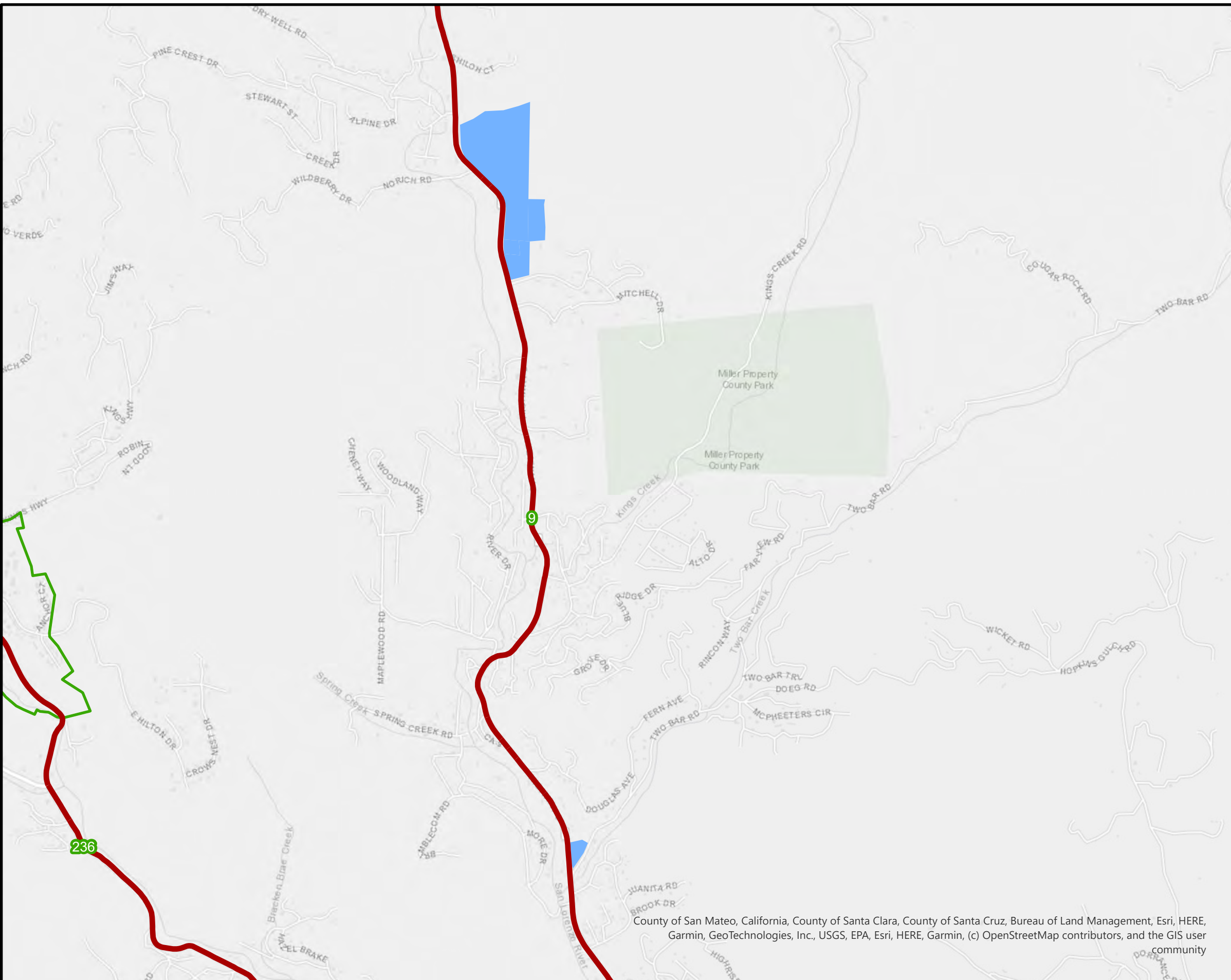







APPENDIX HE-F: HOUSING INVENTORY MAPS

BOULDER CREEK

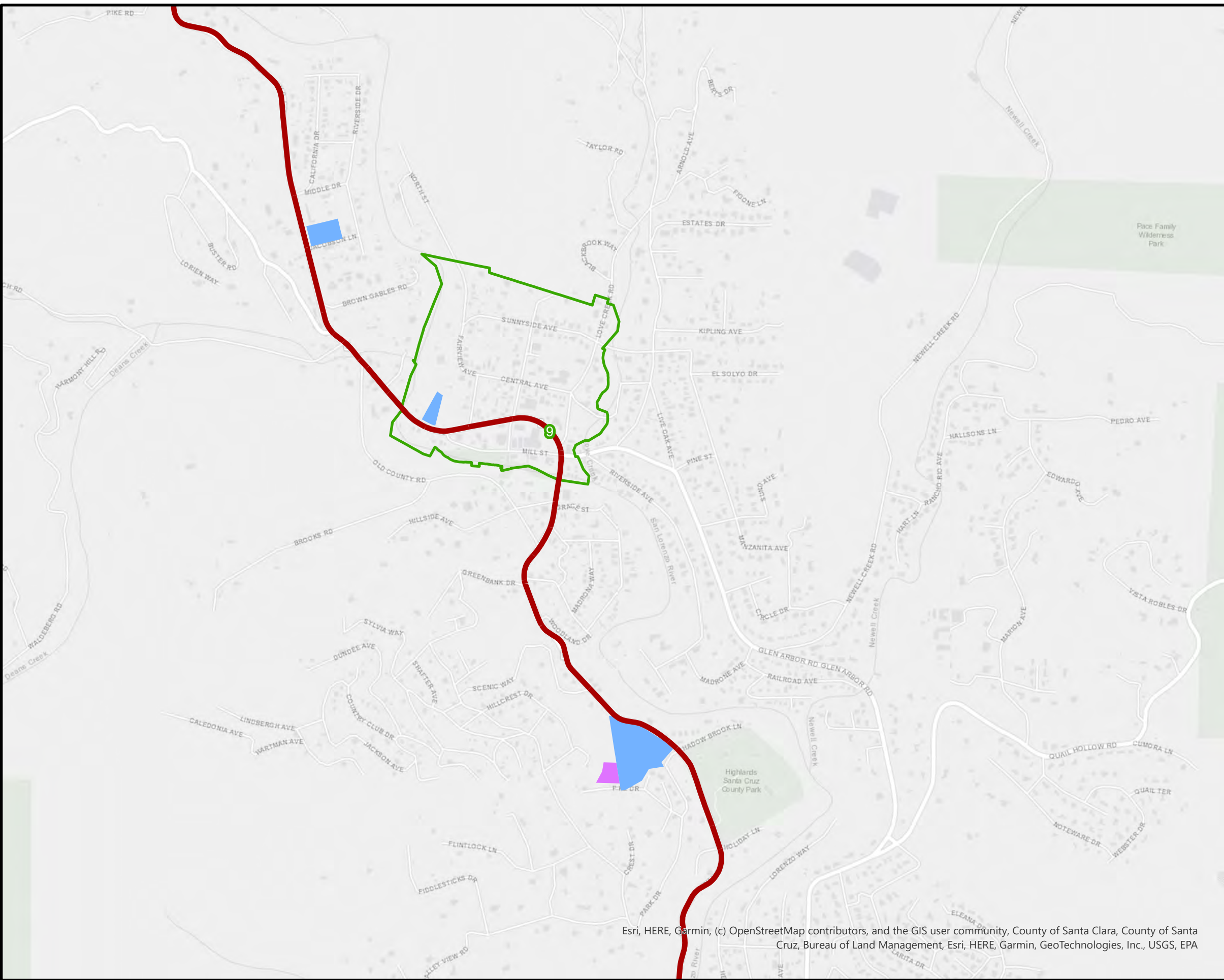


-  Underutilized
-  Rural Services Line (RSL)
-  Highways

County of San Mateo, California, County of Santa Clara, County of Santa Cruz, Bureau of Land Management, Esri, HERE, Garmin, GeoTechnologies, Inc., USGS, EPA, Esri, HERE, Garmin, (c) OpenStreetMap contributors, and the GIS user community

Source: Santa Cruz County. Please refer to the Santa Cruz County GISWeb for the latest data and maps available.

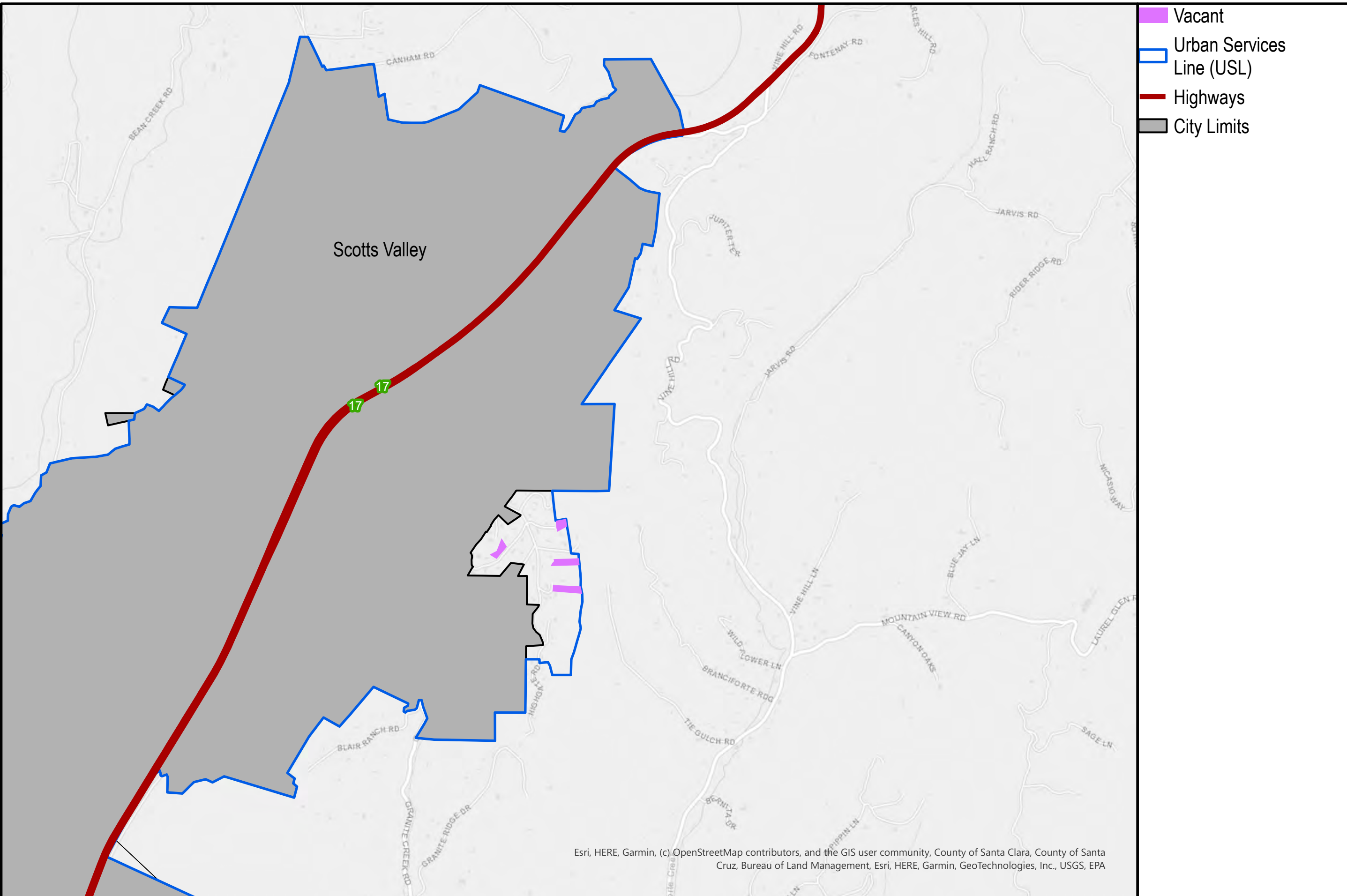
BEN LOMOND



- Underutilized
- Vacant
- ▬ Rural Services Line (RSL)
- ▬ Highways

Esri, HERE, Garmin, (c) OpenStreetMap contributors, and the GIS user community, County of Santa Clara, County of Santa Cruz, Bureau of Land Management, Esri, HERE, Garmin, GeoTechnologies, Inc., USGS, EPA

SCOTTS VALLEY

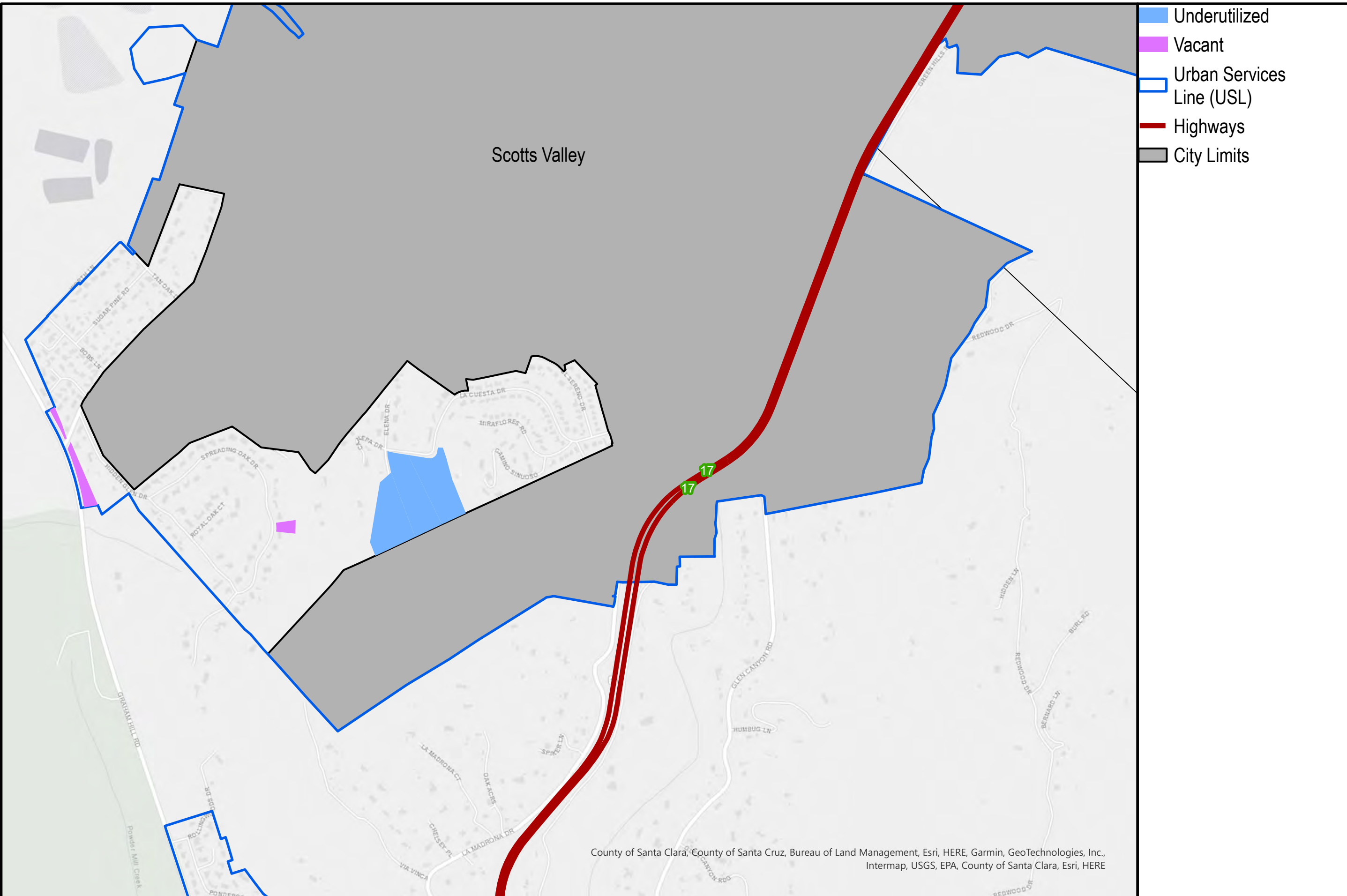


- Vacant
- Urban Services Line (USL)
- Highways
- City Limits

Esri, HERE, Garmin, (c) OpenStreetMap contributors, and the GIS user community, County of Santa Clara, County of Santa Cruz, Bureau of Land Management, Esri, HERE, Garmin, GeoTechnologies, Inc., USGS, EPA

Source: Santa Cruz County. Please refer to the Santa Cruz County GISWeb for the latest data and maps available.

SCOTTS VALLEY

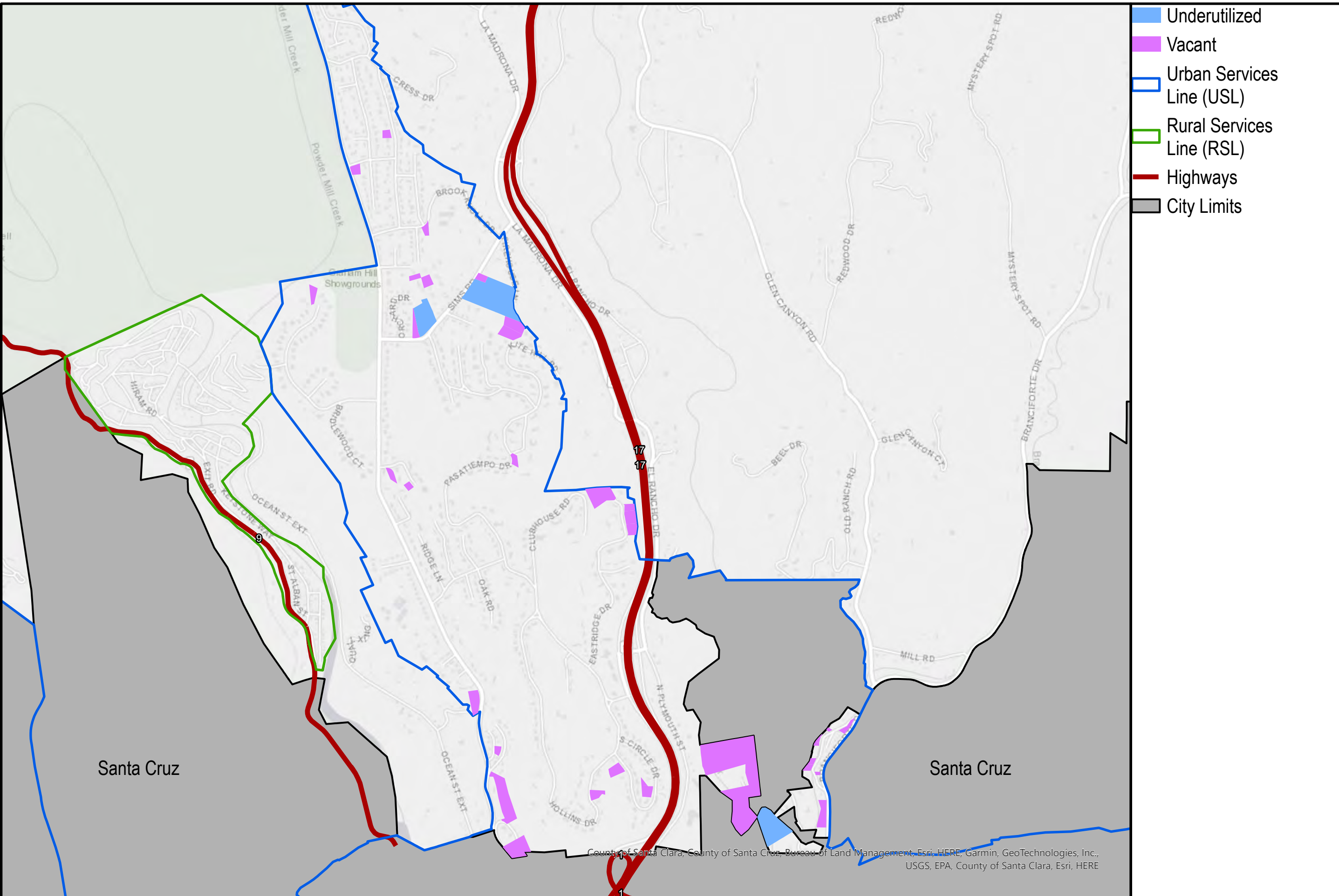


- Underutilized
- Vacant
- Urban Services Line (USL)
- Highways
- City Limits

County of Santa Clara, County of Santa Cruz, Bureau of Land Management, Esri, HERE, Garmin, GeoTechnologies, Inc., Intermap, USGS, EPA, County of Santa Clara, Esri, HERE

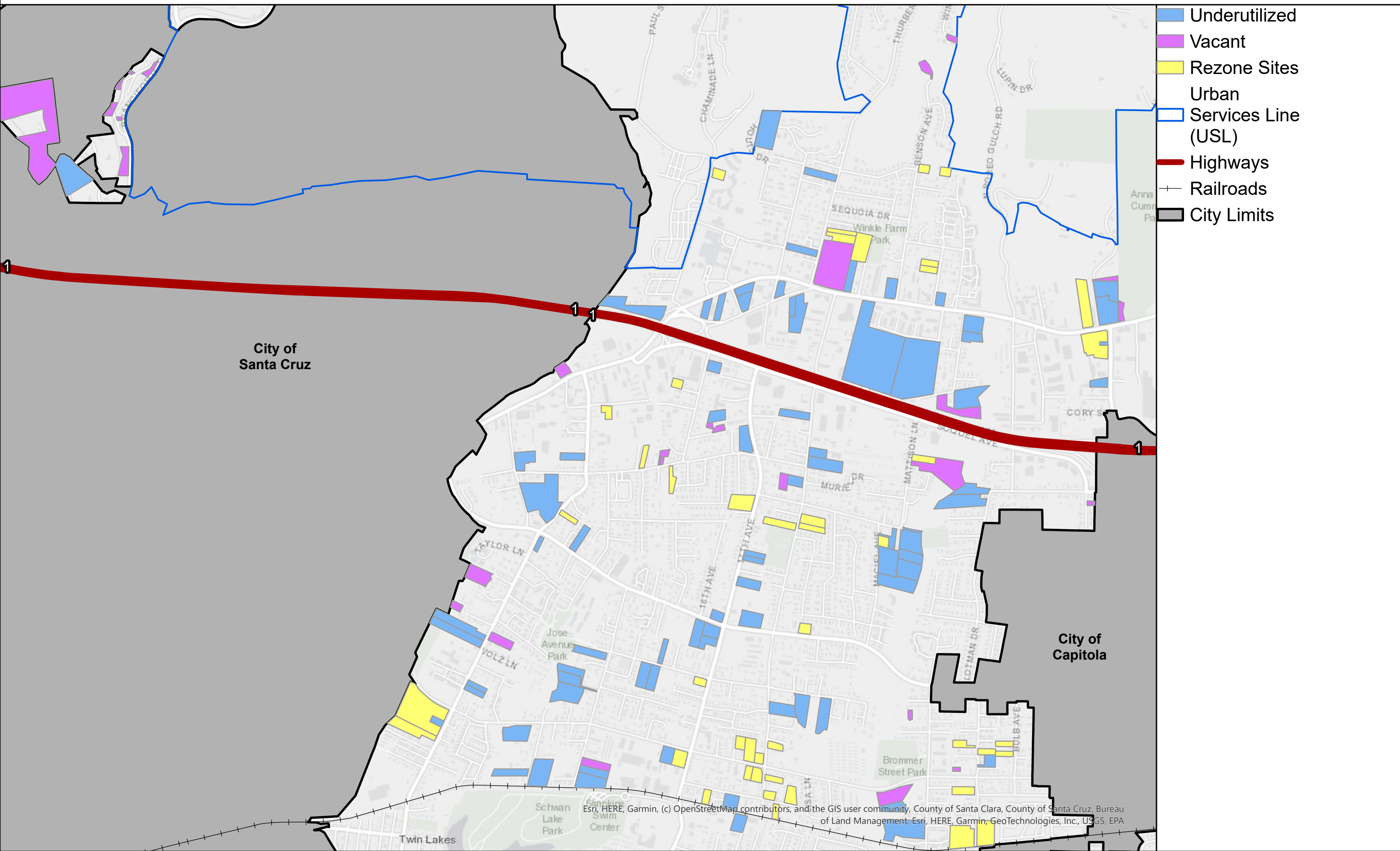
Source: Santa Cruz County. Please refer to the Santa Cruz County GISWeb for the latest data and maps available.

SANTA CRUZ

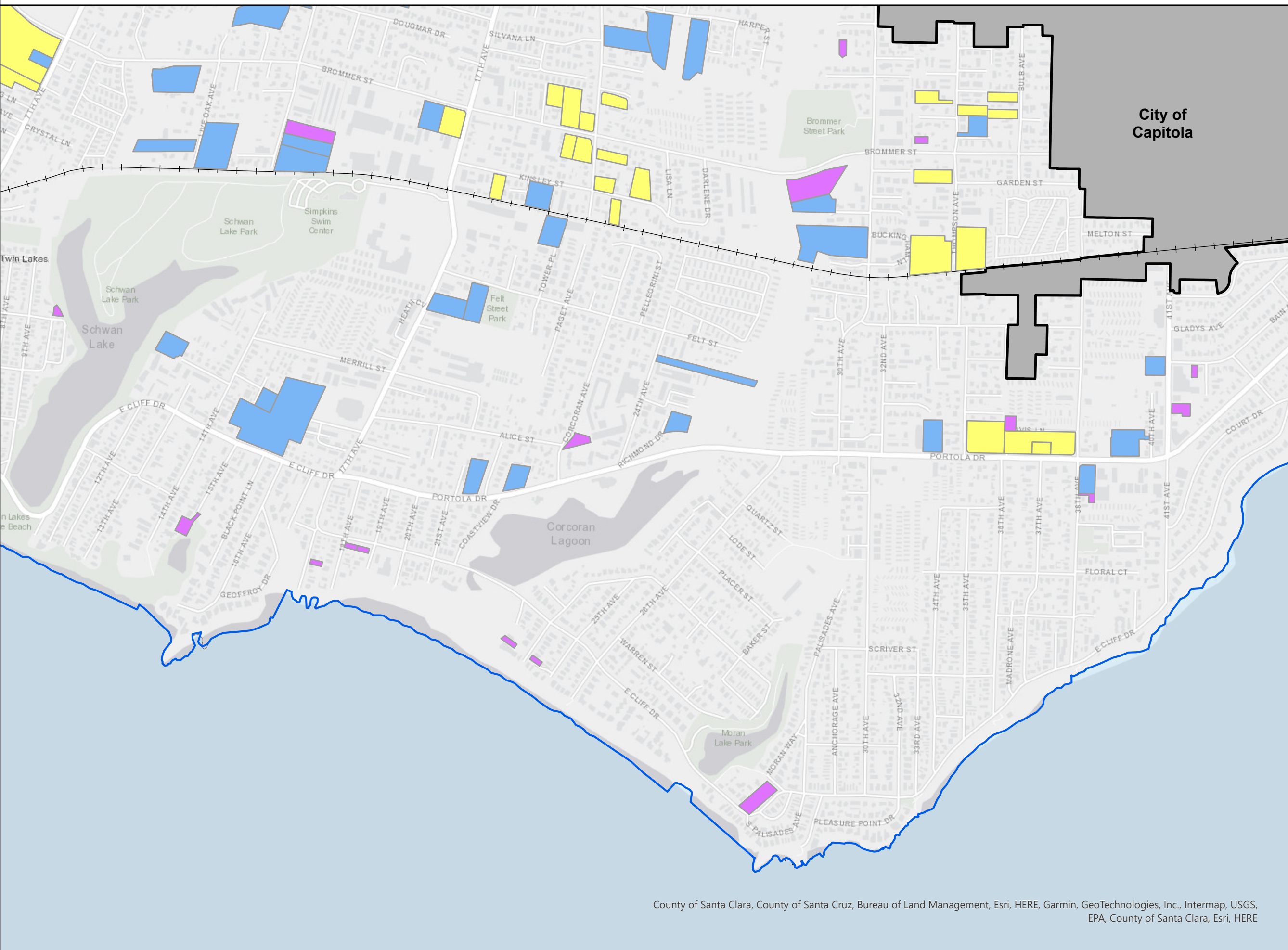


County of Santa Clara, County of Santa Cruz, Bureau of Land Management, Esri, HERE, Garmin, GeoTechnologies, Inc., USGS, EPA, County of Santa Clara, Esri, HERE

LIVE OAK



PLEASURE POINT

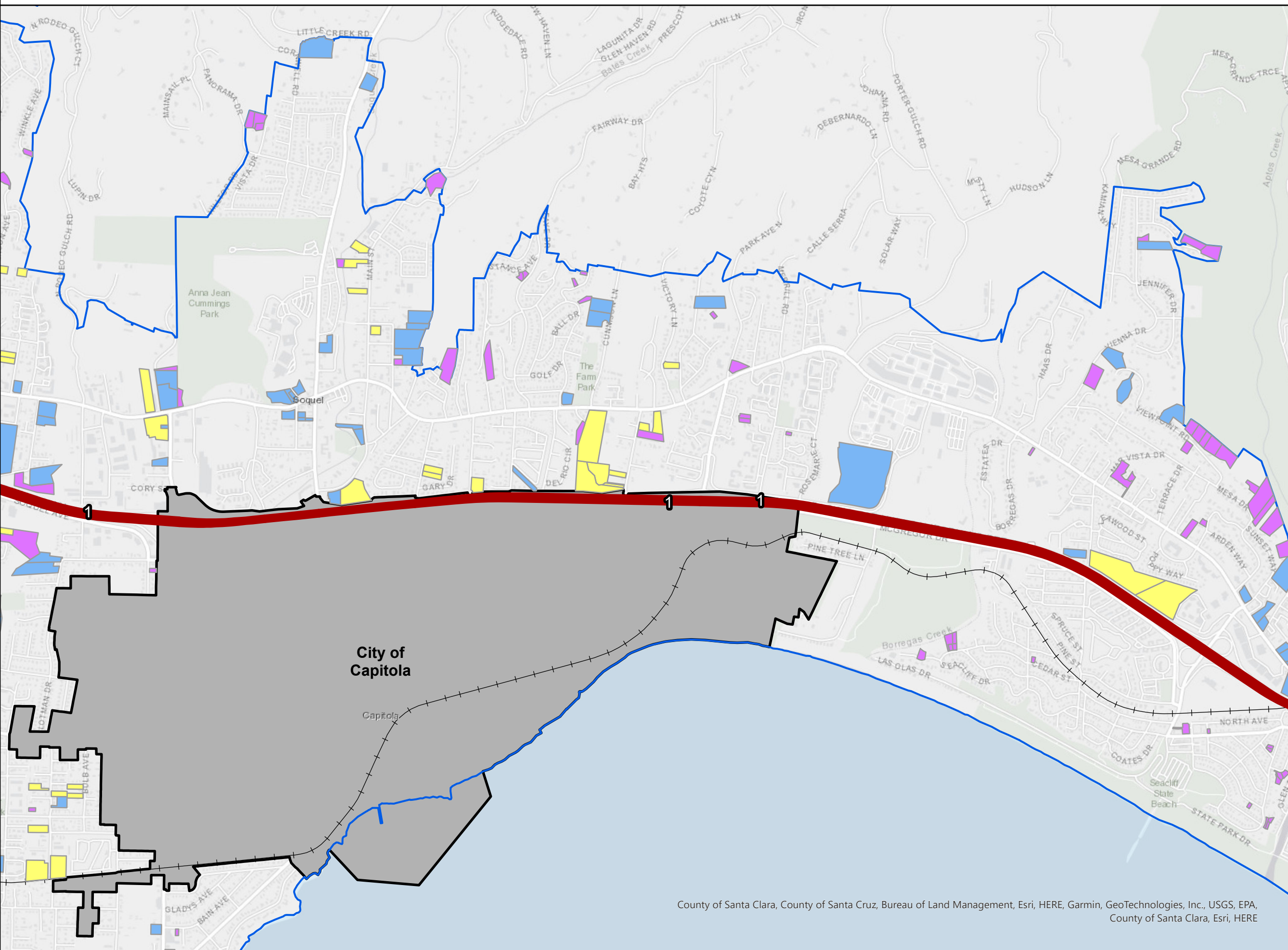


- Underutilized
- Vacant
- Rezone Sites
- Urban Services Line (USL)
- Highways
- Railroads
- City Limits

County of Santa Clara, County of Santa Cruz, Bureau of Land Management, Esri, HERE, Garmin, GeoTechnologies, Inc., Intermap, USGS, EPA, County of Santa Clara, Esri, HERE

Source: Santa Cruz County. Please refer to the Santa Cruz County GISWeb for the latest data and maps available.

SOQUEL/APTOS

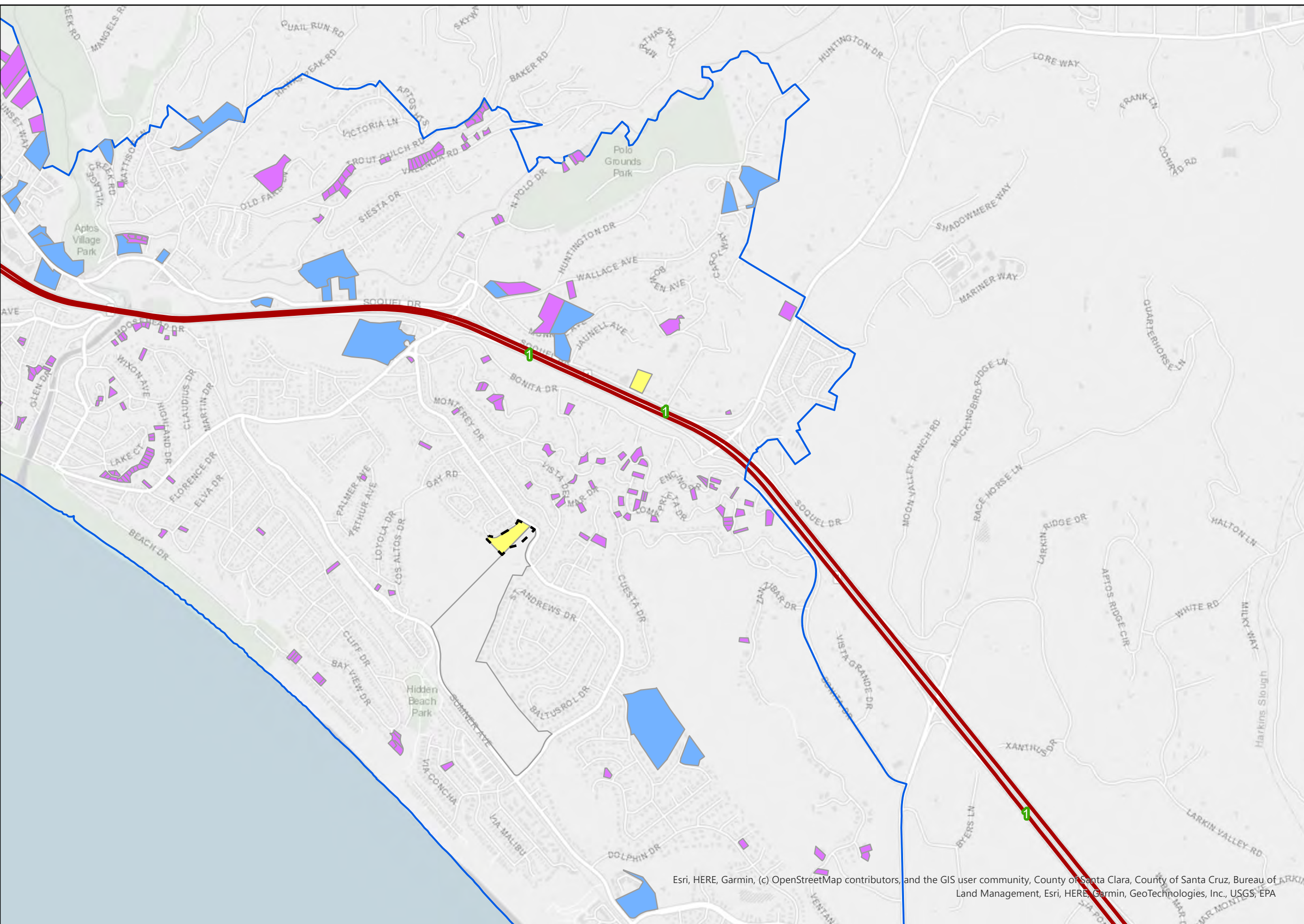


- Underutilized
- Vacant
- Rezone Sites
- Urban Services Line (USL)
- Highways
- Railroads
- City Limits

County of Santa Clara, County of Santa Cruz, Bureau of Land Management, Esri, HERE, Garmin, GeoTechnologies, Inc., USGS, EPA, County of Santa Clara, Esri, HERE

Source: Santa Cruz County. Please refer to the Santa Cruz County GISWeb for the latest data and maps available.

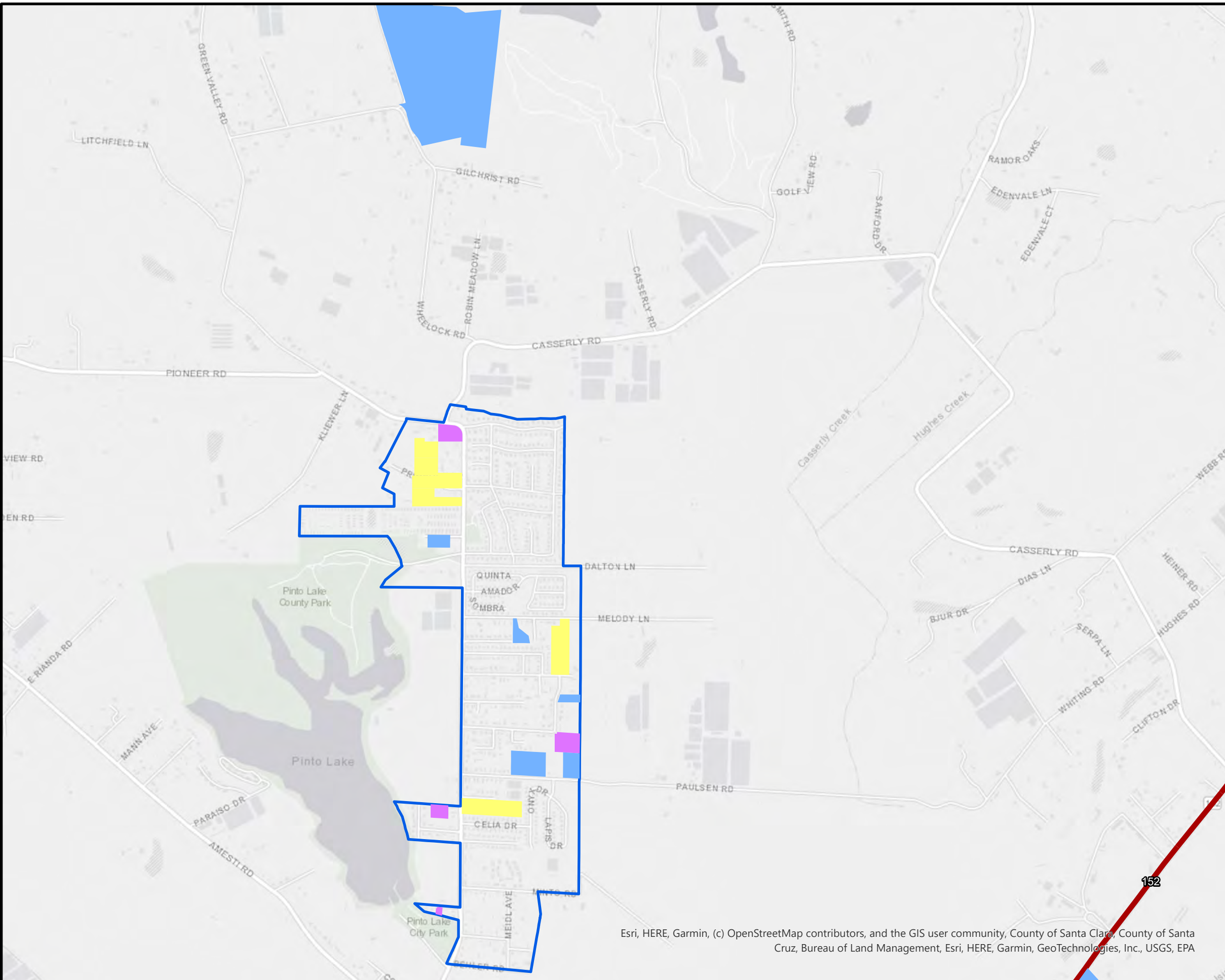
RIO DEL MAR/SEASCAPE



- Vacant
- Underutilized
- Rezone Sites
- Proposed Area of Rezone
- Urban Services Line (USL)
- Highways

Esri, HERE, Garmin, (c) OpenStreetMap contributors, and the GIS user community, County of Santa Clara, County of Santa Cruz, Bureau of Land Management, Esri, HERE, Garmin, GeoTechnologies, Inc., USGS, EPA

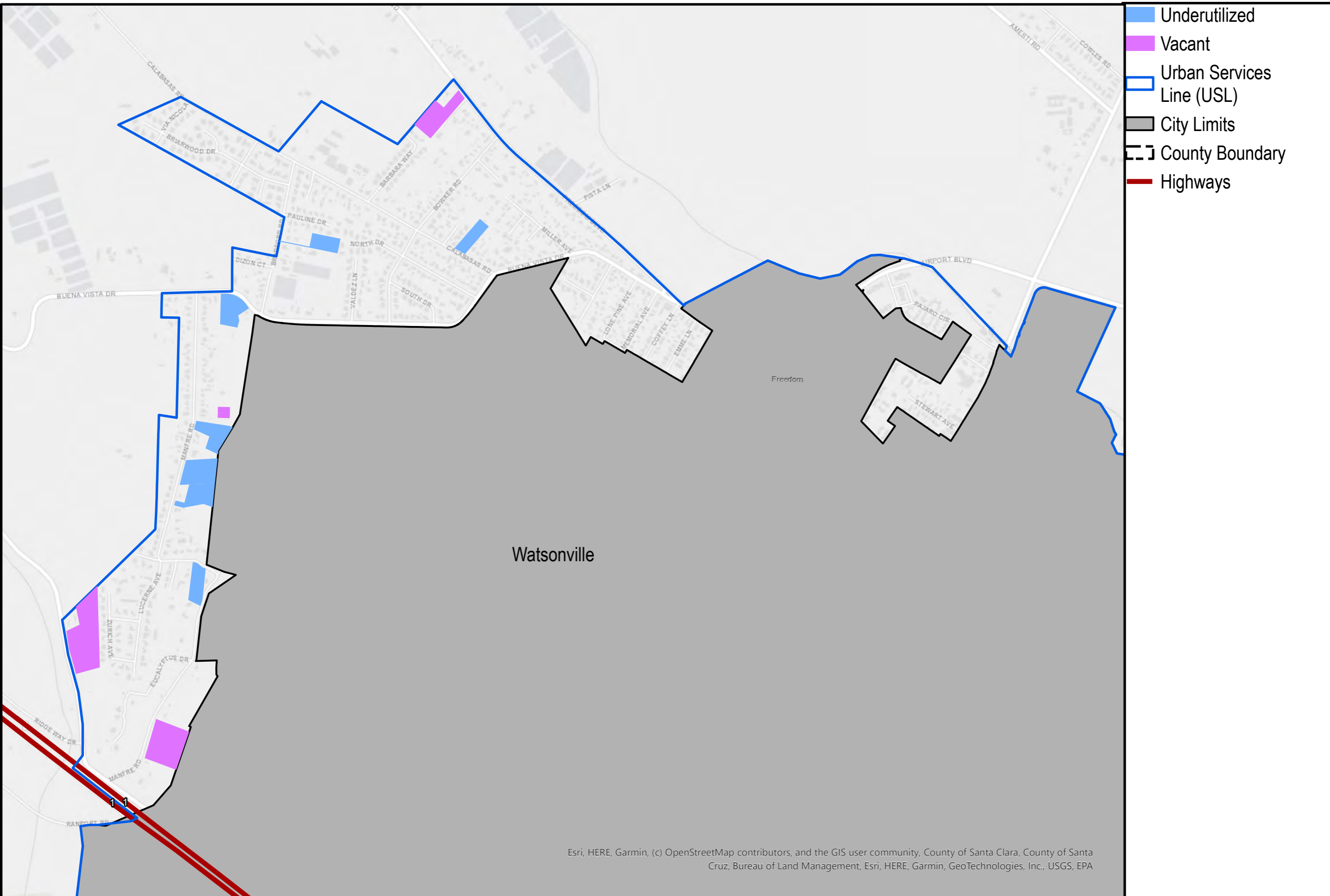
GREEN VALLEY



- Underutilized
- Vacant
- Rezone Sites
- Urban Services Line (USL)
- Highways

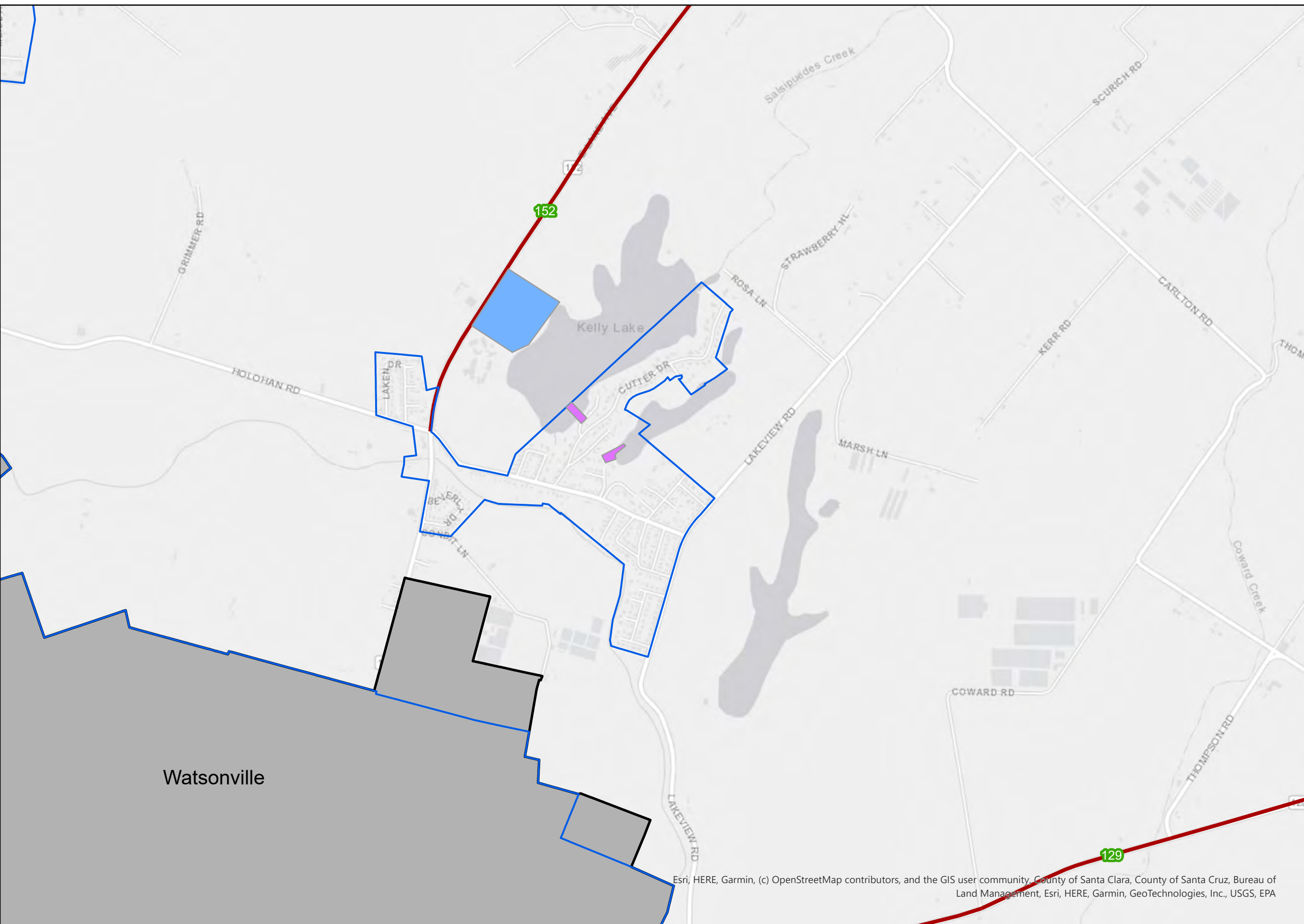
Esri, HERE, Garmin, (c) OpenStreetMap contributors, and the GIS user community, County of Santa Clara, County of Santa Cruz, Bureau of Land Management, Esri, HERE, Garmin, GeoTechnologies, Inc., USGS, EPA

FREEDOM



Esri, HERE, Garmin, (c) OpenStreetMap contributors, and the GIS user community, County of Santa Clara, County of Santa Cruz, Bureau of Land Management, Esri, HERE, Garmin, GeoTechnologies, Inc., USGS, EPA

WATSONVILLE



- Vacant
- Underutilized
- Highways
- City Limits

Watsonville

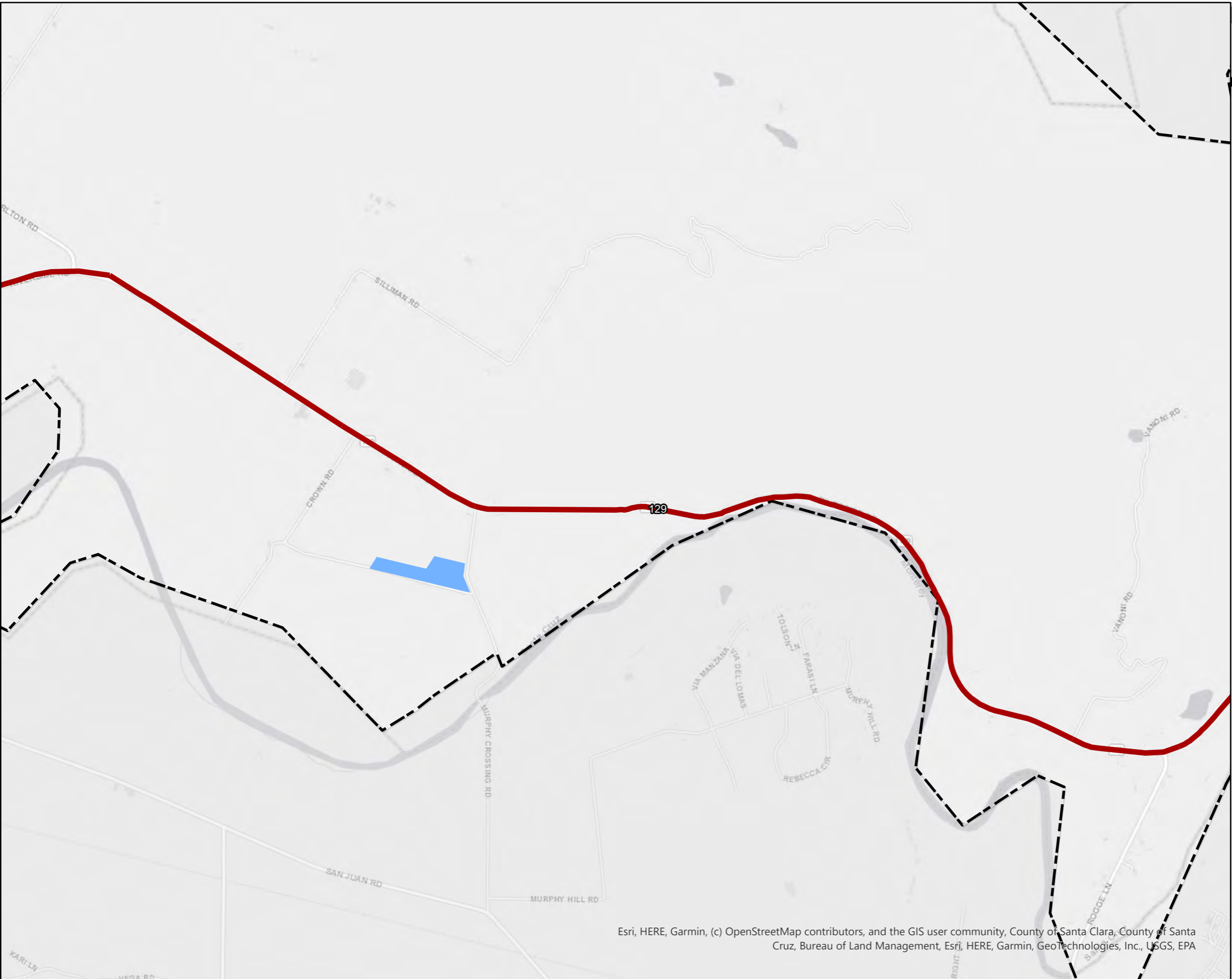
Esri, HERE, Garmin, (c) OpenStreetMap contributors, and the GIS user community, County of Santa Clara, County of Santa Cruz, Bureau of Land Management, Esri, HERE, Garmin, GeoTechnologies, Inc., USGS, EPA

WATSONVILLE

Underutilized

Highways

County Boundary



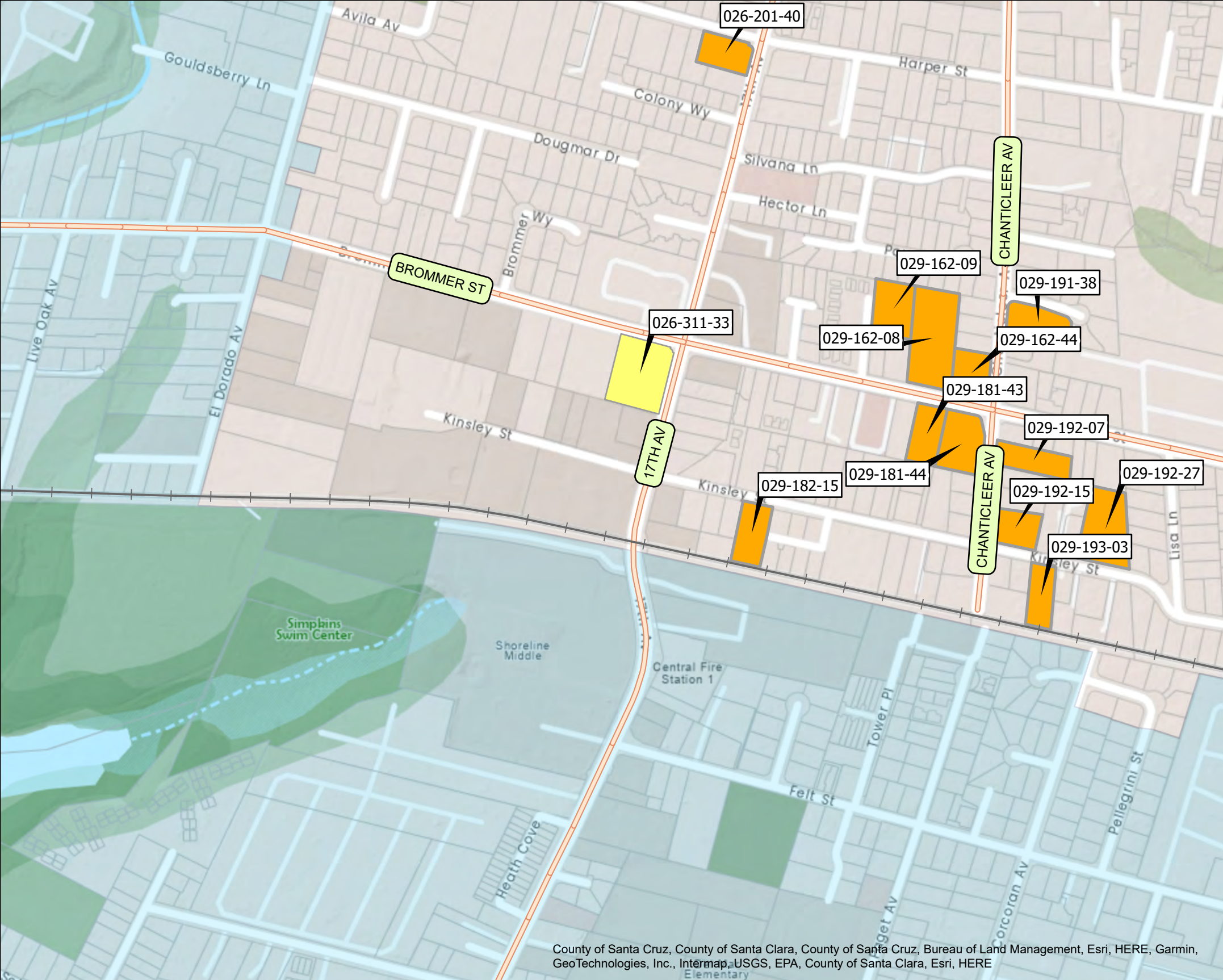
Esri, HERE, Garmin, (c) OpenStreetMap contributors, and the GIS user community, County of Santa Clara, County of Santa Cruz, Bureau of Land Management, Esri, HERE, Garmin, GeoTechnologies, Inc., USGS, EPA



REZONE MAPS

SITE INVENTORY

APN	Potential Units	Current Zoning	Proposed Zoning	Proposed General Plan
026-201-40	9	R-1-6-D	RM-1.5	R-UH
026-311-33	30	C-1	C-1-Min	C-N
029-162-08	7	R-1-6	RM-4	R-UH
029-162-09	10	R-1-6	RM-2	R-UH
029-162-44	6	R-1-6	RM-1.5	R-UH
029-181-43	5	RM-4	RM-1.5	R-UH
029-181-44	5	R-1-6	RM-2	R-UH
029-182-15	6	RM-4	RM-1.5	R-UH
029-191-38	9	R-1-6	RM-1.5	R-UH
029-192-07	8	R-1-6	RM-1.5	R-UH
029-192-15	8	R-1-6	RM-1.5	R-UH
029-192-27	3	R-1-6	RM-3	R-UH
029-193-03	9	R-1-6	RM-1.5	R-UH



County of Santa Cruz, County of Santa Clara, County of Santa Cruz, Bureau of Land Management, Esri, HERE, Garmin, GeoTechnologies, Inc., Intermap, USGS, EPA, County of Santa Clara, Esri, HERE

Brommer St & 17th Av

Potential Rezone Sites	Highways	City Limits
Potential SB10 Rezone Sites	Urban Services Line (USL)	County Boundary
Major Roads	Rural Services Line (RSL)	Coastal Zone
		Railroads



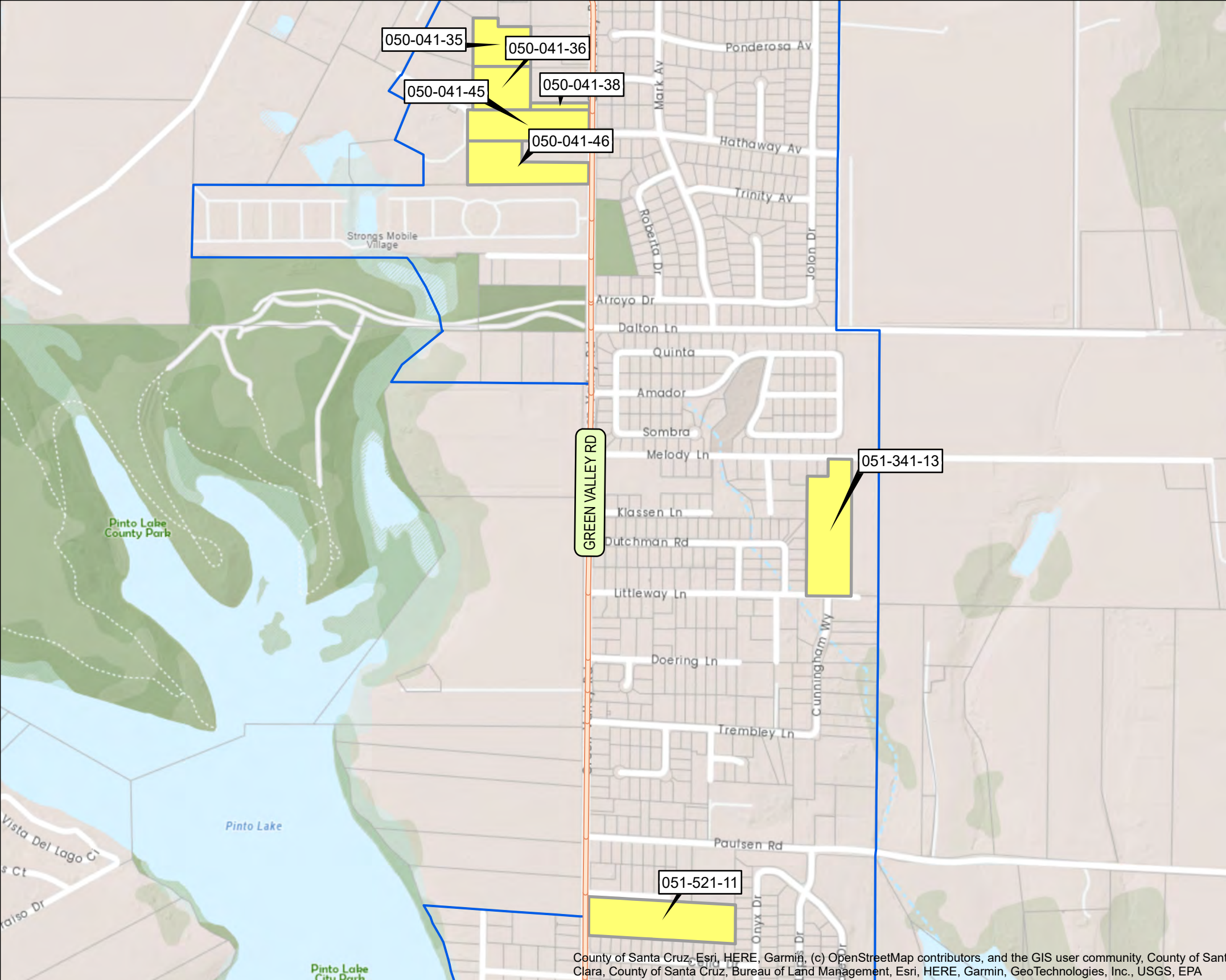
700

Feet



SITE INVENTORY

APN	Potential Units	Current Zoning	Proposed Zoning	Proposed General Plan
050-041-35	162	R-1-1AC	RM-2	R-UH
050-041-36	31	R-1-1AC	RM-2	R-UH
050-041-38	5	R-1-1AC	RM-2	R-UH
050-041-45	47	R-1-1AC	RM-2	R-UH
050-041-46	48	R-1-1AC-AIA	RM-2	R-UH
051-341-13	70	R-1-10-AIA	RM-2	R-UH
051-521-11	119	R-1-10	RM-1.5	R-UH

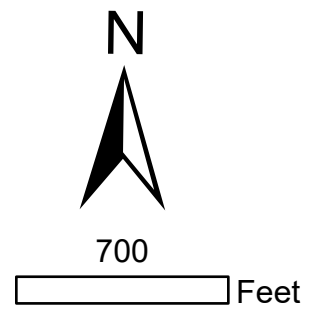


County of Santa Cruz, Esri, HERE, Garmin, (c) OpenStreetMap contributors, and the GIS user community, County of Santa Clara, County of Santa Cruz, Bureau of Land Management, Esri, HERE, Garmin, GeoTechnologies, Inc., USGS, EPA

Green Valley Road

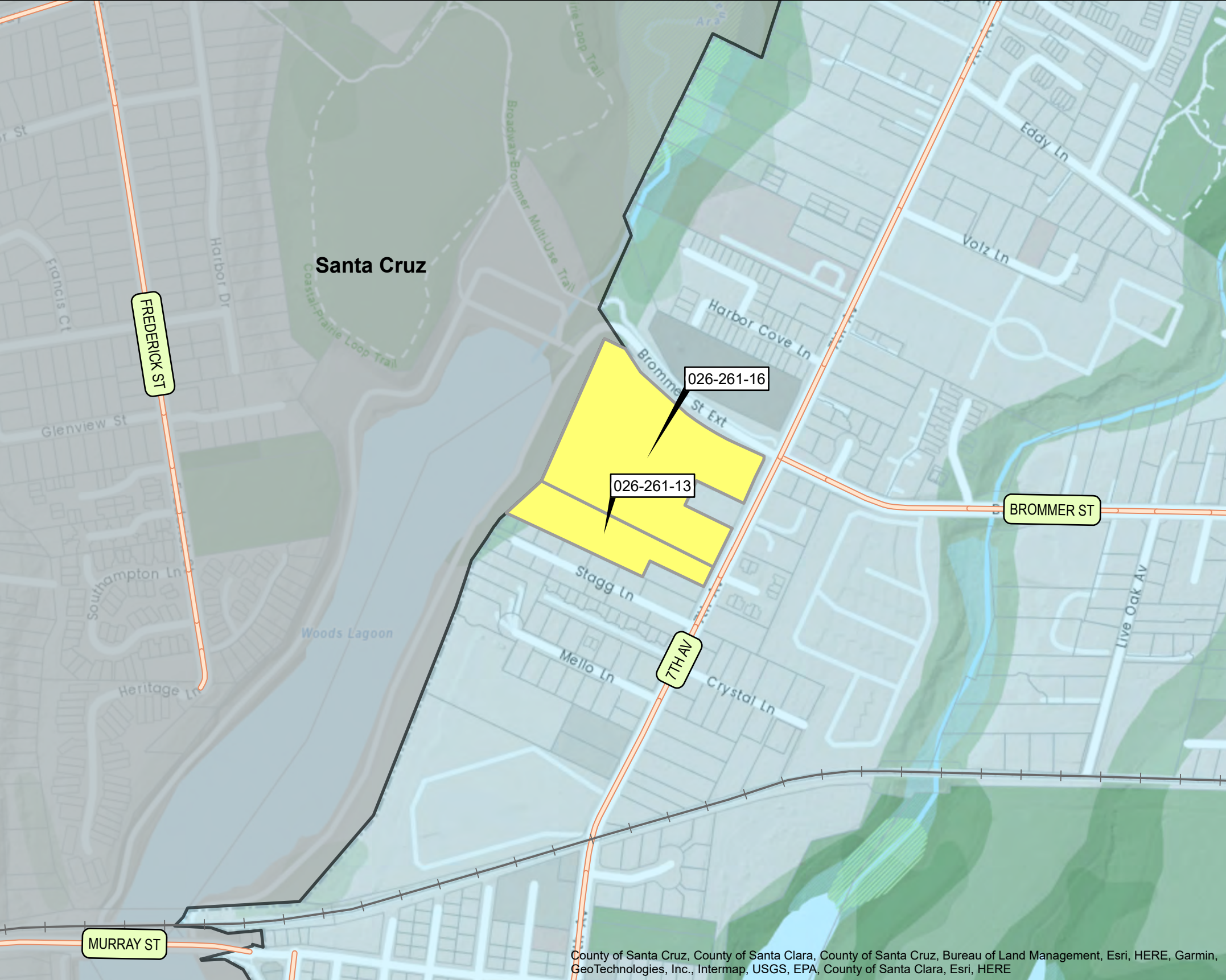


Potential Rezone Sites	Highways	City Limits
Potential SB10 Rezone Sites	Urban Services Line (USL)	County Boundary
Major Roads	Rural Services Line (RSL)	Coastal Zone
		Railroads



SITE INVENTORY

APN	Potential Units	Current Zoning	Proposed Zoning	Proposed General Plan
026-261-13	65	C-2	C-2-Min	C-C; O-U
026-261-16	30	C-2	C-2-Min	C-C; O-U



County of Santa Cruz, County of Santa Clara, County of Santa Cruz, Bureau of Land Management, Esri, HERE, Garmin, GeoTechnologies, Inc., Intermap, USGS, EPA, County of Santa Clara, Esri, HERE

Harbor Landing



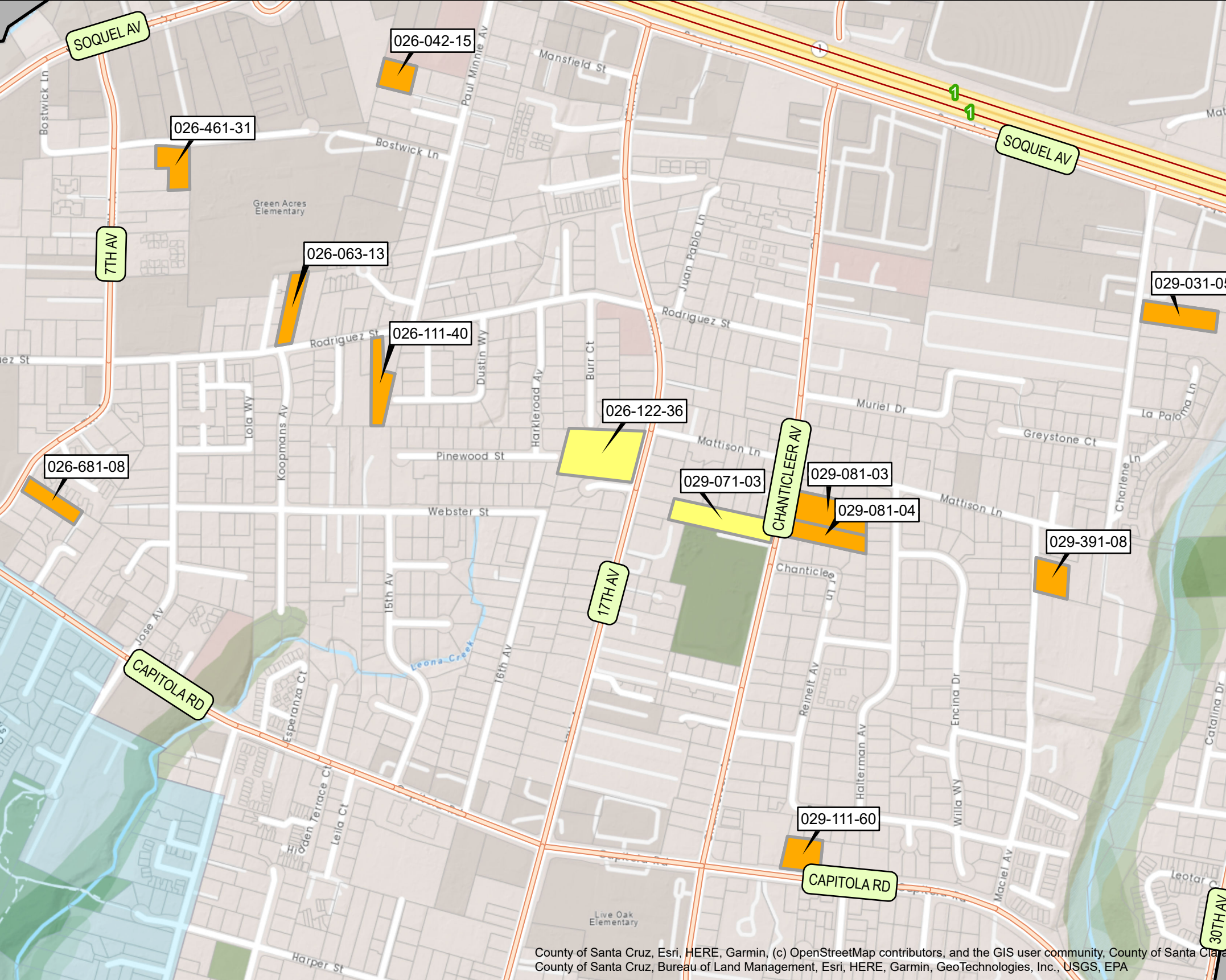
Potential Rezone Sites	Highways	City Limits
Potential SB10 Rezone Sites	Urban Services Line (USL)	County Boundary
Major Roads	Rural Services Line (RSL)	Coastal Zone
		Railroads



700

Feet

SITE INVENTORY



APN	Potential Units	Current Zoning	Proposed Zoning	Proposed General Plan
026-042-15	9	R-1-5	RM-1.5	R-UH
026-063-13	10	R-1-5	RM-1.5	R-UH
026-111-40	9	R-1-6-D	RM-2.5-D	R-UH
026-122-36	65	R-1	RM-1.5	R-UH
026-461-31	9	R-1-6	RM-2	R-UH
026-681-08	9	R-1-5	RM-1.5	R-UH
029-031-05	10	R-1-5	RM-3	R-UH
029-071-03	30	R1-6	RM-1.5	R-UH
029-081-03	9	R-1-6	RM-4	R-UH
029-081-04	9	R-1-6	RM-2.5	R-UH
029-111-60	9	RM-4	RM-2	R-UH

County of Santa Cruz, Esri, HERE, Garmin, (c) OpenStreetMap contributors, and the GIS user community, County of Santa Clara, County of Santa Cruz, Bureau of Land Management, Esri, HERE, Garmin, GeoTechnologies, Inc., USGS, EPA



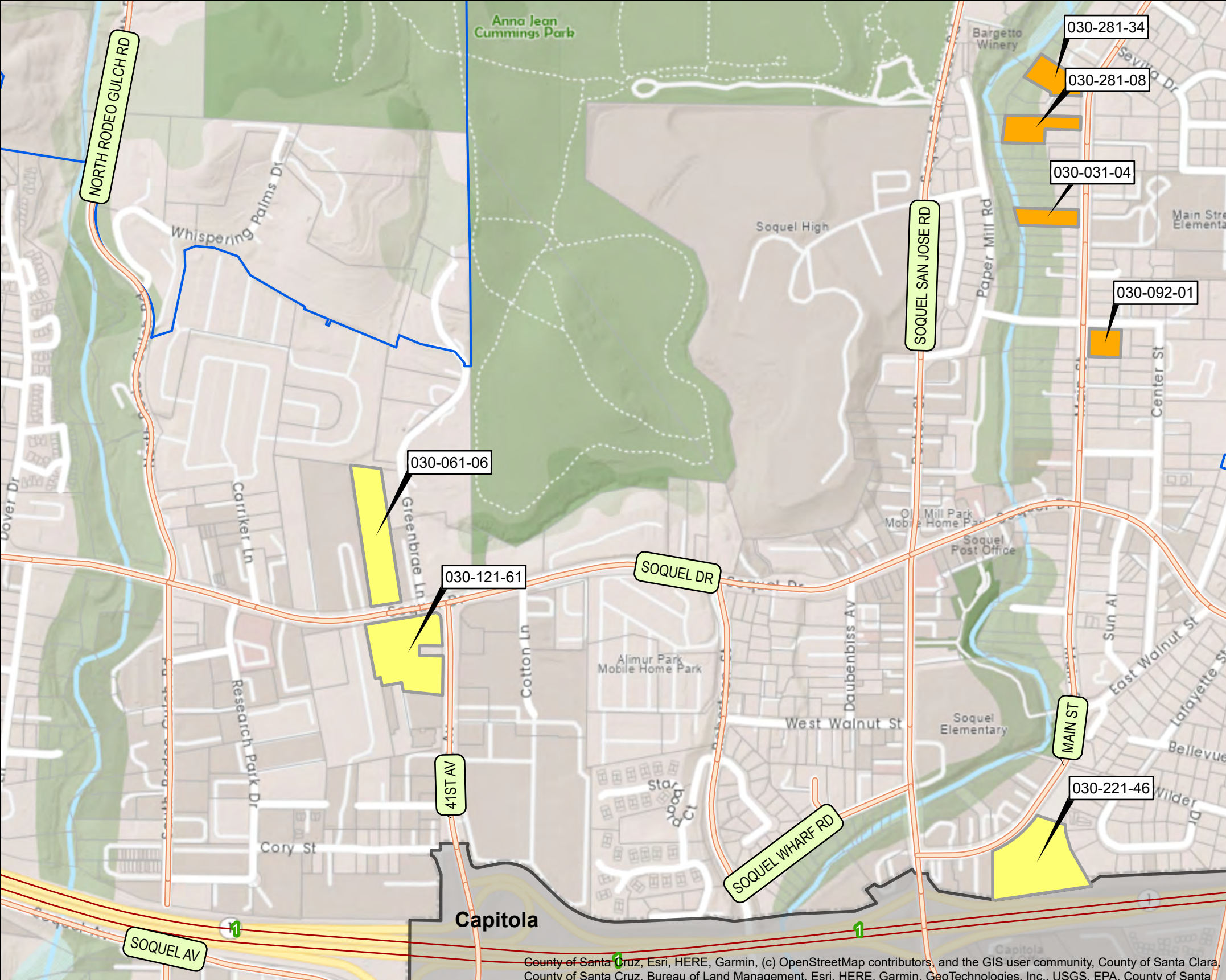
Live Oak

Potential Rezone Sites	Highways	City Limits
Potential SB10 Rezone Sites	Urban Services Line (USL)	County Boundary
Major Roads	Rural Services Line (RSL)	Coastal Zone
		Railroads

North arrow pointing up. Scale bar labeled "700 Feet".

SITE INVENTORY

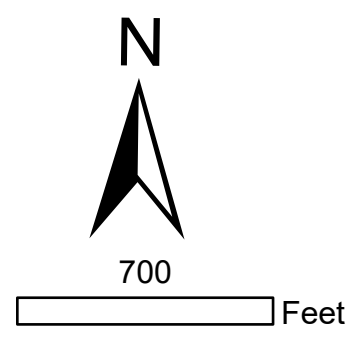
APN	Potential Units	Current Zoning	Proposed Zoning	Proposed General Plan
030-031-04	9	R-1-6	RM-2	O-U; R-UH
030-061-06	80	C4	RF	R-UHF
030-092-01	9	R-1-6	RM-2	R-UH
030-121-61	93	C4	C1	CC
030-221-46	22	C-2	C-2-Min	C-C
030-281-08	9	R-1-6	RM-3.5	O-U; R-UH
030-281-34	9	R-1-6	RM-3	O-U; R-UH



County of Santa Cruz, Esri, HERE, Garmin, (c) OpenStreetMap contributors, and the GIS user community, County of Santa Clara, County of Santa Cruz, Bureau of Land Management, Esri, HERE, Garmin, GeoTechnologies, Inc., USGS, EPA, County of Santa

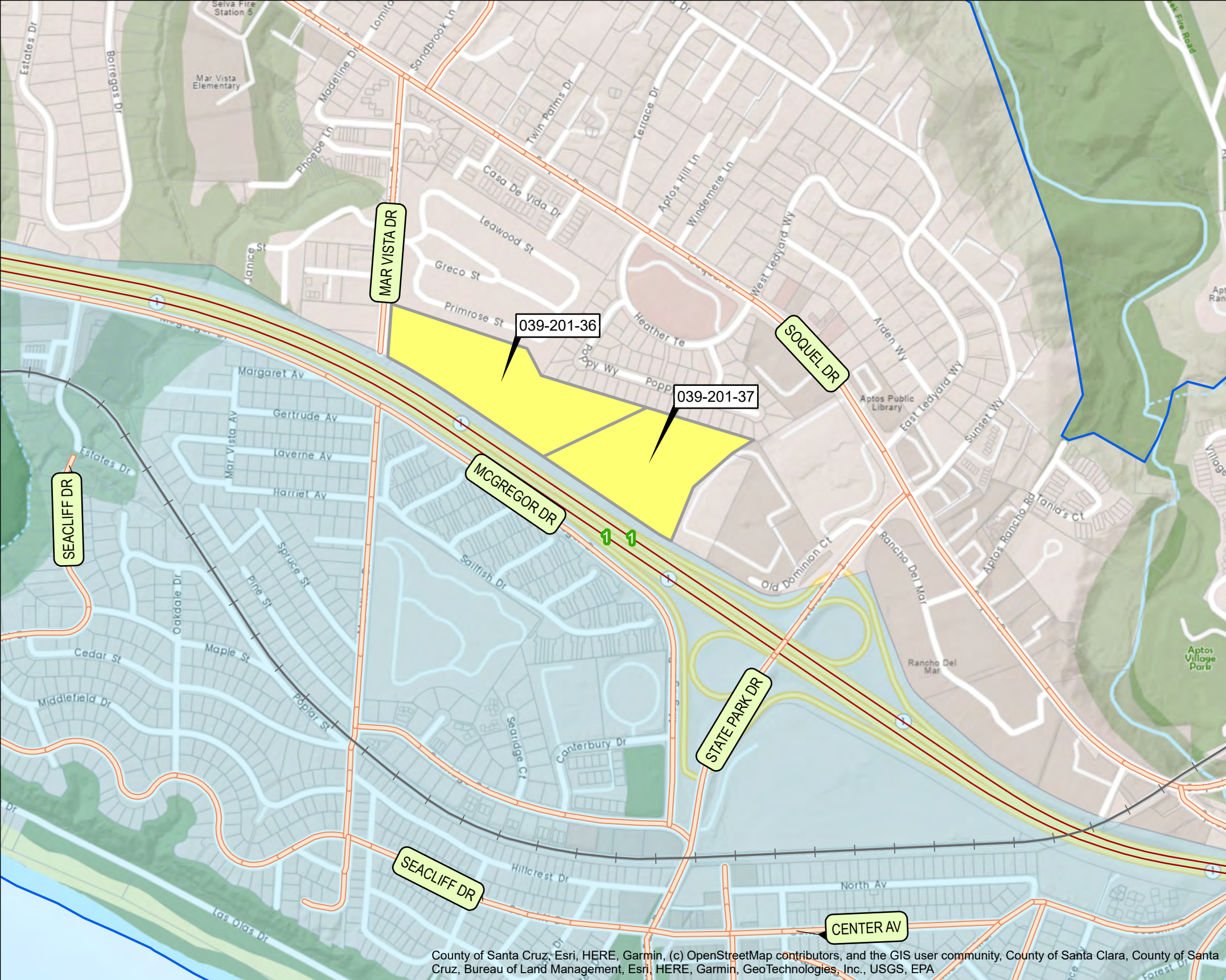
41st Ave & Main St

- Potential Rezone Sites
- Potential SB10 Rezone Sites
- Major Roads
- Highways
- Urban Services Line (USL)
- City Limits
- County Boundary
- Railroads



SITE INVENTORY

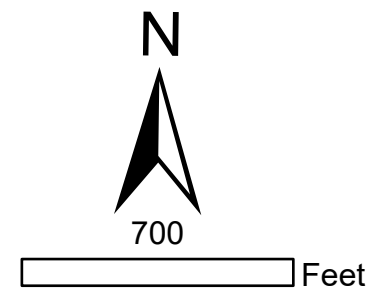
APN	Potential Units	Current Zoning	Proposed Zoning	Proposed General Plan
039-201-36	235	PR	RF	R-UHF
039-201-37	195	PR	RF	R-UHF



Mar Vista Dr & Soquel Dr

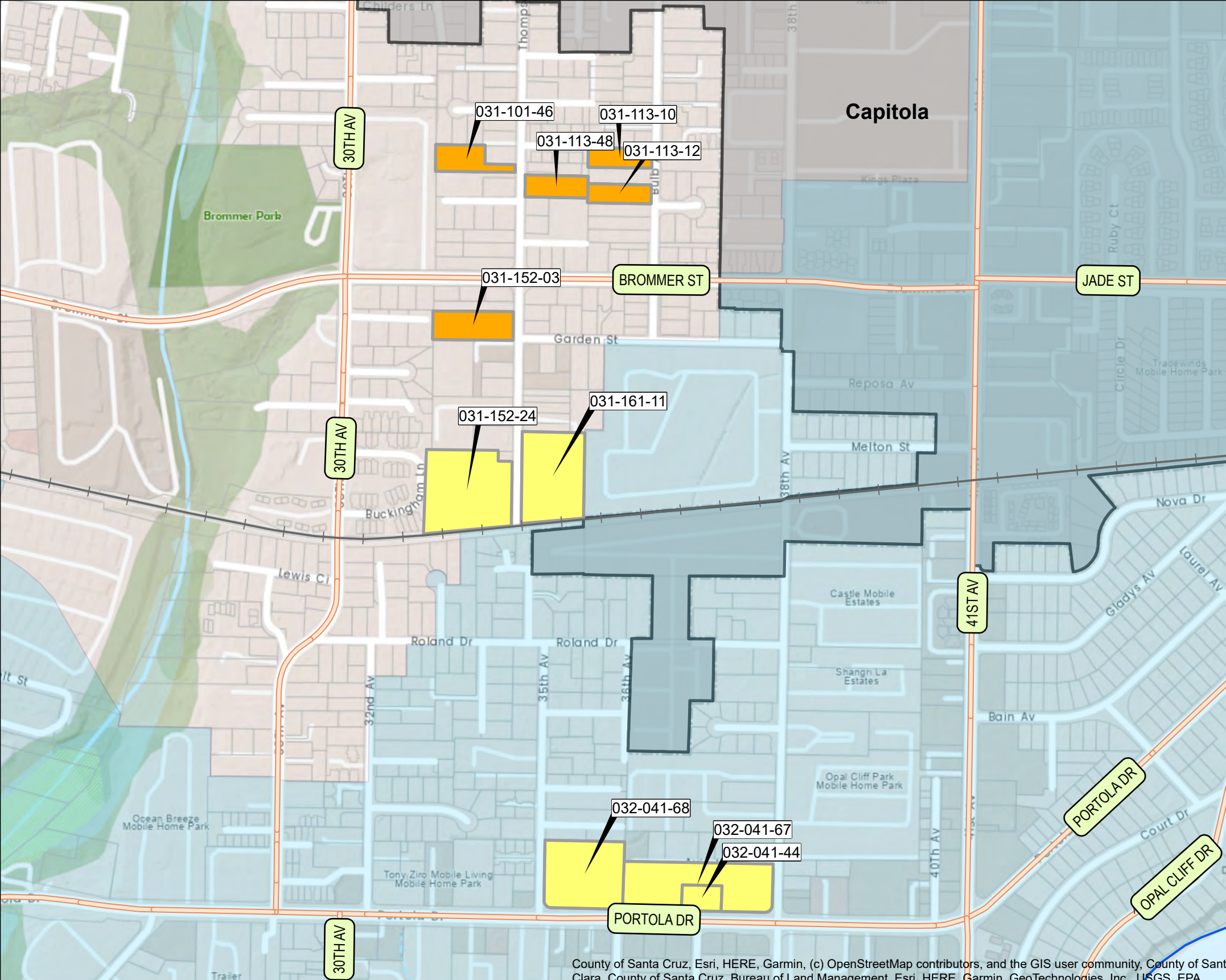


Potential Rezone Sites	Highways	City Limits
Potential SB10 Rezone Sites	Urban Services Line (USL)	County Boundary
Major Roads	Rural Services Line (RSL)	Coastal Zone
		Railroads



SITE INVENTORY

APN	Potential Units	Current Zoning	Proposed Zoning	Proposed General Plan
031-101-46	10	R-1-4	RM-2	R-UH
031-113-10	9	R-1-4	RM-1.5	R-UH
031-113-12	9	R-1-4	RM-1.5	R-UH
031-113-48	9	R-1-4	RM-2	R-UH
031-152-03	8	R-1-4	RM-3	R-UH
031-152-24	83	M-1	RF	R-UHF
031-161-11	68	M-1	RF	R-UHF
032-041-44	1	C-2	C-2-Min	C-C
032-041-67	38	C-2	C-2-Min	C-C
032-041-68	65	C2	RF	R-UHF



County of Santa Cruz, Esri, HERE, Garmin, (c) OpenStreetMap contributors, and the GIS user community, County of Santa Clara, County of Santa Cruz, Bureau of Land Management, Esri, HERE, Garmin, GeoTechnologies, Inc., USGS, EPA

Pleasure Point



Potential Rezone Sites	Highways	City Limits
Potential SB10 Rezone Sites	Urban Services Line (USL)	County Boundary
Major Roads	Rural Services Line (RSL)	Coastal Zone
		Railroads

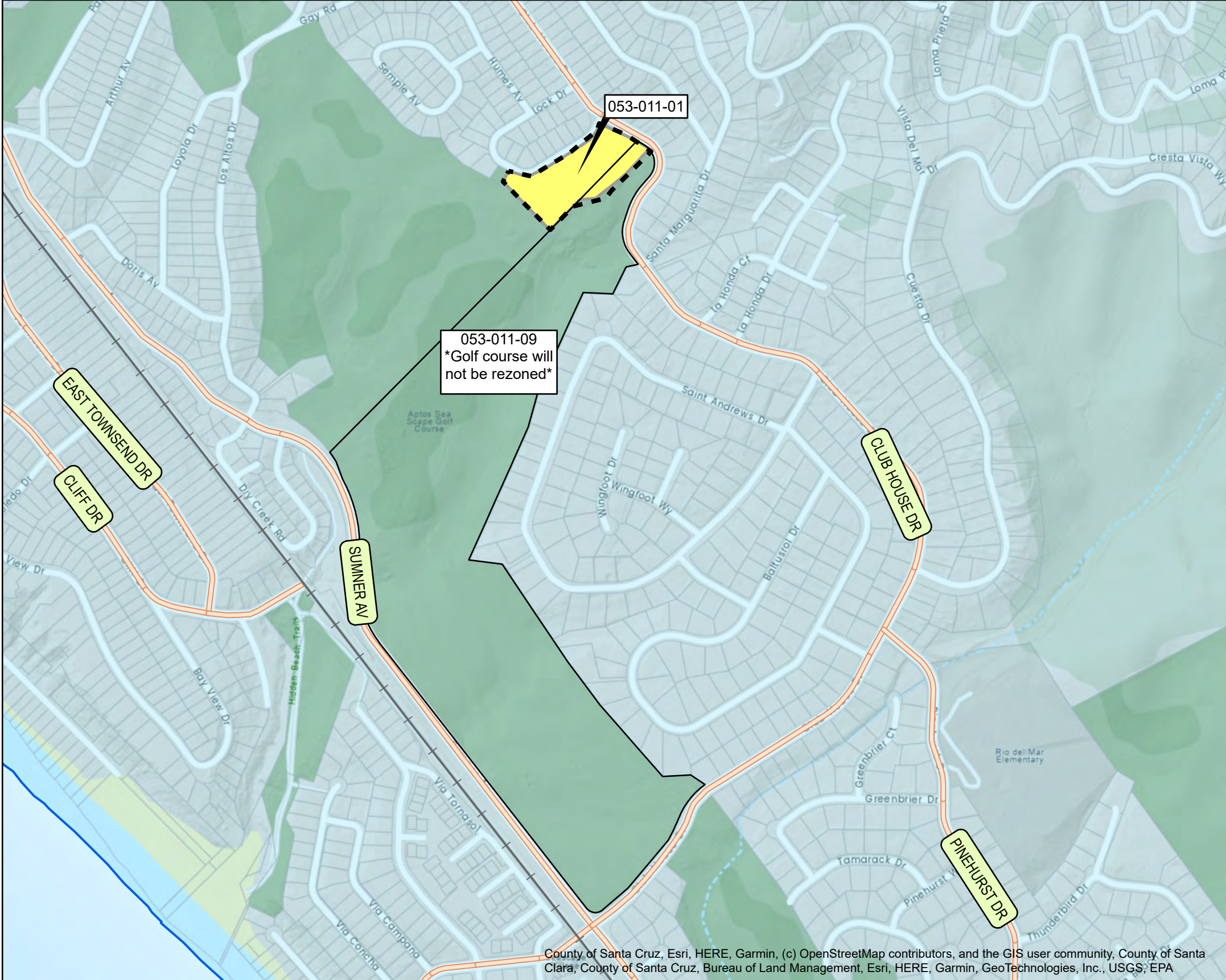
N

700

Feet

SITE INVENTORY

APN	Potential Units	Current Zoning	Proposed Zoning	Proposed General Plan
053-011-01	24	PR	PR/ UH	O-R / UH
053-011-09	5	PR	PR / UH	O-R / PF

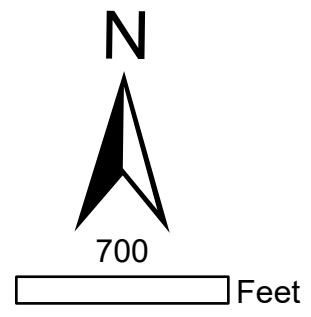


County of Santa Cruz, Esri, HERE, Garmin, (c) OpenStreetMap contributors, and the GIS user community, County of Santa Clara, County of Santa Cruz, Bureau of Land Management, Esri, HERE, Garmin, GeoTechnologies, Inc., USGS, EPA

Seascape Golf Club

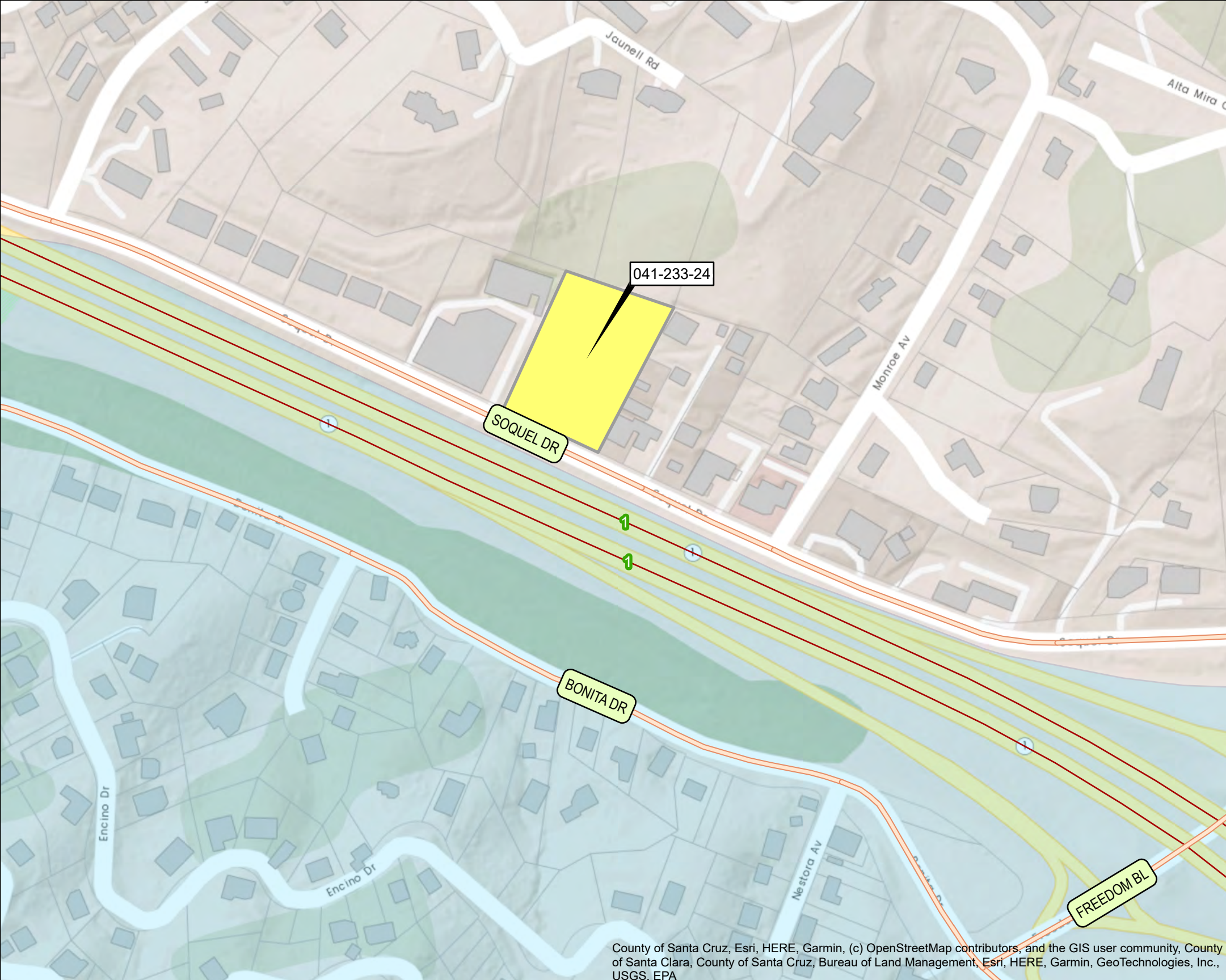


Potential Rezone Sites	Major Roads	Rural Services Line (RSL)
Potential SB10 Rezone Sites	Highways	City Limits
Proposed Area of Rezone	Urban Services Line (USL)	Coastal Zone
	Railroads	



SITE INVENTORY

APN	Potential Units	Current Zoning	Proposed Zoning	Proposed General Plan
041-233-24	24	C-4; R-1-20	C-2	C-N

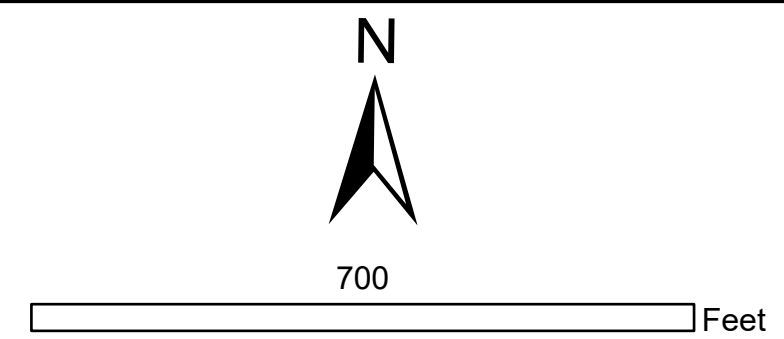


County of Santa Cruz, Esri, HERE, Garmin, (c) OpenStreetMap contributors, and the GIS user community, County of Santa Clara, County of Santa Cruz, Bureau of Land Management, Esri, HERE, Garmin, GeoTechnologies, Inc., USGS, EPA

Soquel Dr & Freedom Blvd

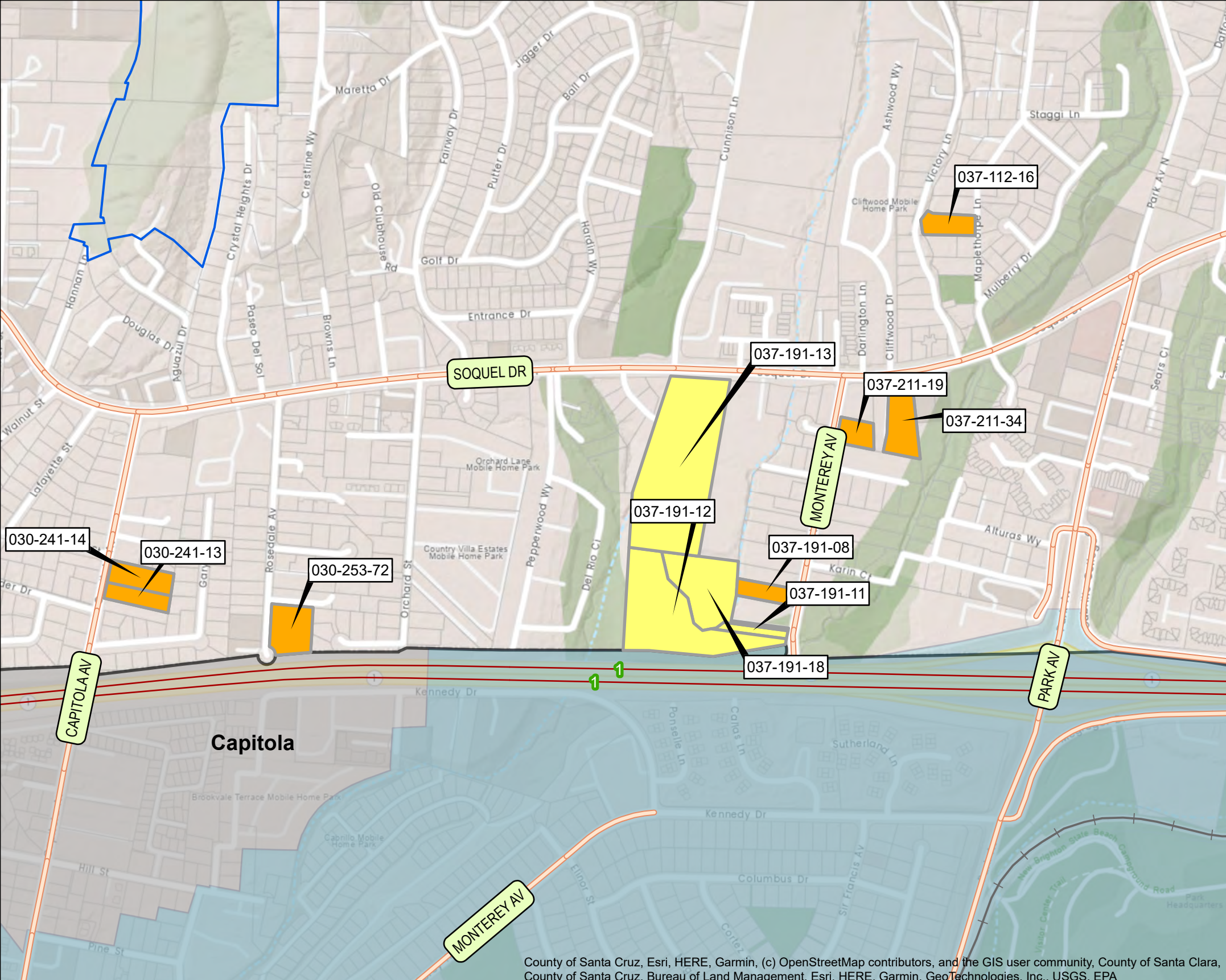


Potential Rezone Sites	Highways	City Limits
Potential SB10 Rezone Sites	Urban Services Line (USL)	County Boundary
Major Roads	Rural Services Line (RSL)	Coastal Zone
		Railroads



SITE INVENTORY

APN	Potential Units	Current Zoning	Proposed Zoning	Proposed General Plan
030-241-13	8	R-1-6	RM-1.5	R-UH
030-241-14	9	R-1-6	RM-2.5	R-UH
030-253-72	9	R-1-6	RM-3.5	R-UH
037-112-16	9	R-1-8	RM-1.5	R-UH
037-191-08	9	R-1-9	RM-1.5	O-U; R-UH
037-191-11	10	R-1-6	RF	O-U, R-UHF
037-191-12	47	R-1-6	RF	O-U, R-UHF
037-191-13	157	R-1-6	RF	O-U, R-UHF
037-191-18	30	R-1-6	RF	O-U, R-UHF
037-211-19	9	R-1-9	RM-1.5	R-UH
037-211-34	9	R-1-6; R-1-9	RM-4	R-UH

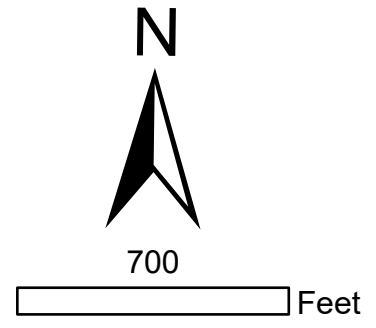


County of Santa Cruz, Esri, HERE, Garmin, (c) OpenStreetMap contributors, and the GIS user community, County of Santa Clara, County of Santa Cruz, Bureau of Land Management, Esri, HERE, Garmin, GeoTechnologies, Inc., USGS, EPA

Soquel

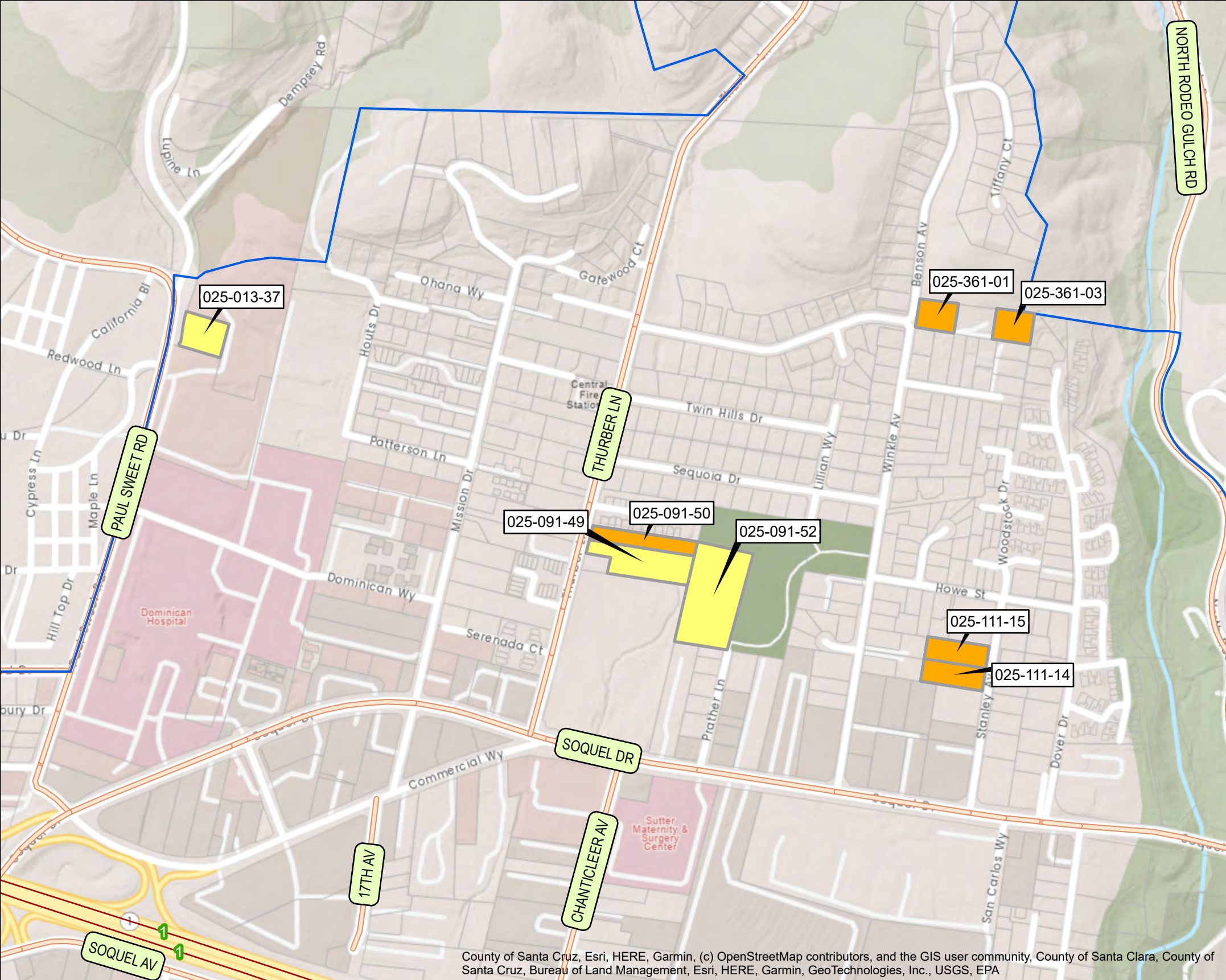


Potential Rezone Sites	Highways	City Limits
Potential SB10 Rezone Sites	Urban Services Line (USL)	County Boundary
Major Roads	Rural Services Line (RSL)	Coastal Zone
		Railroads



SITE INVENTORY

APN	Potential Units	Current Zoning	Proposed Zoning	Proposed General Plan
025-013-37	10	PA	PA-Min	C-O
025-091-49	5	RM-4	RM-2	R-UH
025-091-50	9	RM-4	RM-2	O-U; R-UH
025-091-52	5	PR	RM-2/PR	R-UH/O-R
025-111-14	9	R-1-6	RM-2	R-UH
025-111-15	9	R-1-6	RM-2	R-UH
025-361-01	9	R-1-6	RM-1.5	R-UH
025-361-03	9	R-1-6	RM-1.5	R-UH



County of Santa Cruz, Esri, HERE, Garmin, (c) OpenStreetMap contributors, and the GIS user community, County of Santa Clara, County of Santa Cruz, Bureau of Land Management, Esri, HERE, Garmin, GeoTechnologies, Inc., USGS, EPA

Thurber Ln & Soquel Dr

Potential Rezone Sites	Highways	City Limits
Potential SB10 Rezone Sites	Urban Services Line (USL)	County Boundary
Major Roads	Rural Services Line (RSL)	Coastal Zone
		Railroads

