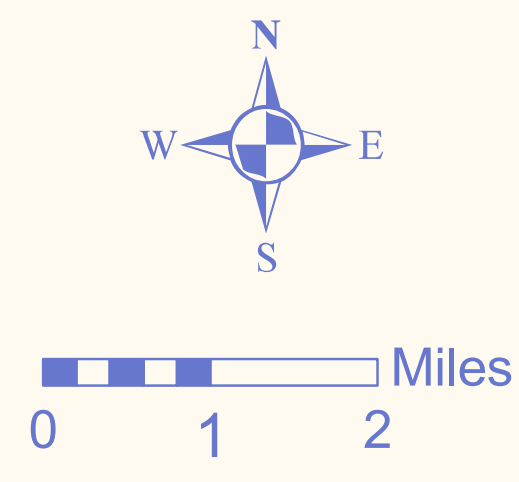

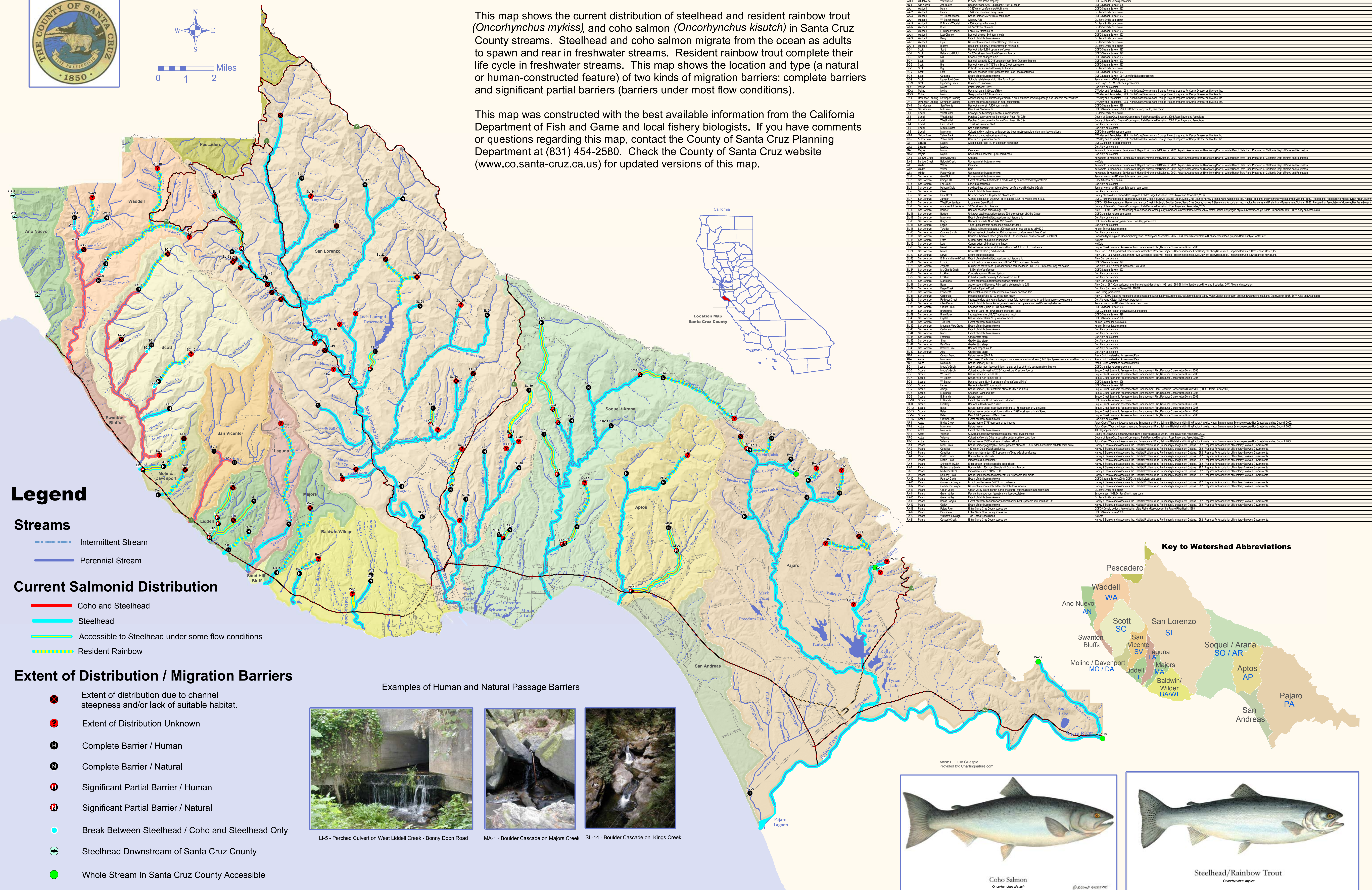


# Steelhead & Coho Salmon Distribution



This map shows the current distribution of steelhead and resident rainbow trout (*Oncorhynchus mykiss*), and coho salmon (*Oncorhynchus kisutch*) in Santa Cruz County streams. Steelhead and coho salmon migrate from the ocean as adults to spawn and rear in freshwater streams. Resident rainbow trout complete their life cycle in freshwater streams. This map shows the location and type (a natural or human-constructed feature) of two kinds of migration barriers: complete barriers and significant partial barriers (barriers under most flow conditions).

This map was constructed with the best available information from the California Department of Fish and Game and local fishery biologists. If you have comments or questions regarding this map, contact the County of Santa Cruz Planning Department at (831) 454-2580. Check the County of Santa Cruz website ([www.co.santa-cruz.ca.us](http://www.co.santa-cruz.ca.us)) for updated versions of this map.



Key	Watershed	Stream	Distribution Extent	Source
WA	Waddell	Waddell Cr.	Steelhead	California Department of Fish and Game
AN	Ano Nuevo	Ano Nuevo Cr.	Steelhead	California Department of Fish and Game
SC	Scott	Scott Cr.	Steelhead	California Department of Fish and Game
SL	San Lorenzo	San Lorenzo Cr.	Steelhead	California Department of Fish and Game
SV	San Vicente	San Vicente Cr.	Steelhead	California Department of Fish and Game
SO/AR	Soquel/Arana	Soquel Cr.	Steelhead	California Department of Fish and Game
MA	Majors	Majors Cr.	Steelhead	California Department of Fish and Game
LI	Liddell	Liddell Cr.	Steelhead	California Department of Fish and Game
MO/DA	Molino/Davenport	Molino Cr.	Steelhead	California Department of Fish and Game
BAWI	Baldwin/Wilder	Baldwin Cr.	Steelhead	California Department of Fish and Game
AP	Aptos	Aptos Cr.	Steelhead	California Department of Fish and Game
PA	Pajaro	Pajaro Cr.	Steelhead	California Department of Fish and Game
SA	San Andreas	San Andreas Cr.	Steelhead	California Department of Fish and Game
SW	Swanton Bluffs	Swanton Bluffs Cr.	Steelhead	California Department of Fish and Game

## Legend

- Streams**
- Intermittent Stream
  - Perennial Stream
- Current Salmonid Distribution**
- Coho and Steelhead
  - Steelhead
  - Accessible to Steelhead under some flow conditions
  - Resident Rainbow
- Extent of Distribution / Migration Barriers**
- Extent of distribution due to channel steepness and/or lack of suitable habitat.
  - Extent of Distribution Unknown
  - Complete Barrier / Human
  - Complete Barrier / Natural
  - Significant Partial Barrier / Human
  - Significant Partial Barrier / Natural
  - Break Between Steelhead / Coho and Steelhead Only
  - Steelhead Downstream of Santa Cruz County
  - Whole Stream In Santa Cruz County Accessible

Examples of Human and Natural Passage Barriers



LI-5 - Perched Culvert on West Liddell Creek - Bonny Doon Road  
MA-1 - Boulder Cascade on Majors Creek  
SL-14 - Boulder Cascade on Kings Creek

