

---

# **Attachment 1**

Figure 1, Project Site



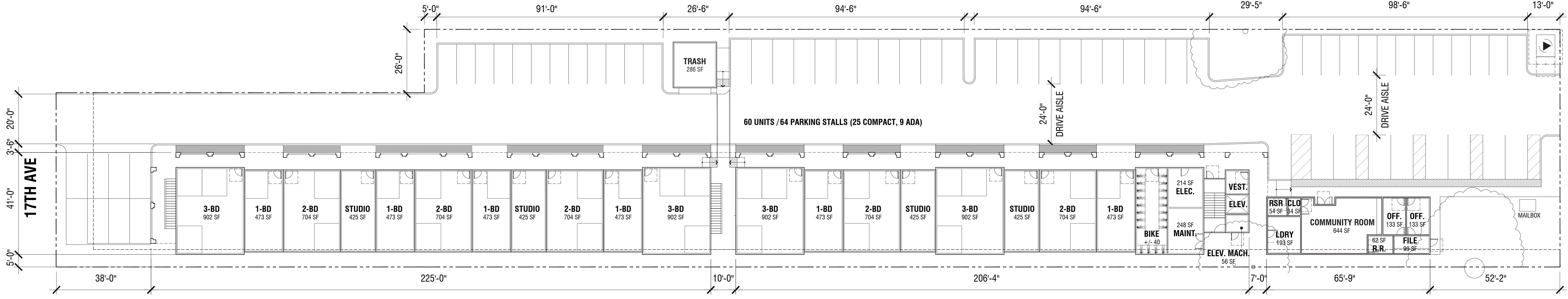
SOURCE: Santa Cruz County (2023); NAIP 2024

**FIGURE 1**  
 Project Site

---

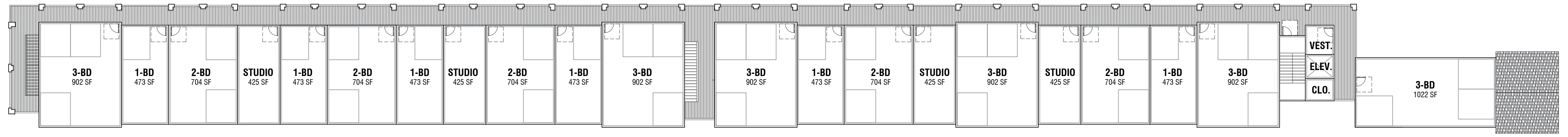
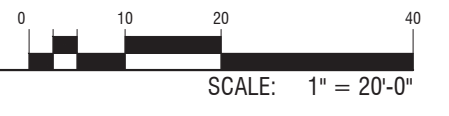
# **Attachment 2**

Site Plan

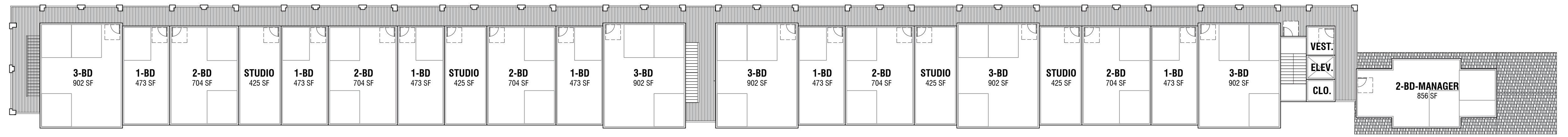


**1 SITE PLAN & FIRST FLOOR PLAN**

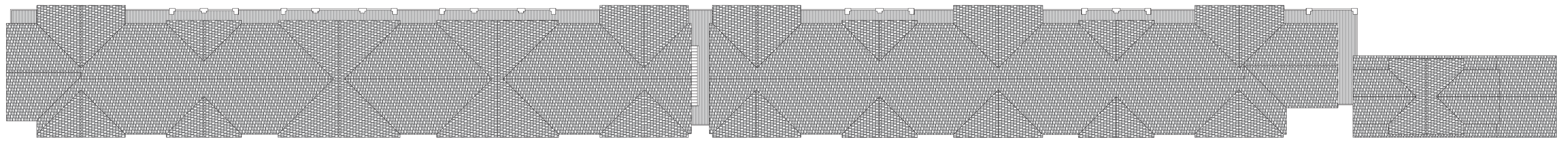
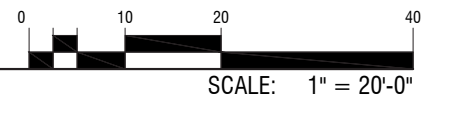
3-STORY STACKED UNITS W/ EXTERIOR EGRESS BALCONY, SURFACE PARKING



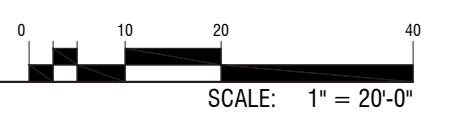
**2 SECOND FLOOR PLAN**



**3 THIRD FLOOR PLAN**



**4 ROOF PLAN**



---

# **Attachment 3**

Phase I ESA

---

# Phase I Environmental Site Assessment

## **2021 Chanticleer Avenue and 2030 17th Avenue**

### **Santa Cruz, California**

---

**DECEMBER 2025**

*Prepared for:*


**NEW HORIZONS AFFORDABLE HOUSING AND DEVELOPMENT INC.**

2160 41st Avenue  
Capitola, California 95010

*Prepared by:*

**DUDEK**

Corporate Office:  
687 S. Coast Highway 101, Suite 110  
Encinitas, California 92024



Audrey Herschberger, PE  
Senior Engineer



Jason Reed  
Hydrogeologist

# Table of Contents

<b>SECTION</b>	<b>PAGE NO.</b>
Acronyms and Abbreviations.....	iii
1 Executive Summary.....	1
2 Introduction.....	3
2.1 Assessment Procedure and Scope of Investigation.....	3
2.2 Qualifications of Environmental Professionals.....	4
3 Site Location.....	5
4 Environmental Setting.....	6
4.1 Topography and Geology.....	6
4.2 Groundwater.....	6
4.3 Agricultural Use.....	6
5 Public Agency Records Search.....	7
5.1 Subject Property.....	8
5.2 Adjoining Properties.....	9
5.3 Nearby Properties.....	9
5.4 Unmapped Sites.....	9
6 Interviews.....	10
6.1 Site Representative Interview.....	10
6.2 User-Provided Information.....	11
6.3 Local Agency Records.....	12
6.3.1 City of Santa Cruz.....	12
6.3.2 County of Santa Cruz.....	12
6.3.3 State Water Resources Control Board.....	13
6.3.4 Department of Toxic Substances Control.....	14
6.3.5 CalRecycle Solid Waste Information System.....	14
6.3.6 California Environmental Protection Agency Regulated Site Portal.....	15
6.3.7 California Geologic Energy Management Division.....	15
6.3.8 National Pipeline Mapping System.....	15
7 Site Reconnaissance.....	16
7.1 Description of Subject Property and Surroundings.....	16
7.2 Summary of Observations.....	16
8 Site History.....	19
8.1 Historical Aerial Photographs.....	19

8.2	Historical Topographic Maps .....	21
8.3	Fire Insurance Maps.....	22
8.4	City Directory.....	22
8.5	Title Information/Environmental Liens .....	23
9	Previous Environmental Site Assessments .....	26
10	Vapor Encroachment .....	27
11	Other Considerations .....	28
12	Findings and Conclusions.....	30
13	Limitations.....	31
13.1	Data Gaps and Data Failures .....	31
13.2	Report Limitations.....	31
14	References .....	33

## TABLES

1	Regulatory Database Search Summary.....	7
2	Summary of Aerial Photographs.....	19
3	Summary of Topographic Maps .....	21
4	Parcel Title Information Summary – Assessor’s Parcel Number 029-071-03.....	23
5	Parcel Title Information Summary – Assessor’s Parcel Number 029-071-13.....	24

## FIGURE

1	Subject Property Location.....	2
---	--------------------------------	---

## APPENDICES

A	Qualifications of Environmental Professionals
B	Historical Topographic Maps
C	EDR Radius Map Report
D	Property Background Questionnaire
E	Local Agency Records
F	Site Reconnaissance Photographs
G	Historical Aerial Photographs
H	Certified Sanborn Map Report
I	City Directory Report
J	Environmental Lien Report

## Acronyms and Abbreviations

Acronym/Abbreviation	Definition
APN	Assessor's Parcel Number
AUL	activity and use limitation
CERCLA	Comprehensive Environmental Response, Compensation, and Liability Act
CalRecycle	California Department of Resources Recycling and Recovery
CREC	controlled recognized environmental condition
EDR	Environmental Data Resources
EPA	U.S. Environmental Protection Agency
ESA	Environmental Site Assessment
HFPO-DA	hexafluoropropylene oxide dimer acid
HREC	historical recognized environmental condition
HUD	Department of Housing and Urban Development
PCB	polychlorinated biphenyl
pCi/L	picocuries per liter
PFAS	per- and polyfluoroalkyl substances
PFHxS	perfluorohexanesulfonic acid
PFNA	perfluorononanoic acid
PFOA	perfluorooctanoic acid
PFOS	perfluorooctanesulfonic acid
REC	recognized environmental condition
subject property	2021 Chanticleer Avenue and 2030 17th Avenue, Santa Cruz, California
SWRCB	State Water Resources Control Board

# 1 Executive Summary

Dudek conducted a Phase I Environmental Site Assessment (ESA) for the property located at 2021 Chanticleer Avenue and 2030 17th Avenue in Santa Cruz, California (subject property). The subject property consists of approximately 1.24 acres of land on Assessor's Parcel Numbers (APNs) 029-071-03 and 029-071-13 (see Figure 1, Subject Property Location).

Information gathered for this report indicated the following:

- The subject property comprises two lots, a fenced vacant lot with sparse vegetation to the east (APN 029-071-03; 2021 Chanticleer Avenue) and a single-family residence to the west (APN 029-071-13; 2030 17th Avenue).
- The subject property was depicted as vacant land as early as 1912. By 1931, a small residence and outbuilding were observed on the eastern side of the subject property. Two large buildings were constructed by 1943. Additional structures were present by 1968. A single-family residence was constructed along the western boundary by 1976. All structures, except the single-family residence on the western side, were demolished in 2023.
- Several small piles of debris (wood, fencing, used tires) were observed on the subject property.
- Evidence of municipal water supply (spigots) were observed on both sides of the subject property
- The subject property was listed in databases that document waste disposal; no violations were reported.
- No listings that documented uncontrolled or unauthorized releases to the environment were identified for the adjoining properties.
- Adjoining and surrounding properties were historically rural residences/ranches. Currently, adjoining and surrounding properties include residences, a park, and a church.

This assessment revealed no evidence of recognized environmental conditions (RECs), historical recognized environmental conditions (HRECs), controlled recognized environmental conditions (CRECs), or vapor encroachment conditions in connection with the subject property.

Dudek performed this Phase I ESA of the subject property in conformance with the scope and limitations of ASTM Standard E1527-21, Standard Practice for Environmental Site Assessments: Phase I Environmental Site Assessment Process, and for compliance with Department of Housing and Urban Development (HUD) environmental standards at 24 CFR 58.5(i)(2) or 50.3(i). This report summarizes the research and findings of the Phase I ESA. A data gap, which was determined not to be significant, is discussed in Section 13.1, Data Gaps and Data Failures.

Although not considered RECs, Dudek identified the following environmental concerns at the subject property:

- Based on the age of the existing structure on the subject property, lead-based paint, lead pipes, and asbestos may be present.

Further investigation is recommended to assess asbestos, lead pipes, and lead-based paint to ensure that the subject property meets HUD environmental standards at 24 CFR 58.5(i)(2) or 50.3(i) for the proposed HUD-assisted use.



SOURCE: ESRI 2025

**\*Note - Buildings depicted on APN 029-071-03 were demolished as of 2023**

**DUDEK**



0 75 150 Feet

**FIGURE 1**

**Subject Property Location**

2021 Chanticleer Ave and 2030 17th Ave

## 2 Introduction

This Phase I ESA was performed according to the guidelines stipulated in ASTM E1527-21, Standard Practice for Environmental Site Assessments: Phase I Environmental Site Assessment Process (ASTM 2021), and to document compliance with HUD environmental standards at 24 CFR 58.5(i)(2) or 50.3(i). This Phase I ESA is being conducted on behalf of New Horizons Affordable Housing and Development Inc. as part of environmental due diligence prior to the redevelopment of the subject property.

### 2.1 Assessment Procedure and Scope of Investigation

Phase I ESAs assist in identifying past and present land use, including identification of possible releases or disposal of manufacturing or other wastes if such information is contained within regulatory reports or files and/or is currently visible on site. The assessment reviews federal U.S. Environmental Protection Agency (EPA), state, county, and local lists of known or potential hazardous waste sites, landfills, and sites currently under investigation for environmental violations that may be of concern to a site.

The scope of this environmental investigation consisted of (1) a reconnaissance of the subject property; (2) a search of regulatory agency records; (3) a review of available historical aerial photographs, topographic maps, Sanborn fire insurance maps, and city directory listings; (4) interviews with the owner of the subject property and user of this report; (5) an environmental lien/activity and use limitation (AUL) search; and (6) preparation of this Phase I ESA report detailing the findings of the investigation.

These activities were conducted to identify RECs. The term *recognized environmental condition* (REC) means the presence or likely presence of any hazardous substances or petroleum products in, on, or at the subject property due to a release, likely release, past release, or material threat of a future release to the environment.

The term *controlled recognized environmental condition* (CREC) is an environmental condition that would have been considered a REC in the past but that has been remediated and received risk-based closure by a regulatory agency (i.e., received a No Further Action letter) where residual contamination remains in place. Furthermore, the term *CREC* is used if the property is subject to a control or use restriction (i.e., property use restrictions, AULs, institutional controls, or engineering controls) due to residual on-site contamination.

The term *historical recognized environmental condition* (HREC) is an environmental condition that would have been considered a REC in the past but that has been remediated and received unrestricted residential use closure by the regulatory agency. Therefore, no controls or use restrictions have been applied to the property.

The term REC is not intended to include de minimis conditions. De minimis conditions are conditions that generally do not present a material risk of harm to public health or the environment and thus would not be subject to an enforcement action if brought to the attention of governmental agencies.

## 2.2 Qualifications of Environmental Professionals

This Phase I ESA was prepared by Talulah Patch, engineer, Jason Reed, hydrogeologist, and Audrey Herschberger, senior engineer. Qualifications for Ms. Patch, Mr. Reed, and Ms. Herschberger are included in Appendix A, Qualifications of Environmental Professionals.

I, Audrey Herschberger, declare that, to the best of my professional knowledge and belief, I meet the definition of environmental professional as defined in Section 312.10 of Title 40 of the Code of Federal Regulations, Part 312. I have the specific qualifications based on education, training, and experience to assess a property of the nature, history, and setting of the subject property. I have developed and performed all appropriate inquiries in conformance with the standards and practices set forth in Title 40 of the Code of Federal Regulations, Part 312.

## 3 Site Location

The subject property is located at 2021 Chanticleer Avenue and 2030 17th Avenue in Santa Cruz, California (Figure 1). The subject property is located on approximately 1.24 acres of land on APNs 029-071-03 and 029-071-13. The subject property is located approximately 0.38 miles south of U.S. Highway 1 and 1.5 miles north of the Pacific Ocean.

The subject property comprises two lots, a fenced vacant lot with sparse vegetation to the east and a single-family residence to the west. The eastern portion of the subject property was previously used for residential housing, and was developed with at least one single-family residence and outbuildings, which were demolished in 2023.

The subject property is adjoined by the following:

- Residential properties to the north
- Residential properties and 17th Avenue to the west
- Residential properties and Chanticleer Avenue to the east
- Chanticleer Avenue County Park to the south
- Harbor Light Church to the southwest

The greater surrounding area includes commercial properties, schools, and single-family and multifamily residential properties.

## 4 Environmental Setting

### 4.1 Topography and Geology

General topographic information for the subject property and the surrounding area was obtained from a review of topographic maps (Appendix B, Historical Topographic Maps), the Environmental Data Resources (EDR) Radius Map Report (Appendix C), and a site visit. The subject property slopes gently down toward the south-southwest and sits at an average elevation of 97 feet above mean sea level.

No subsurface geologic investigations were performed as part of this Phase I ESA. According to the EDR Radius Map Report (Appendix C), the subject property is underlain by Watsonville loam soil components, which are characterized as somewhat poorly drained with very slow infiltration rates.

### 4.2 Groundwater

According to the EDR Radius Map Report, there are 115 water wells located within 1 mile of the subject property. No wells were identified on or adjoining the subject property. The nearest well with depth to water information identified in the EDR Radius Map Report reported a depth to water ranging from 24.6 feet to 79.6 feet below ground surface when measured in 1982.

Dudek reviewed the State Water Resources Control Board (SWRCB) Groundwater Information System; no wells were identified on or adjoining the subject property (SWRCB 2025a). Dudek also reviewed GeoTracker, SWRCB's data management system for sites that impact, or have the potential to impact, water quality in California (SWRCB 2025b). Based on the groundwater monitoring information for a former gas station located approximately 0.25 miles south-southwest of the subject property (1671 Capitola Road), depth to water ranged from 20.07 feet below top of casing to 23.59 feet below top of casing, with a flow direction toward the south-southwest when last measured in March 2012 (AES 2012).

### 4.3 Agricultural Use

The subject property is not currently used for agricultural purposes. Historical resources (see Section 8, Site History) indicate the subject property was never used for agricultural purposes; however, the subject property representative indicated that chicken farming activities may have occurred on the subject property in the 1920s or 1930s, as part of a larger historical farm (see Section 7.2, Summary of Observations).

## 5 Public Agency Records Search

The regulatory database search gives a listing of sites within up to a 1-mile radius of the subject property (“target property” is the term used by EDR) that are known to be chemical handlers or hazardous waste generators or have reported releases of hazardous substances or petroleum products. Information in these listings includes the location of the site relative to the subject property, type of potential environmental concern present, and the status of the site. On November 3, 2025, EDR provided the database search for this Phase I ESA.

Table 1 summarizes the databases that were searched that provide information on hazardous materials and petroleum products on the subject property. The table also indicates the search distances from the subject property and the number of sites identified in each database. The comprehensive list of databases is included in the EDR Radius Map Report (Appendix C).

**Table 1. Regulatory Database Search Summary**

Acronym	Database	Search Distance	Subject Property Listed?	Number of Surrounding Sites Listed
NPL	National Priorities List (including proposed NPL sites and NPL Liens [target property only])	1 mile	No	0
Proposed NPL	Sites proposed for NPL	1 mile	No	0
Delisted NPL	NPL Deletions	1 mile	No	0
NPL LIENS	Federal Superfund Liens	1 mile	No	0
CERCLIS – Federal Facility	Comprehensive Environmental Response, Compensation, and Liability Information System for the Comprehensive Environmental Response, Compensation, and Liability Act (CERCLA) with U.S. Environmental Protection Agency Federal Restoration and Reuse Office involvement	0.5 miles	No	0
CERCLIS – SEMS	CERCLA Superfund Enterprise Management System	0.5 miles	No	0
CERCLIS NFRAP (SEMS ARCHIVE)	No Further Remedial Action Planned – CERCLA SEMS Archive	0.5 miles	No	0
CORRACTS	Resource Conservation and Recovery Act (RCRA) Corrective Action	1 mile	No	0
RCRA TSDF	RCRA – Transportation, Storage, and Disposal Facilities	0.5 miles	No	0
RCRA-LQG	RCRA Large Quantity Generators	0.25 miles	No	0
RCRA-SQG	RCRA Small Quantity Generators	0.25 miles	No	0
RCRA-VSQG	RCRA Very Small Quantity Generators	0.25 miles	No	0
ERNS	Emergency Response Notification System	Target property	No	0
EnviroStor	Department of Toxic Substances Control	1 mile	No	3
CPS-SLIC	Cleanup Program Sites	0.5 miles	No	7

**Table 1. Regulatory Database Search Summary**

Acronym	Database	Search Distance	Subject Property Listed?	Number of Surrounding Sites Listed
LUCIS	Land Use Control Information System – Institutional Control/Engineering Control	0.5 miles	No	0
US ENG CONTROLS	Federal sites with Engineering Controls	0.5 miles	No	0
US INST CONTROLS	Federal sites with Institutional Controls	0.5 miles	No	0
RESPONSE	State- and Tribal-Equivalent CERCLIS – Confirmed Release List	1 mile	No	0
SWF/LF	State and Tribal Landfill and/or Solid Waste Disposal Site	0.5 miles	No	0
LUST	State Leaking Underground Storage Tank	0.5 miles	No	11
Indian LUST	Tribal LUST	0.5 miles	No	0
AST	State and Tribal Registered Aboveground Storage Tank	0.25 miles	No	0
UST	State and Tribal Registered Underground Storage Tank	0.25 miles	No	0
Indian UST	Registered Underground Storage Tank on Tribal Land	0.25 miles	No	0
FEMA UST	Federal Emergency Management Agency (FEMA) owned Registered UST	0.25 miles	No	0
Indian VCP	Voluntary Cleanup on Tribal Land	0.5 miles	No	0
VCP	State and Tribal Voluntary Cleanup	0.5 miles	No	0
Brownfields	State and Tribal Brownfields	0.5 miles	No	0
<i>Additional environmental records, including local lists</i>		<i>Varies</i>	Yes	67

**Note:** The search distances in the EDR Radius Map Report and listed in this table are equal to or greater than the search distances required by ASTM E1527-21.

## 5.1 Subject Property

The subject property was identified in four of the databases searched by EDR under eight separate listings.

**Clifford Bixler, 2021 and 2031 Chanticleer Avenue.** The site is listed in the HWTS, ECHO, FINDS, and RCRA NONGEN/NLR databases. These databases denote hazardous waste disposal that occurred under a temporary ID number in 2023, around the same time the eastern buildings were reportedly demolished. These records are administrative in nature and document waste disposal activities associated with hazardous materials, likely associated with demolition of the former buildings, and do not indicate an unauthorized release of hazardous materials. Recorded wastes include asbestos. No violations were identified. Due to the administrative nature of these databases, it is unlikely that these listings have adversely impacted the subject property.

## 5.2 Adjoining Properties

No adjoining properties were identified in the EDR search.

## 5.3 Nearby Properties

In addition to the subject property database listings, 80 listings were identified within 1 mile of the subject property (Appendix C). Details for release sites are presented below. The remaining listings are: (1) administrative in nature and do not necessarily represent a release of hazardous materials/petroleum products to the environment; (2) at such distance or location (downgradient or crossgradient) that the site-specific contamination is not likely to impact the subject property; or (3) presented with a closed/No Further Action regulatory status. The sites discussed below are open and upgradient, and investigation and remedial activities are ongoing. The full list of identified properties is available in the EDR Radius Map Report (Appendix C).

**Multi-Tenant Commercial Facility, 5940 Soquel Avenue:** The site, located approximately 0.36 miles northeast of the subject property, is identified in the HWTS, CERS, and CPS-SLIC databases. The site was formerly used for vehicle storage, and possibly, limited agriculture. A Phase I and a Phase II ESA were conducted on the property between June 2018 and September 2021, and it was determined that soil and groundwater contamination was not a concern; however, it was concluded that there is a potential risk of vapor intrusion to future buildings (WHA 2024). In 2025, the County of Santa Cruz Environmental Health Division required the implementation of vapor intrusion mitigation measures for all future buildings; these measures include an engineered vapor intrusion mitigation system, a site management plan, and a recorded land use covenant. No remediation was recommended. Although the regulatory status of the site remains open, the extent of the vapor intrusion was delineated, and it does not reach the subject property. As such, it is unlikely that this site has impacted or will impact the environmental condition of the subject property.

**Pure Water Soquel Chanticleer Site, 2505 Chanticleer Street:** The site, located approximately 0.35 miles north of the subject property, is identified in the CPS-SLIC, HWTS, HAZNET, NPDES, WDR, and CIWQS databases. The site was previously used for equipment storage and is currently being prepared for commercial development. A Phase I ESA and a Phase II ESA were conducted on the property in 2019, and it was determined that soil and groundwater contamination was not a concern. Additional soil vapor sampling is ongoing (WHA 2022). Although the regulatory status of the site remains open, soil and groundwater contamination is not a concern, and it is therefore unlikely to impact the environmental condition of the subject property.

## 5.4 Unmapped Sites

Unmapped sites are flagged by EDR but not mapped due to insufficient address information. They are usually included in the database search report because they are in the same zip code as the subject property. The EDR Radius Map Report did not identify any unmapped sites.

## 6 Interviews

### 6.1 Site Representative Interview

Dudek sent a site background questionnaire to the user of this report for dissemination to the property owner. A response was received from the property owner representative, Suzi Merriam, on November 10, 2025. A copy of the questionnaire is presented in Appendix D, Property Background Questionnaire. Below is the summary of responses to the questionnaire.

- The current owner purchased the subject property in October 2025.
- The subject property includes a vacant lot and a single-family residence.
- Since the date of purchase, the subject property has remained a vacant lot with a single-family residence. The single-family residence and carport were constructed in 1976.
- The only buildings on the subject property are the single-family residence, carport, and various sheds adjacent to the residence. The date of the construction of auxiliary buildings is unknown.
- The subject property has been historically used as single-family residences.
- Ms. Merriam indicated that neither the subject property nor adjoining properties have been used for industrial purposes.
- Ms. Merriam indicated that the subject property has not been used for agricultural purposes.<sup>1</sup>
- The subject property has never been used for dumping, burning, hazardous substance storage or transfer, or petroleum product storage or transfer.
- It is unknown whether spills have occurred on the subject property, but hazardous materials are not known to have been historically present on the subject property, and hazardous material spills have never occurred on the subject property. Ms. Merriam indicated that there may be some soil staining near the carport.
- The subject property has never included fill dirt; pits, ponds, or lagoons; aboveground or underground storage tanks; fill pipes or vent pipes; floor drains; wastewater discharge, including septic tanks or cesspools; or transformers or hydraulic equipment.
- The subject property is not served by a private well or other nonpublic water source.
- There has never been an asbestos or lead-based paint survey conducted on the subject property.<sup>2</sup>
- Pesticides, herbicides, or insecticides have not been applied on the subject property.
- Environmental cleanups/remediation have not occurred on the subject property.
- No notices of violation have been issued for the subject property.
- The subject property has been included in a Phase I ESA.<sup>3</sup> Past ESAs have not identified hazardous substances or petroleum products on the subject property.

---

<sup>1</sup> The subject property representative indicated during the site reconnaissance that chicken farming may have historically occurred on the subject property (1920s or 1930s). See Section 7.2.

<sup>2</sup> It is noted in Section 5, Public Agency Records Search, that hazardous wastes were removed from the subject property around the same time as reported demolition of the past buildings. Hazardous waste records denote asbestos was removed and disposed of in 2023.

<sup>3</sup> See Section 9, Previous Environmental Site Assessments

- There are no pending, threatened, or past litigation or administrative proceedings relevant to hazardous substances or petroleum products associated with the subject property.
- Ms. Merriam is not aware of any other information (not provided in this questionnaire) about the subject property related to a release or potential release of hazardous substances or petroleum products.

## 6.2 User-Provided Information

In accordance with ASTM E1527-21, to qualify for one of the landowner liability protections offered by the Small Business Liability Relief and Brownfields Revitalization Act of 2001, the tasks outlined in Sections 6.2 through 6.6 of ASTM E1527-21 must be completed, including a search for environmental liens and AULs. To facilitate this requirement, Dudek sent the following questions to the user of this report. Answers to these questions fulfill the requirements of Sections 6.2 through 6.6 of the ASTM Standard. Suzi Merriam, development director, provided the responses below on November 9, 2025.

1. **Question:** Are you aware of any environmental cleanup liens against the property that are filed or recorded under federal, tribal, state, or local law?

**Response:** No.

2. **Question:** Are you aware of any activity and land use limitations, such as engineering controls, land use restrictions, or institutional controls that are in place at the site and/or have been filed or recorded in a registry under federal, tribal, state, or local law?

**Response:** No.

3. **Question:** As the user of this ESA, do you have any specialized knowledge or experience related to the property or nearby properties? For example, are you involved in the same line of business as the current or former occupants of the property or an adjoining property so that you would have specialized knowledge of the chemicals and processes used by this type of business?

**Response:** No.

4. **Question:** Does the purchase price being paid for this property reasonably reflect the fair market value of the property? If you conclude that there is a difference, have you considered whether the lower purchase price is because contamination is known or believed to be present at the property?

**Response:** The purchase price is above fair market value.

5. **Question:** Are you aware of commonly known or reasonably ascertainable information about the property that would help the environmental professional to identify conditions indicative of releases or threatened releases? (a) Do you know the past uses of the property, (b) do you know of specific chemicals that are present or once were present at the property, (c) do you know of spills or other chemical releases that have taken place at the property, or (d) do you know of any environmental cleanups that have taken place at the property?

**Response:** Auto repair has been conducted for personal vehicles in the carport area. (a) Single-family residence. (b) Paint and auto-related products such as engine oil, transmission fluid, etc., for personal use. (c) No. (d) No.

6. **Question:** As the user of this ESA, based on your knowledge and experience related to the property, are there any obvious indicators that point to the presence or likely presence of contamination at the property?

**Response:** There may be some minor contamination around the carport from personal automotive repair.

## 6.3 Local Agency Records

### 6.3.1 City of Santa Cruz

The subject property is outside City of Santa Cruz jurisdiction. Therefore, all records were received from the County of Santa Cruz (Section 6.3.2).

### 6.3.2 County of Santa Cruz

#### 6.3.2.1 Department of Public Works

Dudek contacted the County of Santa Cruz Department of Public Works on December 2, 2025, to obtain files relating to any spills or releases, hazardous materials, or building or aboveground/underground storage tank permits pertaining to the subject property. Dudek received a response on December 2, 2025, which provided a parcel report for each APN (Appendix E, Local Agency Records). The parcel reports, issued by the County of Santa Cruz Planning Division, included a summary of permits issued for the subject property. Permits included demolition of dwellings on the eastern side of the subject property and installation of natural gas lines in 1998 on the western side of the subject property. The parcel reports did not provide any information relating to spills or releases. Dudek was also directed to the County of Santa Cruz Environmental Health Department.

#### 6.3.2.2 Assessor's Office

Zoning information for the subject property was obtained from the County of Santa Cruz Assessor's Office Database (County of Santa Cruz 2025a). The subject property General Plan designation is Urban Low Residential (R-UL), and the property is zoned Single-Family Residential (R-1-6) (Appendix E).

#### 6.3.2.3 Planning Department

Permit application status and history for the subject property was obtained from the County of Santa Cruz Planning Department's online database (County of Santa Cruz 2025b). Three building permits were identified. Two of the permits, dated January 2023, were for an inspection to determine the movability of existing structures on site. The third permit, dated March 2023, was for the demolition of the two residences and a shed on the subject property. The status of all three building permits is closed. An additional discretionary application was submitted in September 2022 proposing the rezoning of the subject property. No additional information is provided for this permit application. These permits are also summarized in the parcel reports provided by County of Santa Cruz Department of Public Works (Appendix E).

#### 6.3.2.4 Environmental Health Division

Dudek accessed the County of Santa Cruz's Environmental Health Documents online database for available records and files. Hazardous materials documents for the subject property, including hazardous materials permits, inspection reports, and more, were searched (County of Santa Cruz 2024c). The search returned no records pertaining to the subject property.

## 6.3.3 State Water Resources Control Board

### 6.3.3.1 GeoTracker Database

Dudek accessed GeoTracker, the SWRCB online database, to search for contaminated sites/release cases on or near the subject property (SWRCB 2025b). No records were found on or adjoining the subject property. There were 13 sites mapped within 0.5 miles of the subject property. Of the 13 sites, 6 are leaking underground storage tank sites and 7 are cleanup program sites. The sites mapped within 0.5 miles of the subject property were also reported in the EDR Radius Map Report (Section 5 and Appendix C). Information, when available, from these GeoTracker listings was used to determine the potential environmental impact to the subject property that each of these sites pose. Each site with the potential to impact the environmental condition of the subject property is discussed in Section 5.3, Nearby Properties.

### 6.3.3.2 GeoTracker PFAS Database

Per- and polyfluoroalkyl substances (PFAS) constitute a large family of fluorinated chemicals (exceeding several thousand compounds) that vary widely in their chemical and physical properties. They have been used for commercial and industrial purposes and as a result have been found in the environment (i.e., water, soil, and air). The persistence and mobility of some PFAS, combined with decades of widespread use in industrial processes, certain types of firefighting foams, and consumer products, have resulted in their presence in the environment at trace levels across the globe (ITRC 2023).

The San Francisco Regional Water Quality Control Board published a PFAS Sampling Fact Sheet in May 2024, outlining the following types of sites likely to have used, stored, and/or released PFAS (San Francisco Bay RWQCB 2024):

- Firefighting practice training areas and fire stations (aqueous film-forming foam sites)
- Refineries and bulk fuel terminals
- Semiconductor manufacturers
- Electronics manufacturers, including phones, TVs, and screens
- Chrome plating facilities
- Large commercial/industrial laundries
- Textile facilities—leather tanneries, upholsterers and furniture makers/processors, carpet manufacturing/treating, large-scale clothes/textile makers
- Plastics manufacturers
- Cardboard/paper-packaging manufacturers
- Recycling facilities—paper and/or plastics
- Surface coatings/paints/varnish manufacturers and high-volume users
- High-volume print shops, photos shops, and ink manufacturers
- Pesticide manufacturers
- Manufacturers of consumer products with PFAS
- Mining industry (copper, gold, aluminum, vanadium, and uranium)
- Landfills

As of April 2024, EPA has finalized National Primary Drinking Water Regulations for six PFAS chemicals, including perfluorooctanoic acid (PFOA), perfluorooctanesulfonic acid (PFOS), perfluorononanoic acid (PFNA), perfluorohexanesulfonic acid (PFHxS), hexafluoropropylene oxide dimer acid (HFPO-DA), and mixtures of two or more of PFHxS, PFNA, HFPO-DA, and perfluorobutanesulfonic acid. EPA set maximum contaminant levels for these six chemicals (or chemical mixtures), which are enforceable health-based limits, as well as a hazard index (ratio of water sample concentration to health-based water concentration) for mixtures of two or more of PFHxS, PFNA, HFPO-DA, and perfluorobutanesulfonic acid (EPA 2024a). Additionally, under the Comprehensive Environmental Response, Compensation and Liability Act (CERCLA), PFOA, PFOS, and their salts and structural isomers were designated hazardous substances by EPA (EPA 2024b). EPA also established Regional Screening Levels for PFOA and PFOS in soil (EPA 2024c). As such, the presence of PFOA, PFOS, PFNA, PFHxS, and/or HFPO-DA, in any combination above their maximum contaminant levels and/or reportable quantities, could be identified as a REC under ASTM E1527-21.

The SWRCB Division of Drinking Water issued multiple General Orders for investigation and monitoring of PFAS in public water systems (SWRCB 2025c), along with a series of Investigative Orders issued for airports, chrome plating facilities, landfills, bulk fuel terminals, and public water treatment facilities. The various orders, issuance of which first began in 2019, targeted public water systems and facilities likely to have PFAS, such as airports, landfills, and chrome plating facilities. SWRCB has created a GeoTracker PFAS Map, which is a data management system for sites with PFAS Investigative Orders, other sites with PFAS data, and water well systems with PFAS data (SWRCB 2025d). No wells were identified within 0.5 miles of the subject property.

Based on a review of the GeoTracker PFAS database on December 3, 2025, there are no records to indicate that PFAS is a concern to the subject property. However, research and studies indicate that PFAS is present in most environments; thus, it is possible that it is present on or near the subject property.

### 6.3.4 Department of Toxic Substances Control

Dudek searched the Department of Toxic Substances Control's EnviroStor database management system, used for tracking cleanup, permitting, enforcement, and investigation efforts at hazardous waste facilities and sites with known contamination (DTSC 2025). The subject property was not identified in the database. Three sites were identified within 1 mile of the subject property. These sites were also reported in the EDR Radius Map Report (Section 5; Appendix C). Information, when available, from these EnviroStor listings was used to determine the potential environmental impact to the subject property that each of these sites pose. Each site with the potential to impact the environmental condition of the subject property is discussed in Section 5.3.

### 6.3.5 CalRecycle Solid Waste Information System

Dudek reviewed the California Department of Resources Recycling and Recovery (CalRecycle) Solid Waste Information System online database (CalRecycle 2025). The database has information for all solid waste facilities, operations, and disposal sites in California. No sites were identified on the subject property or within 1 mile of the subject property.

### 6.3.6 California Environmental Protection Agency Regulated Site Portal

Dudek reviewed the California Environmental Protection Agency Regulated Site Portal, which contains data about environmentally regulated sites and facilities in California (CalEPA 2025). Data sources for the portal include the California Environmental Reporting System, the Department of Toxic Substances Control's EnviroStor, SWRCB's GeoTracker, the California Integrated Water Quality System, and the Federal Toxics Release Inventory.

California Environmental Protection Agency listings are generally administrative in nature; they are sites that have environmental permits or that handle hazardous materials or generate hazardous waste but that do not necessarily have an uncontrolled release of hazardous substances to the environment.

The subject property and adjoining properties were not identified in the California Environmental Protection Agency Regulated Site Portal.

### 6.3.7 California Geologic Energy Management Division

Dudek reviewed the California Geologic Energy Management Division database on December 3, 2025 (CalGEM 2025). No wells were plotted on or within 1 mile of the subject property.

### 6.3.8 National Pipeline Mapping System

Dudek searched the National Pipeline Mapping System online database, which provides a public map viewer application that displays data related to gas transmission and hazardous liquid pipelines, liquefied natural gas plants, and breakout tanks under Department of Transportation Pipeline and Hazardous Material Safety Administration jurisdiction (PHMSA 2025).

Hazardous liquid pipelines were not identified on the subject property. An east/west-trending active natural gas transmission line, operated by Pacific Gas and Electric Company, was identified along Rodriguez Street, approximately 0.16 miles north of the subject property. No accidents or incidents were reported on or within 1 mile of the subject property (Appendix E).

## 7 Site Reconnaissance

A site reconnaissance was conducted on November 14, 2024, by Talulah Patch of Dudek. The site reconnaissance consisted of walking the subject property, taking notes on observations, and taking photographs. Photographs are presented in Appendix F, Site Reconnaissance Photographs. Ms. Patch was accompanied by Suzi Merriam, representative from the Housing Authority of the County of Santa Cruz, during the site reconnaissance.

### 7.1 Description of Subject Property and Surroundings

The subject is located at 2021 Chanticleer Avenue and 2030 17th Avenue in Santa Cruz, California. The subject property comprises approximately 1 acre of vacant lot on APN 029-071-03 (2021 Chanticleer Avenue) and approximately 0.24 acres of the western single-family home lot on APN 029-071-13 (2030 17th Avenue). The subject property is located approximately 0.38 miles south of U.S. Highway 101 and 1.5 miles north of the Pacific Ocean. The subject property can be accessed from Chanticleer Avenue to the east and 17th Avenue to the west; a fence currently separates the two lots.

The subject property is currently two lots, a fenced vacant lot with sparse vegetation to the east (Photograph 1) and a lot with single-family home to the west (Photograph 2). The eastern vacant portion of the subject property is accessed by a grassy path and a gate off Chanticleer Avenue. Several small debris piles (fencing, wood, used tires) and remnants of a spigot were observed on the eastern vacant portion of the subject property (Photographs 3 through 6). The western portion of the subject property can be accessed by an asphalt driveway along 17th Avenue (Photograph 7). The western lot contains a single-family home, a garage used as a repair location for motor vehicles, a shed, a patio, and two spigots (Photographs 8 through 11).

As observed during the site reconnaissance, the subject property is adjoined by the following:

- Residential properties to the north (Photographs 12 through 14)
- Residential property and Chanticleer Avenue to the east (Photograph 15)
- Chanticleer Avenue County Park to the south (Photographs 16)
- Harbor Light Church to the southwest (Photograph 17)
- Residential housing and 17th Avenue to the west

The main areas of interest noted during the site reconnaissance are described in the following section.

### 7.2 Summary of Observations

#### Potable Water Supply or Source

Spigots were observed on the subject property (Photographs 3, 4, and 18), one on the vacant lot and one in the backyard of the single-family residence. Bathrooms and running water used by the tenants were observed during the site reconnaissance (Photograph 19); these are considered evidence of the connection to public water utilities on the subject property. No evidence of water supply wells was identified or observed during this Phase I ESA.

### **Sewage Disposal System**

It was confirmed during the site visit that the single-family residence is connected to the public sewer system. No evidence of septic systems were observed on the subject property.

### **Wetlands and Natural Waterways**

No wetlands or natural waterways were observed on the subject property.

### **Surface Water Discharge**

The subject property slopes gently down toward the west-southwest. Additionally, a small depression was observed on the northeastern corner of the subject property. Surface water that does not infiltrate the soils would flow toward the depression and then to the west-southwest. The back patio of the residence was bordered by a small linear storm drain that did not have any visible exit for the collected water (Photograph 20). Pooled water was observed on the patio (Photograph 21).

### **Distressed Vegetation**

No distressed vegetation was observed on the subject property.

### **Indications of Solid Debris Storage**

Several small debris piles were observed on the subject property and included scattered wood/building debris, small tires/wheels, and crushed fencing. All debris appears to be associated with the previous residences that were demolished in 2023.

### **Hazardous Material and Petroleum Product Use and Storage**

Assorted household chemicals and petroleum products were observed in storage within the garage on the western side of the subject property (Photographs 22 through 25). The tenant noted that the garage was used for light auto repairs. None of the observed chemicals and petroleum products were in quantities greater than 5 gallons.

Despite the presence of a ceiling water stain (Photograph 26), no mold, asbestos, or lead concerns were observed on the interior or exterior of the single-family residence.

### **Unnaturally Discolored Ponds or Flowing Waters**

No unnaturally discolored ponds or flowing water were observed on the subject property.

### **Groundwater Wells, Cisterns, Cesspools, or Septic Tanks**

No groundwater wells, cisterns, cesspools, or septic tanks were observed on the subject property.

### **Polychlorinated Biphenyl-Containing Items**

No polychlorinated biphenyl-containing items were observed on the subject property.

### **Sumps or Ponds**

No sumps or ponds were observed on the subject property.

### **Abnormal Odor**

No abnormal odors were noted on the subject property.

### **Surface Staining, Corrosion, and Soil Disturbances**

No staining or soil disturbances were observed during the site reconnaissance.

### **Tanks, Drums, Totes, and Intermediate Bulk Containers**

No tanks, drums, totes, or intermediate bulk containers were observed on the subject property.

### **Agricultural Use**

The subject property is not currently used for agricultural purposes. According to the subject property representative, the subject property may have been part of a large farm used for chicken farming in the 1920s or 1930s.

### **Off-Site Sources**

No evidence of off-site sources impacting the subject property was observed during the site reconnaissance.

### **Fill Material**

Fill material was not observed on the subject property.

### **Unidentified Substance Containers**

No unidentified substance containers were observed on the subject property.

### **Pipelines**

No hazardous materials pipelines were observed on the subject property.

## 8 Site History

Based on a review of the historical aerial photographs, topographic maps, the city directory, and Sanborn maps, the subject property was used for residential purposes as early as 1931. By 1943, several larger structures were observed on the subject property. A single-family residence was constructed on the western portion of the subject property by 1976. By 1982, three structures were observed on the eastern side of the subject property; they were demolished in 2023.

Historical resources with less than the 5-year interval required by the ASTM Standard were not available for the entire recorded history between 1912 and 2024. This constitutes a data failure and is discussed further in Section 13, Limitations.

Adjoining properties included rural residential housing/ranches as early as 1931. By 1956, additional development was observed in the surrounding area and has continued through the present day.

### 8.1 Historical Aerial Photographs

Dudek reviewed historical aerial photographs obtained from EDR for 1931, 1940, 1943, 1956, 1968, 1974, 1982, 1993, 2001, 2005, 2010, 2014, 2018, and 2022 (Appendix G, Historical Aerial Photographs). Dudek also reviewed aerial photographs from the University of California, Santa Barbara FrameFinder for 2001 and Google Earth for 2024 (UCSB 2025; Google Earth 2024). The photographs provided background information to assess the possibility of past activities that could present environmental concerns. The aerial photographs are described in Table 2.

**Table 2. Summary of Aerial Photographs**

Date	Subject Property	Adjoining and Surrounding Properties
1931	A structure is observed in the central portion of the subject property. Open land is observed on the remaining subject property.	Residential properties are observed on the adjoining properties to the north, south, and east. A road (present-day Chanticleer Avenue) is observed adjoining the subject property to the east. Vacant land is observed on the adjoining property to the west. The properties in the surrounding areas appear to consist of a mix of residential and agricultural properties. Several roadways are observed throughout the surrounding area.
1940	An additional structure is observed in the center of the subject property.	An additional residential property is observed adjoining the subject property to the northeast. A road, followed by an orchard, is observed on the western adjoining property. Additional development is observed throughout the surrounding area.
1943	An additional structure is observed in the western area of the subject property. Additional roads/trails appear in the eastern portion of the subject property. The remaining subject property appears similar to the 1940 aerial photograph.	A structure is observed adjacent to the orchard on the western adjoining property. The remaining adjoining and surrounding properties appear similar to the 1940 aerial photograph.

**Table 2. Summary of Aerial Photographs**

Date	Subject Property	Adjoining and Surrounding Properties
1956	Several additional structures appear in the central portion of the subject property. An area of cleared land extends from the southern adjoining property onto a portion of the subject property along the southern property boundary.	Additional residences are observed adjoining the subject property. The surrounding area continues to develop residentially.
1968	The area of cleared land extends farther into the central area of the subject property. An additional structure appears in the northeastern portion of the subject property.	The roads on the western and eastern adjoining properties are two-lane roads. The surrounding area continues to develop residentially, with the amount of agriculture in the area diminishing.
1974	Some of the structures in the central portion of the subject property are no longer observed.	All adjoining properties contain residential homes. The surrounding areas appear similar to the 1968 aerial photograph.
1982	A single-family home is depicted along the western boundary of the subject property. The remaining areas of the subject property appear similar to the 1974 aerial photograph.	The adjoining and surrounding areas appear similar to the 1974 aerial photograph.
1993	The subject property appears similar to the 1982 aerial photograph.	A cul-de-sac is depicted on the western adjoining property. Residential development continues throughout the surrounding area.
2001	Three structures (one large and two small) are observed on the eastern half of the subject property. Various vehicles and a boat are also observed on the subject property.	The adjoining and surrounding areas appear similar to the 1993 aerial photograph.
2005	The subject property appears similar to the 2001 aerial photograph.	The adjoining and surrounding properties appear similar to the 2001 aerial photograph.
2010	The subject property appears similar to the 2005 aerial photograph.	Most structures are no longer observed on the adjoining property to the south-southeast. The remaining adjoining and surrounding properties appear similar to the 2005 aerial photograph.
2014	The subject property appears similar to the 2010 aerial photograph.	The adjoining and surrounding areas appear similar to the 2010 aerial photograph.
2018	The subject property appears similar to the 2014 aerial photograph.	The adjoining and surrounding areas appear similar to the 2014 aerial photograph.
2022	The subject property appears similar to the 2018 aerial photograph.	The adjoining and surrounding areas appear similar to the 2018 aerial photograph.
2024	The subject property appears vacant with a few trees scattered throughout, except for two structures on the western boundary. The structures on the eastern	The adjoining and surrounding areas appear similar to the 2022 aerial photograph.

**Table 2. Summary of Aerial Photographs**

Date	Subject Property	Adjoining and Surrounding Properties
	portion of the subject property are no longer present.	

**Note:** See Appendix G, Historical Aerial Photographs, for corresponding photographs for 1931 through 2022. The University of California, Santa Barbara FrameFinder 2001 photograph and the 2024 Google Earth photograph are available online and therefore are not included in Appendix G.

## 8.2 Historical Topographic Maps

Dudek reviewed historical topographic maps from 1912, 1914, 1954, 1968, 1978/1980/1981, 1987, 1994, 2012, 2015, 2018, and 2021 (Appendix B). The topographic maps are a historical source that can be used to document the prior use of the subject property and surrounding area. The topographic maps are described in Table 3.

**Table 3. Summary of Topographic Maps**

Date	Subject Property	Adjoining and Surrounding Properties
1912	The subject property is depicted as vacant land with a north/south-trending road (present-day Chanticleer Avenue) depicted along the eastern border.	Adjoining properties are depicted as vacant land. Multiple roadways and structures are depicted throughout the surrounding area. An east/west-trending railroad and Liveoak School are depicted south of the subject property. North/south-trending perennial stream Doyle Gulch is depicted east of the subject property. A north/south-trending narrow wash is depicted west of the subject property.
1914	The subject property is depicted similarly to the 1912 topographic map.	The adjoining and surrounding areas are depicted similarly to the 1912 topographic map.
1954	A structure is depicted on the western edge of the subject property.	Multiple structures of various sizes are depicted on the properties adjoining the subject property, including a church to the southwest. Additional structures are depicted throughout the surrounding area, including residences, schools, theaters, and commercial buildings. A cemetery is depicted northwest of the subject property. Additional roads are depicted throughout the surrounding area, including California State Route 1, approximately 0.4 miles north of the subject property, and Capitola Avenue, south of the subject property. Doyle Gulch, east of the subject property, is renamed Rodeo Creek Gulch.
1968	The subject property is depicted as built up. The subject property is depicted similarly to the 1954 topographic map.	The entire adjoining and surrounding area is depicted as built up. The adjoining and surrounding areas are depicted similarly to the 1954 topographic map.
1978 1980 1981	The subject property is depicted similarly to the 1968 topographic map.	The adjoining and surrounding areas are depicted similarly to the 1968 topographic map.
1987	The structure is no longer depicted on the subject property.	The 1987 topographic map is presented differently than the 1978/1980/1981 topographic map. Fewer structures are depicted; however, the roads are depicted similarly to the 1978/1980/1981 topographic map.

**Table 3. Summary of Topographic Maps**

Date	Subject Property	Adjoining and Surrounding Properties
1994	The subject property is depicted similarly to the 1978/1980/1981 topographic map.	The adjoining areas are depicted similarly to the 1978/1980/1981 topographic map. Additional regions of built-up areas are depicted in the greater surrounding areas.
2012	Individual structures are no longer depicted on the 2012 topographic map. The remaining subject property is depicted similarly to the 1994 topographic map.	Individual structures are no longer depicted on the 2012 topographic map. The remaining adjoining and surrounding areas are depicted similarly to the 1994 topographic map.
2015	The subject property is depicted similarly to the 2012 topographic map.	A school is depicted adjoining to the southwest of the subject property. Additional schools are depicted in all of the greater surrounding areas. The remaining adjoining and surrounding areas are depicted similarly to the 2012 topographic map.
2018	The subject property is depicted similarly to the 2015 topographic map.	The school previously depicted on the southwestern adjoining property is no longer depicted. The remaining adjoining and surrounding areas are depicted similarly to the 2015 topographic map.
2021	The subject property is depicted similarly to the 2018 topographic map.	The adjoining and surrounding areas are depicted similarly to the 2018 topographic map.

**Note:** See Appendix B, Historical Topographic Maps, for corresponding topographic maps.

## 8.3 Fire Insurance Maps

Historical Sanborn fire insurance maps were requested from EDR. Sanborn maps provide information regarding the historical uses of the subject property and surrounding properties. Sanborn maps typically exist for cities with populations of 2,000 or more; the coverage is dependent on the location of the subject site within the city limits. The Sanborn Map Report indicates that the Sanborn Library has been searched based on client-supplied subject property information (“target property” is the term used by EDR), and fire insurance maps covering the subject property were not found. The Sanborn Map Report is provided as Appendix H, Certified Sanborn Map Report.

## 8.4 City Directory

City directory listings were requested from EDR (Appendix I, City Directory Report). For the city directory review, the subject property addresses, 2021 Chanticleer Avenue and 2030 17th Avenue, were used to identify the property. Chanticleer Avenue and 17th Avenue were used to identify properties adjoining the subject property. The northern adjoining property (2050 17th Avenue) was identified as residential between 1960 and 2022. The western adjoining property (2035 17th Avenue) was identified as residential in 2022, 2017, 2010, 2000, 1995, 1971, 1967, 1964 and 1960; as Future Vision System/Industrial Visual Sltn in 1992; as Live Oak Boat & Storage in 1987 and 1983; and as Buds Trailer Boats in 1976. The southern adjoining properties (2020 17th Avenue and 1975 Chanticleer Avenue) were both identified as residential between 2022 and 1960 and 2014 and 1960, respectively. The eastern adjoining property (2030 Chanticleer Avenue) was identified as residential in 2022, 2014, 2010, 2005, 2000, 1987, 1983, 1976, 1971, 1967, 1964, 1960; as Thomas Merida Association in 1995; and as Merida Thomas Ascts in 1992.

## 8.5 Title Information/Environmental Liens

An environmental lien search is required to satisfy the requirements of the All Appropriate Inquiries rule for CERCLA (Comprehensive Environmental Response, Compensation, and Liability Act) liability. An environmental lien search, including available records from 1980 to the present, was conducted for the subject property, APNs 029-071-03 and 029-071-13 (Appendix J, Environmental Lien Report).

The current legal owner of APN 029-071-03 is listed as New Horizons Affordable Housing and Development Inc. No environmental liens or AULs were identified through the lien search (Appendix J). A summary of the title information is presented in Table 4.

**Table 4. Parcel Title Information Summary - Assessor's Parcel Number 029-071-03**

Grantee	Grantor	Date	Notes
New Horizons Affordable Housing and Development Inc.	Clifford Bixler and Lisa Bixler	August 2025	Grant Deed
Clifford Bixler	Lise Bixler	March 2022	Quit Claim Deed
Clifford Bixler and Lise Bixler, Clifford Bixler	Hans J. Lukas, as Personal Representative of the Estate of Josef Lukas, Deceased	March 2022	Grant Deed
Josef Lukas	Harold C. Sundean, Marjorie L. Sundean	March 1994	Grant Deed
Josef Lukas	Helen L. Stiles, Surviving Trustee of the Eugene and Helen Stiles Trust Agreement Dated August 3, 1983	March 1994	Grant Deed
Helen L. Stiles, Surviving Trustee of the Eugene and Helen Stiles Trust Agreement Dated August 3, 1983	Eugene Stiles, Helen Stiles	November 1988	Quit Claim Deed
Harold C. Sundean, Marjorie L. Sundean	Estate of Edith Pearl Sundean	December 1983	Decree of Distribution. This is the oldest deed of record found within scope of search.

The current legal owner of APN 029-071-13 is listed as New Horizons Affordable Housing and Development Inc., a California Nonprofit Public Benefit Corporation. No environmental liens or AULs were identified through the lien search (Appendix J). A summary of the title information is presented in Table 5.

**Table 5. Parcel Title Information Summary - Assessor's Parcel Number 029-071-13**

Grantee	Grantor	Date	Notes
New Horizons Affordable Housing and Development Inc. a California Nonprofit Public Benefit Corporation	Jose Guadalupe Perez and Alejandrina Palomino De Perez, Husband and Wife, As Community Property with Right of Survivorship	October 2025	Grant Deed
Christina Enriquez, an Unmarried Woman	Wells Fargo Bank, N.A., as Trustee Under the Indenture Relating to Imh Assets Corp., Collateralized Asset-Backed Bonds, Series 2005-6	November 2006	Grant Deed
Wells Fargo Bank, N.A., as Indenture Trustee Under the Indenture Relating to Imh Assets Corp., Collateralized Asset-Backed Bonds, Series 2005-6	Executive Trustee Services, Inc.	June 2006	Trustee's Deed. Re: Foreclosure of Mortgage Made by James Bunker in 2005
James Bunker, a Single Man	James G. Allison, Trustee of The Bypass Trust Under the Allison Family Trust Dated October 3, 2000	July 2005	Grant Deed
James G. Allison, as Trustee of the Bypass Trust Under the Allison Family Trust Dated October 03, 2000	James G. Allison, as Trustee of the Allison Family Trust Dated October 03, 2000	May 2003	Quit Claim Deed
James G. Allison and Barbara M. Allison, as Trustees of the Allison Family Trust Dated October 03, 2000	James G. Allison	February 2001	Deed
James G. Allison, a Married Man, as his Sole and Separate Property	James G. Allison, Trustee of Trust A and Trustee of Trust B of a Trust Agreement dated March 31, 1981 between Gerald H. Allison and Virginia A. Allison as Trustors and as Trustee	March 1990	Quit Claim Deed

**Table 5. Parcel Title Information Summary - Assessor's Parcel Number 029-071-13**

Grantee	Grantor	Date	Notes
James G. Allison, Trustee of Trust A of a Trust Agreement dated March 31, 1981 between Gerald H. Allison and Virginia A. Allison as Trustors and as Trustee	James G. Allison as Trustee Under Revocable Trust Agreement dated March 31, 1981 between Gerald H. Allison and Virginia A. Allison as Trustors and As Trustee	February 1986	Quit Claim Deed
James C. Allison, Trustee of Trust B of a Trust Agreement dated March 31, 1981 between Gerald H. Allison and Virginia A. Allison as Trustors and as Trustee	James G. Allison as Trustee Under Revocable Trust Agreement dated March 31, 1981 between Gerald H. Allison and Virginia A. Allison as Trustors and As Trustee	February 1986	Quit Claim Deed
Gerald H. Allison and Virginia A. Allison as Trustees Under Revocable Trust Agreement dated March 3, 1981, between Gerald H. Allison and Virginia A. Allison as Trustors and as Trustees	Gerald H. Allison and Virginia A. Allison	April 1981	Quit Claim Deed. This is the oldest deed of record found within scope of search.

## 9 Previous Environmental Site Assessments

In November 2024, Dudek conducted a Phase I ESA for the subject property, identified as 2021 Chanticleer Avenue, on APN 029-071-03 (Dudek 2024). The Phase I ESA revealed no evidence of RECs, controlled RECs, historical RECs, vapor encroachment conditions, or significant data gaps in connection with the subject property.

## 10 Vapor Encroachment

Dudek evaluated vapor encroachment to determine whether there is potential for vapors originating from contaminated soil and/or groundwater to occur in the subsurface below the existing and potential future on-site structures. Information obtained from other sources (geologic and hydrogeological information, site reconnaissance, local regulatory agency responses), as discussed in this report, was also considered. The vapor encroachment assessment was conducted in accordance with ASTM E2600-22 Guidance (ASTM 2022). The EDR Radius Map Report (Appendix C) was used to evaluate listed contaminated sites as identified in federal, state, and local databases.

Based on the information reviewed, specifically the lack of known significant groundwater impacts at the subject property, a vapor encroachment condition at the subject property is unlikely.

# 11 Other Considerations

This section discusses non-ASTM scope considerations that were included in this Phase I ESA based on the conditions at the subject property. These items are not required to be evaluated per the ASTM Standard but may still pose environmental health and safety risks.

## Asbestos

Many building materials commonly contained asbestos until the late 1970s, and a smaller list of building materials contained asbestos in the 1980s, such as drywall, joint compounds, vinyl flooring, roofing, asbestos-cement products, and stucco. Under the Toxic Substances Control Act, EPA banned the use of asbestos in many products, with partial bans occurring in 1989 and 1993. However, a full ban of asbestos products did not occur until 2019. Therefore, if a building was constructed prior to 1989, it likely contains asbestos. If it was constructed between 1989 and 2019, it is less likely asbestos is present, but there is still a chance that asbestos was used.

The residential structure on the subject property has been present since at least 1976. Due to the age of the building (pre-1978), asbestos-containing materials may be present.

## Lead-Based Paint

Paint manufacturers frequently used lead as a primary paint ingredient through the 1940s and gradually decreased its use in the 1950s and 1960s. HUD estimates 75% of homes built in the United States before 1978 contain some lead-based paint (EPA and HUD 1996). The Consumer Product Safety Commission prohibited the use of lead-based paints in residential buildings in 1978 (EPA 2025); however, the use of lead-based paints in commercial and industrial buildings is not prohibited. California Code of Regulations Title 17, Section 35043 defines presumed lead-based paint as “paint or surface coating affixed to a component in or on a structure, excluding paint or surface coating affixed to a ... residential dwelling constructed on or after January 1, 1979, or a school constructed on or after January 1, 1993.” Commercial, industrial, and military structures may have lead-based paint in surface coatings, regardless of construction date.

The residential structure on the subject property has been present since at least 1976. Due to the age of the building (pre-1978), lead-based paint may be present.

## Radon

Radon is a radioactive gas produced from the natural decay of uranium, radium, and thorium in soil, rock, and groundwater (WHO 2023). When radon becomes trapped in buildings and concentrations accumulate, exposure to radon can be a concern.

The EDR Radius Map Report presents radon test results for the vicinity of the subject property. The EPA radon zone for Santa Cruz County is 2, which corresponds with average expected indoor radon levels of greater than or equal to 2 picocuries per liter (pCi/L) and less than or equal to 4 pCi/L (EPA n.d.). The federal radon action level is 4 pCi/L.

## Polychlorinated Biphenyls

Prior to 1978, polychlorinated biphenyls (PCBs) were often used in transformers and capacitors, specifically in cooling oils. PCBs were also used in hydraulic oils. Releases from these types of equipment can result in PCB impacts to surrounding soils. The age of existing equipment may not necessarily indicate the presence of PCBs, as the equipment may have been serviced and interior hydraulic oils replaced over time.

Transformers were not observed on the subject property during the site reconnaissance.

## Lead in Drinking Water

Lead is a naturally occurring element that can be found in air, soil, and water. It is used in many products, including paint, ceramics, pipes, gasoline, and batteries. Although lead is beneficial for many manufactured products, it can be harmful if ingested and can accumulate in the body over time. It is possible for lead to enter drinking water when lead-containing pipes are cut for removal or replacement, or if they are corroded. According to EPA, no level of lead exposure is safe. State and federal regulations are in place to limit exposure (SWRCB 2025e).

The City of Santa Cruz Water Department supplies water to the subject property. The 2023 Water Quality Report (SCWD 2023) for the City of Santa Cruz was reviewed, and lead was not detected in any of the 32 samples collected as part of the drinking water quality investigation. Lead does not appear to be a concern in city-supplied drinking water.

Based on the age of the on-site structures (1970s), water supply pipes may contain lead.

## Mold

Molds, which are fungi, can produce toxic substances called mycotoxins that may result in human health effects. Microbial volatile organic compounds and spores that may contain allergens can both affect human health. Although there are no federal regulations or standards for mold, the Occupational Safety and Health Administration General Duty Clause requires employers to protect workers from serious and recognized workplace hazards, even when there is no standard. Significant mold hazards can fall under this Occupational Safety and Health Administration requirement. Mold in buildings could also result in business risks.

Evidence of mold was not observed in the bathroom of the single-family residence, nor was it observed in any other interior or exterior areas during the site reconnaissance.

## 12 Findings and Conclusions

Information gathered for this report indicated the following:

- The subject property comprises two lots, a fenced vacant lot with sparse vegetation to the east (APN 029-071-03; 2021 Chanticleer Avenue) and a single-family residence to the west (APN 029-071-13; 2030 17th Avenue).
- The subject property was depicted as vacant land as early as 1912. By 1931, a small residence and outbuilding were observed on the eastern side of the subject property. Two large buildings were constructed by 1943. Additional structures were present by 1968. A single-family residence was constructed along the western boundary by 1976. All structures, except the single-family residence on the western side, were demolished in 2023.
- Several small piles of debris (wood, fencing, used tires) were observed on the subject property.
- Evidence of municipal water supply (spigots) were observed on both sides of the subject property
- The subject property was listed in databases that document waste disposal; no violations were reported.
- No listings that documented uncontrolled or unauthorized releases to the environment were identified for the adjoining properties.
- Adjoining and surrounding properties were historically rural residences/ranches. Currently, adjoining and surrounding properties include residences, a park, and a church.

This assessment revealed no evidence of RECs, HRECs, CRECs, or vapor encroachment conditions in connection with the subject property.

Dudek performed this Phase I ESA of the subject property in conformance with the scope and limitations of ASTM E1527-21, Standard Practice for Environmental Site Assessments: Phase I Environmental Site Assessment Process (ASTM 2021), and for compliance with HUD environmental standards at 24 CFR 58.5(i)(2) or 50.3(i). This report summarizes the research and findings of the Phase I ESA. A data gap, which was determined not to be significant, is discussed in Section 13.1.

Although not considered RECs, Dudek identified the following environmental concerns at the subject property:

- Based on the age of the existing structure on the subject property, lead-based paint, lead pipes, and asbestos may be present.

Further investigation is recommended to assess asbestos, lead pipes, and lead-based paint to ensure that the subject property meets HUD environmental standards at 24 CFR 58.5(i)(2) or 50.3(i) for the proposed HUD-assisted use.

## 13 Limitations

### 13.1 Data Gaps and Data Failures

As defined in ASTM E1527-21, a data failure is a failure to achieve the historical research objective required by the ASTM Standard even after reviewing the standard historical resources that are reasonably ascertainable and likely to be useful. A data failure is a type of data gap.

The following data failure was identified for this Phase I ESA:

- Historical resources with less than the 5-year interval required by the ASTM Standard were not available for the entire recorded history from 1912 to 2024.

As defined in ASTM E1527-21, a data gap is the lack of or inability to obtain information required by this practice despite good-faith efforts. A data gap is considered significant when it affects the ability of the environmental professional to identify RECs.

The following data gap was identified for this Phase I ESA:

- Gaps greater than the 5-year interval required by the ASTM Standard were identified in historical resources. This constitutes a data failure. Although this is a data failure, based on the site history, available historical and regulatory information, and present-day use, Dudek has determined this data gap is less than significant.

Should Dudek receive information following submission of this Phase I ESA report that resolves the data gap and changes the findings of the Phase I ESA report, Dudek will submit the findings to the user in an addendum.

### 13.2 Report Limitations

The findings and conclusions presented in this report are professional opinions based solely on the indicated data described in this report, as reflected in the discussion in this report of the visual observations of the subject property and vicinity and documentation reviewed and, based on the foregoing, our interpretation of this information and these documents. Dudek makes no warranty, guarantee, or representation, express or implied, as to statements made by others or information included in documentation reviewed or otherwise provided to Dudek, as described in this report. This report does not purport to identify or describe all potential contamination or other issues related to the environment respecting the subject property and/or the vicinity. Likewise, it is understood that it is possible that conditions or contamination exist at the subject property or in the vicinity that are not identified in this Phase I ESA.

No warranties, guarantees, or representations, express or implied, are made by Dudek, except for the representation that this report has been prepared in accordance with the current generally accepted practices and standards consistent with the level of care and skill exercised under similar circumstances by other professionals performing the same or similar services in the same or similar geographical locality. This report, including its conclusions and/or recommendations, is intended exclusively and solely for the purpose outlined herein and for the client identified hereunder. This report may not be relied upon by any other person or entity without the express advance written consent

of Dudek specifically identifying such person or entity. Dudek reserves the right to further condition any such third-party use based on matters it deems appropriate under the circumstances, in its sole discretion.

This report is subject to the conditions and restrictions and limitations described in ASTM E1527-21.

In accordance with Section 4.6.1 of ASTM E1527-21, this Phase I ESA is valid as a general matter for not longer than 180 days from the date of the first interview, first review of government records, or first visual inspection. If this Phase I ESA has been prepared for the purposes of a transaction, the report must have been completed no more than 180 days prior to the transaction date to be considered viable. Otherwise, the report must be updated or revised in accordance with ASTM E1527-21.

## 14 References

- AES (A+ Environmental Solutions LLC). 2012. *Groundwater Monitoring Report and Request for Case Closure, Former Live Oak Service Station, Santa Cruz, California*. May 18, 2012.
- ASTM. 2021. *E1527-21, Standard Practice for Environmental Site Assessments: Phase I Environmental Site Assessment Process*. West Conshohocken, Pennsylvania: ASTM International.
- ASTM. 2022. *E2600-22, Standard Guide for Vapor Encroachment Screening on Property Involved in Real Estate Transactions*. West Conshohocken, Pennsylvania: ASTM International.
- CalEPA (California Environmental Protection Agency) 2025. "CalEPA Regulated Site Portal" [online database]. Accessed December 3, 2025. <https://siteportal.calepa.ca.gov/nsite>.
- CalGEM (California Geologic Energy Management Division). 2025. "Well Finder" [online database]. Accessed December 3, 2025. <https://www.conservation.ca.gov/calgem/Pages/WellFinder.aspx>.
- CalRecycle (California Department of Recycling). 2025. "SWIS Facility/Site Search." California Department of Resources Recycling and Recovery Online Information Portal. Accessed December 3, 2025. <https://www2.calrecycle.ca.gov/SolidWaste/Site/Search>.
- County of Santa Cruz. 2025a. "Assessor's Office" [online database]. Accessed December 2, 2025. <https://sccounty01.co.santa-cruz.ca.us//ASR>.
- County of Santa Cruz. 2025b. "Application Status and Permit History." Accessed December 3, 2025. <https://www2.santacruzcountyca.gov/PlanningapplicationStatus/>.
- County of Santa Cruz. 2025c. "Santa Cruz County Environmental Health Documents." Accessed December 2, 2025. <https://sceh.com/NewHome/EnvironmentalHealthDocuments.aspx>.
- Dudek. 2024. *Phase I Environmental Site Assessment, 2021 Chanticleer Avenue, Santa Cruz, California*. Encinitas, California: Dudek. November 2024.
- PHMSA (Pipeline and Hazardous Materials Safety Administration). 2025. "National Pipeline Mapping System Public Map Viewer" [online database]. Accessed December 3, 2025. <https://pvnpm.phmsa.dot.gov/PublicViewer/>.
- DTSC (Department of Toxic Substances Control). 2025. "EnviroStor" [data management system]. Accessed December 3, 2025. <https://www.envirostor.dtsc.ca.gov/public/>.
- EPA (U.S. Environmental Protection Agency). 2024a. "Per- and Polyfluoroalkyl Substances (PFAS), Final PFAS National Primary Drinking Water Regulation." July 12, 2024. Accessed December 3, 2025. <https://www.epa.gov/sdwa/and-polyfluoroalkyl-substances-pfas>.

- EPA. 2024b. "Appendix H: CERCLA Hazardous Substances—List of PFOA and PFOS, and their Salts and Structural Isomers (By CAS Number)." In List of Lists: *Consolidated List of Chemicals Subject to the Emergency Planning and Community Right-To-Know Act (EPCRA), Comprehensive Environmental Response, Compensation and Liability Act (CERCLA), and Section 112(r) of the Clean Air Act (CAA)*. EPA 550-B-24-001. May 2024. [https://www.epa.gov/system/files/documents/2024-05/epcra-cercla-caa-112r-consolidated-list-of-lists-updated-may-2024\\_0.pdf](https://www.epa.gov/system/files/documents/2024-05/epcra-cercla-caa-112r-consolidated-list-of-lists-updated-may-2024_0.pdf).
- EPA. 2024c. "Regional Screening Level (RSL) Summary Table." May 2024. <https://semspub.epa.gov/work/HQ/404463.pdf>.
- EPA. 2025. "Protect Your Family from Sources of Lead." Last updated November 17, 2025. Accessed December 2025. <https://www.epa.gov/lead/protect-your-family-sources-lead#:~:text=Older%20Homes%20and%20Buildings,-lf%20your%20home&text=In%201978%2C%20the%20federal%20government,is%20usually%20not%20a%20problem>.
- EPA. n.d. "Radon Zones Map." Accessed December 3, 2025. <https://www.epa.gov/sites/default/files/2018-12/documents/radon-zones-map.pdf>.
- EPA and HUD (U.S. Department of Housing and Urban Development). 1996. "Fact Sheet: EPA and HUD Move to Protect Children from Lead-Based Paint Poisoning; Disclosure of Lead-Based Paint Hazards in Housing." EPA-747-F-96-002. March 1996; revised December 1996. Accessed December 2025. <https://19january2017snapshot.epa.gov/sites/production/files/documents/fs-discl.pdf>.
- Google Earth. 2024. "Aerial Photograph of the Subject Property for 2024." Accessed December 3, 2025. <https://www.google.com/earth/>.
- ITRC (Interstate Technology Regulatory Council). 2023. *Technical/Regulatory Guidance: Per- and Polyfluoroalkyl Substances (PFAS)*. September 2023. Accessed December 3, 2025. <https://pfas-1.itrcweb.org/wp-content/uploads/2023/12/Full-PFAS-Guidance-12.11.2023.pdf>.
- San Francisco Bay RWQCB (Regional Water Quality Control Board). 2024. PFAS Fact Sheet. Updated May 28, 2024. Accessed December 3, 2025. [https://www.waterboards.ca.gov/sanfranciscobay/water\\_issues/programs/PFAS/PFAS\\_Fact\\_Sheet\\_May\\_2024.pdf](https://www.waterboards.ca.gov/sanfranciscobay/water_issues/programs/PFAS/PFAS_Fact_Sheet_May_2024.pdf).
- SCWD (City of Santa Cruz Water Department). 2023. *Water Quality Report 2023*. Accessed December 3, 2025. <https://www.santacruzca.gov/files/assets/city/v/1/wt/documents/water-quality-reports/santa-cruz-2023-water-quality-report.pdf>.
- SWRCB (State Water Resources Control Board). 2025a. "GAMA (Groundwater Ambient Monitoring and Assessment Program) Groundwater Information System" [online tools]. Accessed December 3, 2025. <https://gamagroundwater.waterboards.ca.gov/gama/gamamap/public/>.
- SWRCB. 2025b. "GeoTracker" [online database]. Accessed December 3, 2025. <https://geotracker.waterboards.ca.gov>.
- SWRCB. 2025c. "PFAS DDW General Orders." Updated November 20, 2025. [https://www.waterboards.ca.gov/drinking\\_water/certlic/drinkingwater/pfas\\_ddw\\_general\\_order/](https://www.waterboards.ca.gov/drinking_water/certlic/drinkingwater/pfas_ddw_general_order/).

SWRCB. 2025d." GeoTracker PFAS Map" [online database]. Accessed December 3, 2025.  
[https://geotracker.waterboards.ca.gov/map/pfas\\_map](https://geotracker.waterboards.ca.gov/map/pfas_map).

SWRCB. 2025e." Lead and Copper Rule for Drinking Water." Updated October 6, 2025.  
[https://www.waterboards.ca.gov/drinking\\_water/certlic/drinkingwater/lead-copper-rule/public\\_health\\_info.html](https://www.waterboards.ca.gov/drinking_water/certlic/drinkingwater/lead-copper-rule/public_health_info.html).

UCSB (University of California, Santa Cruz). 2025. "FrameFinder" [online aerial photographs]. UCSB Library.  
Accessed December 2025. [https://mil.library.ucsb.edu/ap\\_indexes/FrameFinder/](https://mil.library.ucsb.edu/ap_indexes/FrameFinder/).

WHA (Weber, Hayes & Associates). 2022. "Workplan for Confirmation Soil Vapor Sampling." Watsonville, California: Weber, Hayes & Associates. April 25, 2022. Accessed December 2, 2025.  
[https://documents.geotracker.waterboards.ca.gov/regulators/deliverable\\_documents/4739438712/PWS.2505ChanticleerAve.2022.05.26.1234.EmailSubmittal.WpForConfirmationSoilVaporSampling.pdf](https://documents.geotracker.waterboards.ca.gov/regulators/deliverable_documents/4739438712/PWS.2505ChanticleerAve.2022.05.26.1234.EmailSubmittal.WpForConfirmationSoilVaporSampling.pdf).

WHA. 2024. *Confirmation Off-Site Soil Vapor Report, 5940 Soquel Avenue, Santa Cruz*. Watsonville, California: Weber, Hayes & Associates. Prepared for Soquel Ave Group LLC. June 24, 2024. Accessed December 2, 2025. [https://documents.geotracker.waterboards.ca.gov/esi/uploads/geo\\_report/4142318367/T10000019844.PDF](https://documents.geotracker.waterboards.ca.gov/esi/uploads/geo_report/4142318367/T10000019844.PDF).

WHO (World Health Organization). 2023. "Radon." Last updated January 25, 2023. Accessed December 3, 2025.  
<https://www.who.int/news-room/fact-sheets/detail/radon-and-health#:~:text=Radon%20is%20a%20radioactive%20gas,and%20produces%20further%20radioactive%20particles>.

---

# **Appendix A**

## Qualifications of Environmental Professionals

Environmental Professional	Professional License	Degree(s)	Years' Relevant Experience	Task Performed
Audrey Herschberger	Professional Engineer, State of Oregon	BS, Chemical Engineering, Oregon State University	14	Report Preparation/ Review, QA/QC
Talulah Patch		BS, Environmental Engineering, Rensselaer Polytechnic Institute	1	Site Reconnaissance
Jason Reed	Certified Environmental Manager, State of Nevada	BS, Geology, University of Nevada, Las Vegas	22	Report Preparation

---

# **Appendix B**

## Historical Topographic Maps

2021 Chanticleer Avenue & 2030 17th Ave  
2021 CHANTICLEER AVE and 2030 17th AVENUE  
Santa Cruz, CA 95062

Inquiry Number: 8161172.4

November 03, 2025

# EDR Historical Topo Map Report

with QuadMatch™



6 Armstrong Road, 4th floor  
Shelton, CT 06484  
Toll Free: 800.352.0050  
[www.edrnet.com](http://www.edrnet.com)

# EDR Historical Topo Map Report

11/03/25

**Site Name:**

2021 Chanticleer Avenue & 20:  
2021 CHANTICLEER AVE and  
Santa Cruz, CA 95062  
EDR Inquiry # 8161172.4

**Client Name:**

DUDEK  
605 Third Street  
Encinitas, CA 92024  
Contact: Jason Reed



EDR Topographic Map Library has been searched by EDR and maps covering the target property location as provided by DUDEK were identified for the years listed below. EDR's Historical Topo Map Report is designed to assist professionals in evaluating potential liability on a target property resulting from past activities. EDR's Historical Topo Map Report includes a search of a collection of public and private color historical topographic maps, dating back to the late 1800s.

**Search Results:****Coordinates:**

<b>P.O.#</b>	17037.23	<b>Latitude:</b>	36.979739 36° 58' 47" North
<b>Project:</b>	2021 Chanticleer & 2030 17th	<b>Longitude:</b>	-121.980426 -121° 58' 50" West
		<b>UTM Zone:</b>	Zone 10 North
		<b>UTM X Meters:</b>	590743.09
		<b>UTM Y Meters:</b>	4093110.45
		<b>Elevation:</b>	97.00' above sea level

**Maps Provided:**

2021	1954
2018	1914
2015	1912
2012	
1994	
1987	
1978, 1980, 1981	
1968	

**Disclaimer - Copyright and Trademark Notice**

This Report contains certain information obtained from a variety of public and other sources reasonably available to Environmental Data Resources, LLC. It cannot be concluded from this Report that coverage information for the target and surrounding properties does not exist from other sources. This Report is provided on an "AS IS", "AS AVAILABLE" basis. NO WARRANTY EXPRESS OR IMPLIED IS MADE WHATSOEVER IN CONNECTION WITH THIS REPORT.

ENVIRONMENTAL DATA RESOURCES, LLC AND ITS SUBSIDIARIES, AFFILIATES AND THIRD PARTY SUPPLIERS DISCLAIM ALL WARRANTIES, OF ANY KIND OR NATURE, EXPRESS OR IMPLIED, ARISING OUT OF OR RELATED TO THIS REPORT OR ANY OF THE DATA AND INFORMATION PROVIDED IN THIS REPORT, INCLUDING WITHOUT LIMITATION, ANY WARRANTIES REGARDING ACCURACY, QUALITY, CORRECTNESS, COMPLETENESS, COMPREHENSIVENESS, SUITABILITY, MERCHANTABILITY, FITNESS FOR A PARTICULAR PURPOSE, TITLE, NON-INFRINGEMENT, MISAPPROPRIATION, OR OTHERWISE. ALL RISK IS ASSUMED BY THE USER. IN NO EVENT SHALL ENVIRONMENTAL DATA RESOURCES, LLC OR ITS SUBSIDIARIES, AFFILIATES OR THIRD PARTY SUPPLIERS BE LIABLE TO ANYONE FOR ANY DIRECT, INCIDENTAL, INDIRECT, SPECIAL, CONSEQUENTIAL OR OTHER DAMAGES OF ANY TYPE OR KIND (INCLUDING BUT NOT LIMITED TO LOSS OF PROFITS, LOSS OF USE, OR LOSS OF DATA), ARISING OUT OF OR IN ANY WAY CONNECTED WITH THIS REPORT OR ANY OF THE DATA AND INFORMATION PROVIDED IN THIS REPORT. Any analyses, estimates, ratings, environmental risk levels, or risk codes provided in this Report are provided for illustrative purposes only, and are not intended to provide, nor should they be interpreted as providing any facts regarding, or prediction or forecast of, any environmental risk for any property. Only an assessment performed by a qualified environmental professional can provide findings, opinions or conclusions regarding the environmental risk or conditions in, on or at any property.

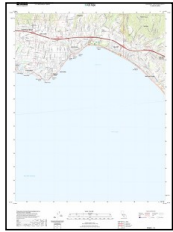
Copyright 2025 by Environmental Data Resources, Inc. All rights reserved. Reproduction in any media or format, in whole or in part, of any report or map of Environmental Data Resources, Inc., or its affiliates, is prohibited without prior written permission.

EDR and its logos (including Sanborn and Sanborn Map) are trademarks of Environmental Data Resources, LLC or its affiliates. All other trademarks used herein are the property of their respective owners.

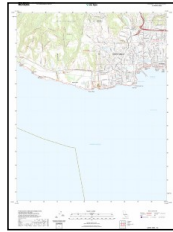
## Topo Sheet Key

This EDR Topo Map Report is based upon the following USGS topographic map sheets.

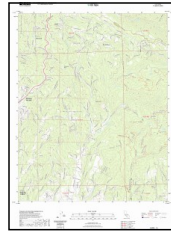
### 2021 Source Sheets



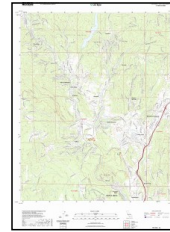
Soquel  
2021  
7.5-minute, 24000



Santa Cruz  
2021  
7.5-minute, 24000

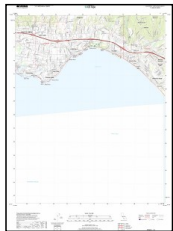


Laurel  
2021  
7.5-minute, 24000

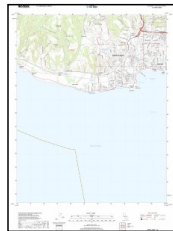


Felton  
2021  
7.5-minute, 24000

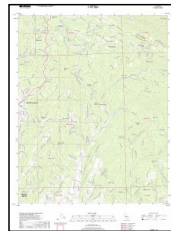
### 2018 Source Sheets



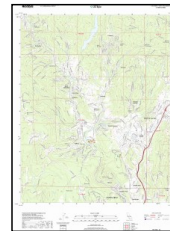
Soquel  
2018  
7.5-minute, 24000



Santa Cruz  
2018  
7.5-minute, 24000

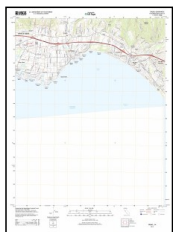


Laurel  
2018  
7.5-minute, 24000

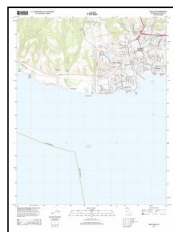


Felton  
2018  
7.5-minute, 24000

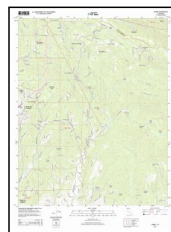
### 2015 Source Sheets



Soquel  
2015  
7.5-minute, 24000



Santa Cruz  
2015  
7.5-minute, 24000

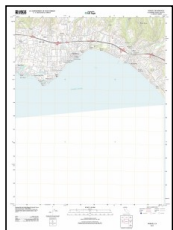


Laurel  
2015  
7.5-minute, 24000



Felton  
2015  
7.5-minute, 24000

### 2012 Source Sheets



Soquel  
2012  
7.5-minute, 24000



Santa Cruz  
2012  
7.5-minute, 24000



Laurel  
2012  
7.5-minute, 24000



Felton  
2012  
7.5-minute, 24000

## Topo Sheet Key

This EDR Topo Map Report is based upon the following USGS topographic map sheets.

### 1994 Source Sheets



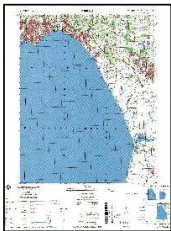
Soquel  
1994  
7.5-minute, 24000  
Aerial Photo Revised 1987



Santa Cruz  
1994  
7.5-minute, 24000  
Aerial Photo Revised 1987

Laurel  
1994  
7.5-minute, 24000  
Aerial Photo Revised 1987

### 1987 Source Sheets

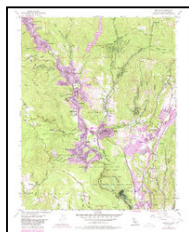


CAPITOLA  
1987  
15-minute, 50000

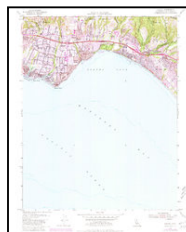
### 1978, 1980, 1981 Source Sheets



Laurel  
1978  
7.5-minute, 24000  
Aerial Photo Revised 1968



Felton  
1980  
7.5-minute, 24000  
Aerial Photo Revised 1978



Soquel  
1980  
7.5-minute, 24000  
Aerial Photo Revised 1978

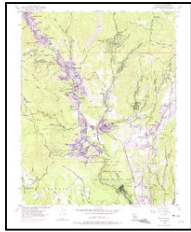


Santa Cruz  
1981  
7.5-minute, 24000  
Aerial Photo Revised 1978


## Topo Sheet Key

This EDR Topo Map Report is based upon the following USGS topographic map sheets.

### 1968 Source Sheets



Felton  
1968  
7.5-minute, 24000  
Aerial Photo Revised 1968



Laurel  
1968  
7.5-minute, 24000  
Aerial Photo Revised 1968

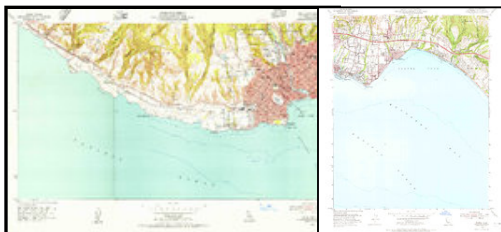


Santa Cruz  
1968  
7.5-minute, 24000  
Aerial Photo Revised 1968



Soquel  
1968  
7.5-minute, 24000  
Aerial Photo Revised 1968

### 1954 Source Sheets



Santa Cruz  
1954  
7.5-minute, 24000  
Aerial Photo Revised 1952

Soquel  
1954  
7.5-minute, 24000  
Aerial Photo Revised 1952

### 1914 Source Sheets



Capitola  
1914  
15-minute, 62500

## ***Topo Sheet Key***

This EDR Topo Map Report is based upon the following USGS topographic map sheets.

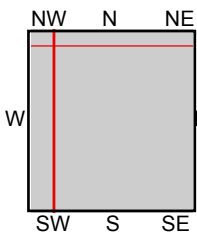
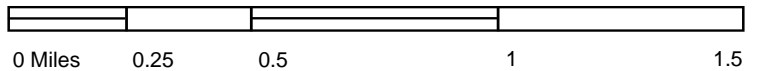
### **1912 Source Sheets**



Capitola  
1912  
15-minute, 62500



This report includes information from the following map sheet(s).



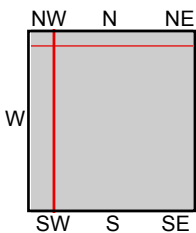
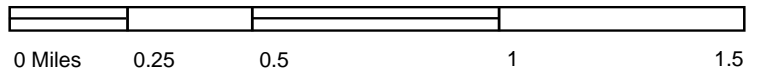
TP, Soquel, 2021, 7.5-minute  
 N, Laurel, 2021, 7.5-minute  
 SW, Santa Cruz, 2021, 7.5-minute  
 NW, Felton, 2021, 7.5-minute

SITE NAME: 2021 Chanticleer Avenue & 2030 17th Av  
 ADDRESS: 2021 CHANTICLEER AVE and 2030 17th  
 Santa Cruz, CA 95062  
 CLIENT: DUDEK





This report includes information from the following map sheet(s).



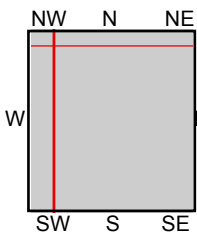
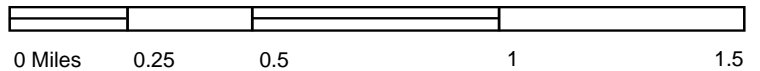
TP, Soquel, 2018, 7.5-minute  
 N, Laurel, 2018, 7.5-minute  
 SW, Santa Cruz, 2018, 7.5-minute  
 NW, Felton, 2018, 7.5-minute

SITE NAME: 2021 Chanticleer Avenue & 2030 17th Av  
 ADDRESS: 2021 CHANTICLEER AVE and 2030 17th  
 Santa Cruz, CA 95062  
 CLIENT: DUDEK





This report includes information from the following map sheet(s).



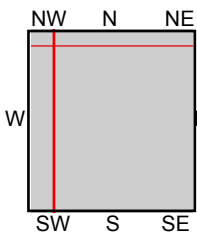
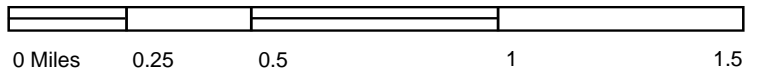
TP, Soquel, 2015, 7.5-minute  
 N, Laurel, 2015, 7.5-minute  
 SW, Santa Cruz, 2015, 7.5-minute  
 NW, Felton, 2015, 7.5-minute

**SITE NAME:** 2021 Chanticleer Avenue & 2030 17th Av  
**ADDRESS:** 2021 CHANTICLEER AVE and 2030 17th  
 Santa Cruz, CA 95062  
**CLIENT:** DUDEK





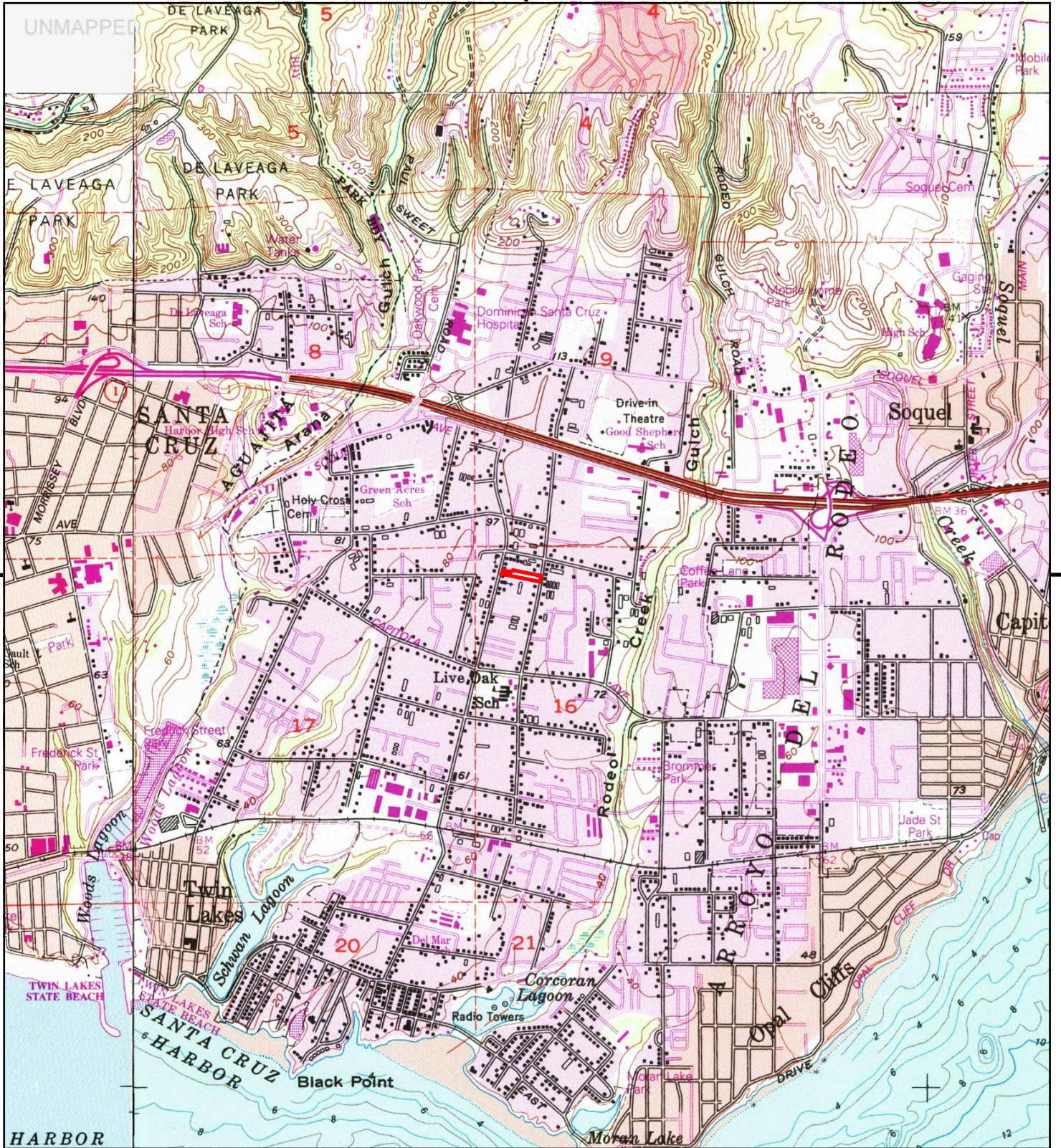
This report includes information from the following map sheet(s).



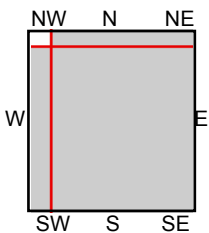
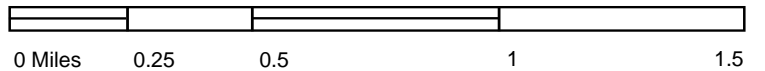
TP, Soquel, 2012, 7.5-minute  
 N, Laurel, 2012, 7.5-minute  
 SW, Santa Cruz, 2012, 7.5-minute  
 NW, Felton, 2012, 7.5-minute

**SITE NAME:** 2021 Chanticleer Avenue & 2030 17th Av  
**ADDRESS:** 2021 CHANTICLEER AVE and 2030 17th  
 Santa Cruz, CA 95062  
**CLIENT:** DUDEK





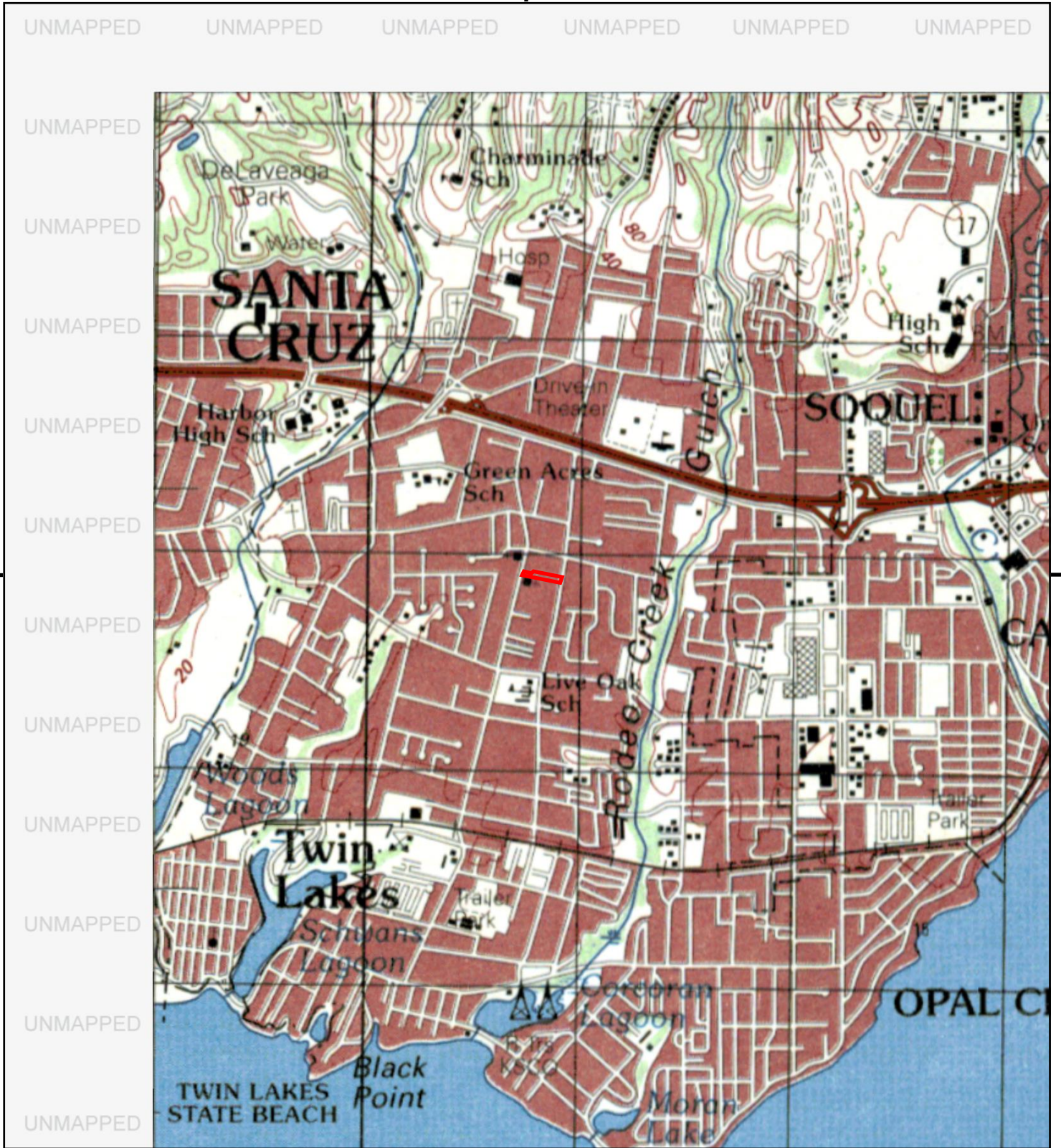
This report includes information from the following map sheet(s).



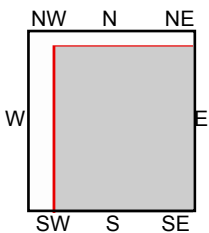
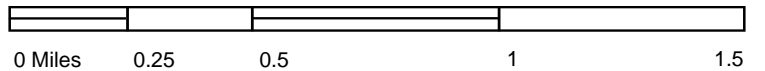
TP, Soquel, 1994, 7.5-minute  
 N, Laurel, 1994, 7.5-minute  
 W, Santa Cruz, 1994, 7.5-minute

SITE NAME: 2021 Chanticleer Avenue & 2030 17th Av  
 ADDRESS: 2021 CHANTICLEER AVE and 2030 17th  
 Santa Cruz, CA 95062  
 CLIENT: DUDEK





This report includes information from the following map sheet(s).



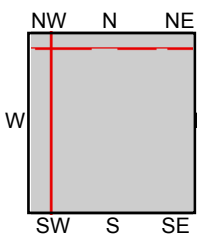
TP, CAPITOLA, 1987, 15-minute

SITE NAME: 2021 Chanticleer Avenue & 2030 17th Av  
 ADDRESS: 2021 CHANTICLEER AVE and 2030 17th  
 Santa Cruz, CA 95062  
 CLIENT: DUDEK





This report includes information from the following map sheet(s).



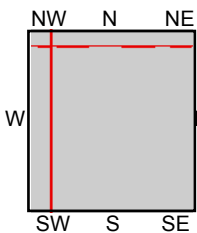
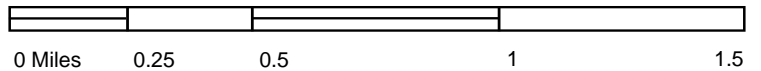
TP, Soquel, 1980, 7.5-minute  
 N, Laurel, 1978, 7.5-minute  
 W, Santa Cruz, 1981, 7.5-minute  
 NW, Felton, 1980, 7.5-minute

SITE NAME: 2021 Chanticleer Avenue & 2030 17th Av  
 ADDRESS: 2021 CHANTICLEER AVE and 2030 17th  
 Santa Cruz, CA 95062  
 CLIENT: DUDEK





This report includes information from the following map sheet(s).



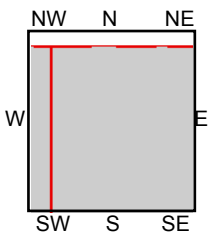
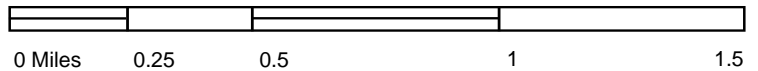
TP, Soquel, 1968, 7.5-minute  
 N, Laurel, 1968, 7.5-minute  
 W, Santa Cruz, 1968, 7.5-minute  
 NW, Felton, 1968, 7.5-minute

**SITE NAME:** 2021 Chanticleer Avenue & 2030 17th Av  
**ADDRESS:** 2021 CHANTICLEER AVE and 2030 17th  
 Santa Cruz, CA 95062  
**CLIENT:** DUDEK





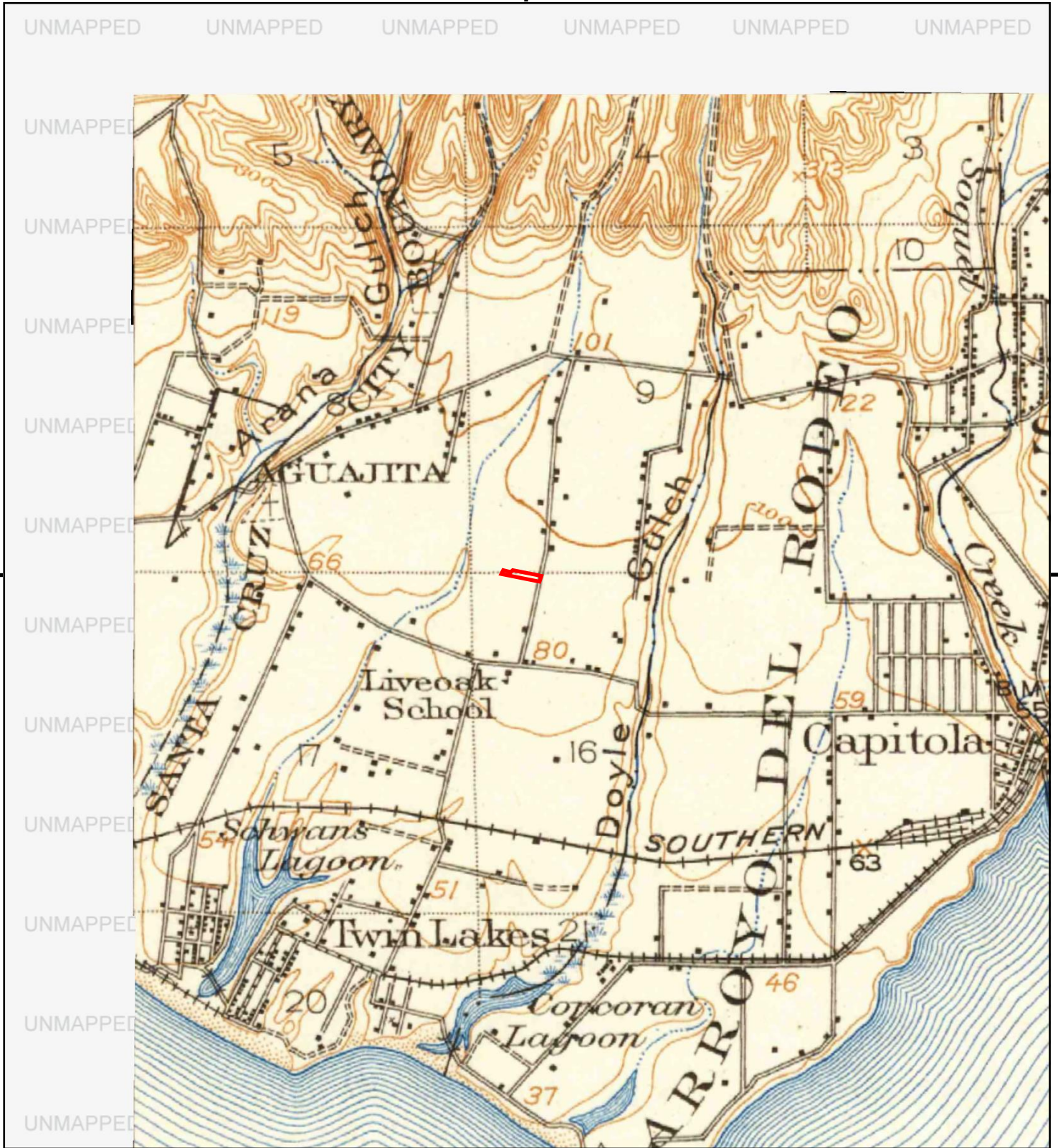
This report includes information from the following map sheet(s).



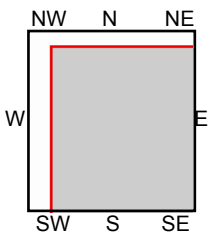
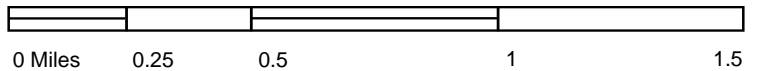
TP, Soquel, 1954, 7.5-minute  
W, Santa Cruz, 1954, 7.5-minute

**SITE NAME:** 2021 Chanticleer Avenue & 2030 17th Av  
**ADDRESS:** 2021 CHANTICLEER AVE and 2030 17th  
Santa Cruz, CA 95062  
**CLIENT:** DUDEK





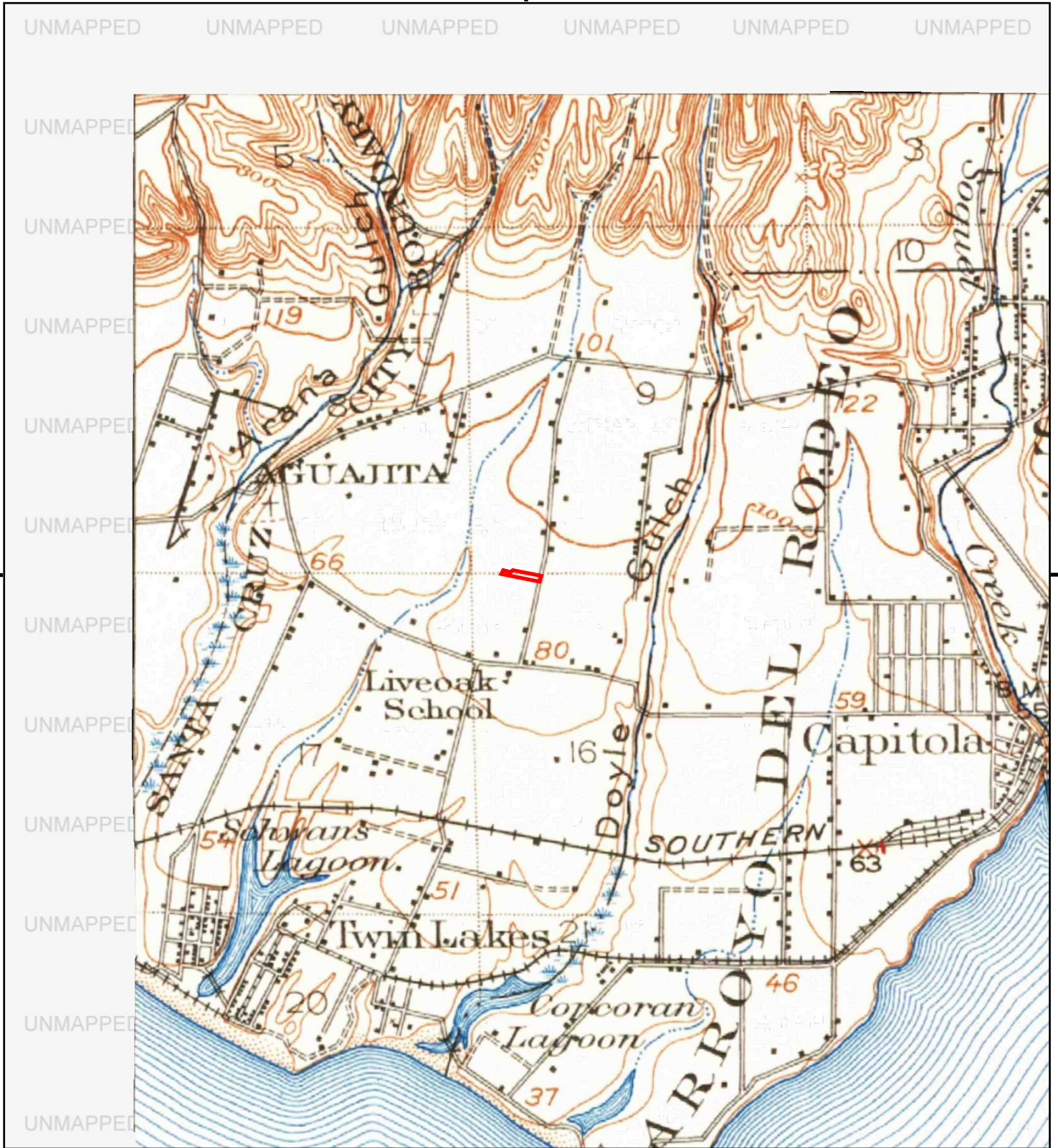
This report includes information from the following map sheet(s).



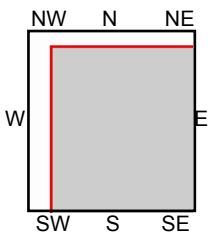
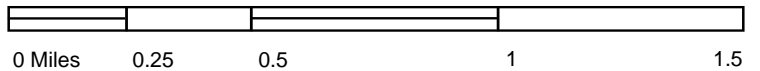
TP, Capitola, 1914, 15-minute

SITE NAME: 2021 Chanticleer Avenue & 2030 17th Av  
 ADDRESS: 2021 CHANTICLEER AVE and 2030 17th  
 Santa Cruz, CA 95062  
 CLIENT: DUDEK





This report includes information from the following map sheet(s).



TP, Capitola, 1912, 15-minute

SITE NAME: 2021 Chanticleer Avenue & 2030 17th Av  
 ADDRESS: 2021 CHANTICLEER AVE and 2030 17th  
 Santa Cruz, CA 95062  
 CLIENT: DUDEK



---

# **Appendix C**

## EDR Radius Map Report

**2021 Chanticleer Avenue & 2030 17th Ave**  
2021 CHANTICLEER AVE and 2030 17th AVENUE  
Santa Cruz, CA 95062

Inquiry Number: 8161172.2s  
November 03, 2025

## The EDR Radius Map™ Report with GeoCheck®



6 Armstrong Road, 4th floor  
Shelton, CT 06484  
Toll Free: 800.352.0050  
[www.edrnet.com](http://www.edrnet.com)

# TABLE OF CONTENTS

## LIGHTBOX LIVE

Open [LightBox Live](#) to access data, tools, and advanced analytics in one online platform.

[http://www.web.edrnet.com/ordering/switchboard/login.aspx?s=goto\\_lightbox&pguid=95D71AE4-2C4E-4636-83B5-9BFFD642376C](http://www.web.edrnet.com/ordering/switchboard/login.aspx?s=goto_lightbox&pguid=95D71AE4-2C4E-4636-83B5-9BFFD642376C)

<u>SECTION</u>	<u>PAGE</u>
Executive Summary .....	ES1
Overview Map .....	2
Detail Map .....	3
Map Findings Summary .....	4
Map Findings .....	9
Orphan Summary .....	171
Government Records Searched/Data Currency Tracking .....	GR-1

## GEOCHECK ADDENDUM

Physical Setting Source Addendum .....	A-1
Physical Setting Source Summary .....	A-2
Physical Setting SSURGO Soil Map .....	A-5
Physical Setting Source Map .....	A-13
Physical Setting Source Map Findings .....	A-15
Physical Setting Source Records Searched .....	PSGR-1

### Disclaimer - Copyright and Trademark Notice

This Report contains certain information obtained from a variety of public and other sources reasonably available to Environmental Data Resources, LLC. It cannot be concluded from this Report that coverage information for the target and surrounding properties does not exist from other sources. This Report is provided on an "AS IS", "AS AVAILABLE" basis. **NO WARRANTY EXPRESS OR IMPLIED IS MADE WHATSOEVER IN CONNECTION WITH THIS REPORT. ENVIRONMENTAL DATA RESOURCES, LLC AND ITS SUBSIDIARIES, AFFILIATES AND THIRD PARTY SUPPLIERS DISCLAIM ALL WARRANTIES, OF ANY KIND OR NATURE, EXPRESS OR IMPLIED, ARISING OUT OF OR RELATED TO THIS REPORT OR ANY OF THE DATA AND INFORMATION PROVIDED IN THIS REPORT, INCLUDING WITHOUT LIMITATION, ANY WARRANTIES REGARDING ACCURACY, QUALITY, CORRECTNESS, COMPLETENESS, COMPREHENSIVENESS, SUITABILITY, MERCHANTABILITY, FITNESS FOR A PARTICULAR PURPOSE, TITLE, NON-INFRINGEMENT, MISAPPROPRIATION, OR OTHERWISE. ALL RISK IS ASSUMED BY THE USER. IN NO EVENT SHALL ENVIRONMENTAL DATA RESOURCES, LLC OR ITS SUBSIDIARIES, AFFILIATES OR THIRD PARTY SUPPLIERS BE LIABLE TO ANYONE FOR ANY DIRECT, INCIDENTAL, INDIRECT, SPECIAL, CONSEQUENTIAL OR OTHER DAMAGES OF ANY TYPE OR KIND (INCLUDING BUT NOT LIMITED TO LOSS OF PROFITS, LOSS OF USE, OR LOSS OF DATA) INFORMATION PROVIDED IN THIS REPORT.** Any analyses, estimates, ratings, environmental risk levels, or risk codes provided in this Report are provided for illustrative purposes only, and are not intended to provide, nor should they be interpreted as providing any facts regarding, or prediction or forecast of, any environmental risk for any property. Only an assessment performed by a qualified environmental professional can provide findings, opinions or conclusions regarding the environmental risk or conditions in, on or at any property.

Copyright 2025 by Environmental Data Resources, LLC. All rights reserved. Reproduction in any media or format, in whole or in part, of any report or map of Environmental Data Resources, LLC, or its affiliates, is prohibited without prior written permission.

EDR and its logos (including Sanborn and Sanborn Map) are trademarks of Environmental Data Resources, LLC or its affiliates. All other trademarks used herein are the property of their respective owners.

## EXECUTIVE SUMMARY

A search of available environmental records was conducted by Environmental Data Resources, Inc (EDR). The report was designed to assist parties seeking to meet the search requirements of EPA's Standards and Practices for All Appropriate Inquiries (40 CFR Part 312), the ASTM Standard Practice for Environmental Site Assessments (E1527 - 21), the ASTM Standard Practice for Environmental Site Assessments for Forestland or Rural Property (E2247 - 23), the ASTM Standard Practice for Limited Environmental Due Diligence: Transaction Screen Process (E1528 - 22) or custom requirements developed for the evaluation of environmental risk associated with a parcel of real estate.

### TARGET PROPERTY INFORMATION

#### ADDRESS

2021 CHANTICLEER AVE AND 2030 17TH AVENUE  
SANTA CRUZ, CA 95062

#### COORDINATES

Latitude (North): 36.9797390 - 36° 58' 47.06"  
Longitude (West): 121.9804260 - 121° 58' 49.53"  
Universal Transverse Mercator: Zone 10  
UTM X (Meters): 590745.3  
UTM Y (Meters): 4092907.2  
Elevation: 97 ft. above sea level

### USGS TOPOGRAPHIC MAP ASSOCIATED WITH TARGET PROPERTY

Target Property Map: 50003316 SOQUEL, CA  
Version Date: 2021  
  
Southwest Map: 50003223 SANTA CRUZ, CA  
Version Date: 2021

### AERIAL PHOTOGRAPHY IN THIS REPORT

Portions of Photo from: 20220519  
Source: USDA

MAPPED SITES SUMMARY

Target Property Address:  
2021 CHANTICLEER AVE AND 2030 17TH AVENUE  
SANTA CRUZ, CA 95062

Click on Map ID to see full detail.

MAP ID	SITE NAME	ADDRESS	DATABASE ACRONYMS	RELATIVE ELEVATION	DIST (ft. & mi.) DIRECTION
<a href="#">A1</a>	CLIFFORD BIXLER	2031 CHANTICLEER AVE	HWTS		TP
<a href="#">A2</a>	CLIFFORD BIXLER	2021 CHANTICLEER AVE	FINDS		TP
<a href="#">A3</a>	CLIFFORD BIXLER	2021 CHANTICLEER AVE	HWTS		TP
<a href="#">A4</a>	2031 CHANTICLEER AVE	2031 CHANTICLEER AVE	RCRA NonGen / NLR, E MANIFEST		TP
<a href="#">A5</a>	CLIFFORD BIXLER	2031 CHANTICLEER AVE	ECHO		TP
<a href="#">A6</a>	2021 CHANTICLEER AVE	2021 CHANTICLEER AVE	RCRA NonGen / NLR		TP
<a href="#">A7</a>	CLIFFORD BIXLER	2031 CHANTICLEER AVE	FINDS		TP
<a href="#">A8</a>	CLIFFORD BIXLER	2021 CHANTICLEER AVE	ECHO		TP
<a href="#">B9</a>	DANCO PROPERTY	2185 CHANTICLEER ST	LUST, Cortese, HIST CORTESE, Site Mitigation, CERS	Lower	65, 0.012, ESE
<a href="#">10</a>	BENSON FAMILY TRUST	1970 17TH AVENUE	E MANIFEST	Lower	223, 0.042, WSW
<a href="#">B11</a>	CENTRAL COUNTY GARBA	2230 CHANTICLEER	LUST, HIST UST, Site Mitigation	Lower	291, 0.055, SE
<a href="#">C12</a>	DAVID CURRY	2170 17TH AVENUE	RCRA NonGen / NLR, E MANIFEST	Higher	617, 0.117, NNW
<a href="#">13</a>	TODD FITZGERALD	2249 MURIEL DRIVE	RCRA NonGen / NLR, E MANIFEST	Higher	706, 0.134, NE
<a href="#">D14</a>	DANCO PROPERTY	2185 CHANTICLEER ST	UST FINDER RELEASE	Higher	718, 0.136, NNE
<a href="#">C15</a>	RESIDENCE	2185 CHARTICLEEY	SWEEPS UST, CA FID UST	Higher	762, 0.144, North
<a href="#">E16</a>	COLEMAN PLUMBING	2315 MATTISON LN	HIST UST	Higher	845, 0.160, East
<a href="#">E17</a>	COLEMAN PLUMBING	2315 MATTISON LN	SWEEPS UST, HIST UST, CA FID UST	Higher	845, 0.160, East
<a href="#">D18</a>	CENTRAL COUNTY GARBA	2230 CHANTICLEER ST	LUST, Cortese, CERS	Higher	868, 0.164, NNE
<a href="#">D19</a>	CENTRAL COUNTY GARBA	2230 CHANTICLEER AVE	SWEEPS UST, CA FID UST	Higher	886, 0.168, NNE
<a href="#">F20</a>	VINCENT, MARK	1425 EASTCREST COURT	RCRA NonGen / NLR	Lower	891, 0.169, West
<a href="#">F21</a>	VINCENT, MARK	1425 EASTCREST COURT	E MANIFEST	Lower	891, 0.169, West
<a href="#">D22</a>	CENTRAL COUNTY GARBA	2230 CHANTICLEER ST	UST FINDER RELEASE	Higher	895, 0.170, NNE
<a href="#">G23</a>	ROSENTHAL PLUMBING I	2264 CHANTICLEER AVE	RCRA NonGen / NLR	Higher	1032, 0.195, NNE
<a href="#">G24</a>	CABINET SHOP COLET	2264 CHANTICLEER AVE	SWEEPS UST, CA FID UST	Higher	1032, 0.195, NNE
<a href="#">H25</a>	MICROPURE WATER SYST	2260 CHANTICLEER AVE	RCRA NonGen / NLR	Higher	1076, 0.204, NE
<a href="#">H26</a>	WATTS ON	2260 CHANTICLEER AVE	RCRA NonGen / NLR	Higher	1076, 0.204, NE
<a href="#">27</a>	1820 15TH AVE.	1820 15TH AVE.	RCRA NonGen / NLR, E MANIFEST	Lower	1116, 0.211, WSW
<a href="#">I28</a>	JAMES TABASZ	1975 15TH AVENUE	RCRA NonGen / NLR, E MANIFEST	Lower	1152, 0.218, West
<a href="#">I29</a>	1211 WEBSTER ST	1211 WEBSTER ST	RCRA NonGen / NLR	Lower	1288, 0.244, West
<a href="#">I30</a>	DONNA SCHMIDT	1215 WEBSTER ST	RCRA NonGen / NLR, E MANIFEST	Lower	1288, 0.244, West
<a href="#">I31</a>	MARTIN SCHMIDT	1211 WEBSTER ST	RCRA NonGen / NLR, E MANIFEST	Lower	1288, 0.244, West
<a href="#">32</a>	1735 16TH AVE	1735 16TH AVE	RCRA NonGen / NLR	Lower	1314, 0.249, SW
<a href="#">33</a>	MULTI TENANT COMMERC	5940 SOQUEL AVENUE	CPS-SLIC, HWTS, CERS	Higher	1356, 0.257, NE
<a href="#">J34</a>	FORMER LIVE OAK SERV	1670 CAPITOLA RD	LUST, Cortese, HIST CORTESE, Site Mitigation, CERS	Lower	1371, 0.260, SSW
<a href="#">J35</a>	FORMER LIVE OAK SERV	1671 CAPITOLA RD	UST FINDER RELEASE	Lower	1371, 0.260, SSW
<a href="#">J36</a>	VALERO STATION NO. 3	1701 CAPITOLA RD	UST FINDER RELEASE	Lower	1408, 0.267, SSW
<a href="#">J37</a>	BILLS BEACON STATION	1701 CAPITOLA RD	LUST, SWEEPS UST, HIST UST, CA FID UST, Cortese,...	Lower	1408, 0.267, SSW
<a href="#">K38</a>	CAPITOLA ROAD AREA -	1600 CAPITOLA ROAD	CPS-SLIC	Lower	1582, 0.300, SW
<a href="#">K39</a>	SANTA CRUZ COMMUNITY	1510 CAPITOLA RD	CPS-SLIC, HWTS, HAZNET, CERS	Lower	1625, 0.308, SW

MAPPED SITES SUMMARY

Target Property Address:  
2021 CHANTICLEER AVE AND 2030 17TH AVENUE  
SANTA CRUZ, CA 95062

Click on Map ID to see full detail.

MAP ID	SITE NAME	ADDRESS	DATABASE ACRONYMS	RELATIVE ELEVATION	DIST (ft. & mi.) DIRECTION
<a href="#">40</a>	PURE WATER SOQUEL CH	2505 CHANTICLEER AVE	CPS-SLIC, HWTS, HAZNET, NPDES, WDR, CIWQS	Higher	1739, 0.329, North
<a href="#">K41</a>	DIENTES COMMUNITY DE	1500 CAPITOLA RD	CPS-SLIC, HWTS, NPDES, CIWQS, CERS	Lower	1760, 0.333, SW
<a href="#">L42</a>	CAPITOLA ROAD AREA -	1412-1514 CAPITOLA R	CPS-SLIC	Lower	1821, 0.345, SW
<a href="#">L43</a>	BIENESTAR PLAZA	1520 CAPITOLA ROAD	CPS-SLIC	Lower	1849, 0.350, SW
<a href="#">M44</a>	SKILL CENTER INC	2685 MATTISON LN	UST FINDER RELEASE	Higher	1928, 0.365, NE
<a href="#">M45</a>	SKILL CENTER INC	2685 MATTISON LN	LUST, Cortese, HIST CORTESE, Site Mitigation, CERS	Higher	1928, 0.365, NE
<a href="#">N46</a>	CAL-CRUZ HATCHERY IN	1010 RODRIGUEZ ST	LUST, Cortese, HIST CORTESE, Site Mitigation, CERS	Lower	1945, 0.368, WNW
<a href="#">N47</a>	CAL-CRUZ HATCHERY IN	1010 RODRIGUEZ ST	UST FINDER RELEASE	Lower	1945, 0.368, WNW
<a href="#">O48</a>	SOQUEL AVENUE SITE	2900 SOQUEL AVE	UST FINDER RELEASE	Higher	2230, 0.422, NW
<a href="#">O49</a>	SOQUEL AVENUE SITE	2900 SOQUEL AVE	LUST, Cortese, Site Mitigation, CERS	Higher	2230, 0.422, NW
<a href="#">P50</a>	COCA-COLA ENTERPRISE	6100 SOQUEL AVE	LUST, Cortese, CERS	Higher	2243, 0.425, ENE
<a href="#">P51</a>	COCA-COLA ENTERPRISE	6100 SOQUEL AVE	UST FINDER RELEASE	Higher	2243, 0.425, ENE
<a href="#">P52</a>	SANTA CRUZ DISTRIBUT	6100 SOQUEL AVE	LUST, HIST UST, CUPA Listings, Site Mitigation	Higher	2243, 0.425, ENE
<a href="#">Q53</a>	SANTA CRUZ SPCA	2200 7TH AVE	UST FINDER RELEASE	Lower	2261, 0.428, WNW
<a href="#">Q54</a>	SANTA CRUZ SPCA	2200 7TH AVE	LUST, Cortese, Site Mitigation, CERS	Lower	2261, 0.428, WNW
<a href="#">O55</a>	SOQUEL AVENUE PROPER	2880 AND 2890 SOQUEL	ENVIROSTOR, SCH	Lower	2443, 0.463, NW
<a href="#">56</a>	CALIFORNIA TUBE LAB,	1305 17TH AVENUE	ENVIROSTOR, CPS-SLIC, Site Mitigation, CERS	Lower	2843, 0.538, SSW
<a href="#">R57</a>	COMMERCIAL PROPERTY	970 & 992 17TH AVENU	CPS-SLIC, Notify 65, CERS	Lower	4165, 0.789, SSW
<a href="#">R58</a>	ANTHONY'S AUTO DISMAN	980 17TH AVE	ENVIROSTOR, CUPA Listings, NPDES, WDS, CIWQS	Lower	4165, 0.789, SSW
<a href="#">59</a>	WASH-N-DRY EM	2724 41ST STREET	Notify 65	Higher	4264, 0.808, ENE
<a href="#">60</a>	CALIFORNIA RADIOGRAP	3335 SOQUEL DR	RCRA NonGen / NLR, FINDS, ECHO, CUPA Listings,...	Higher	4407, 0.835, NE
<a href="#">61</a>	SOQUEL - 41ST AVENUE	2755 41ST AVENUE	CPS-SLIC, Notify 65, CERS	Higher	4805, 0.910, ENE
<a href="#">62</a>	COMMERCIAL PROPERTY	3845 SOQUEL DRIVE	CPS-SLIC, HWTS, Notify 65, CERS	Higher	4886, 0.925, NE

## EXECUTIVE SUMMARY

### TARGET PROPERTY SEARCH RESULTS

The target property was identified in the following records. For more information on this property see page 9 of the attached EDR Radius Map report:

Site	Database(s)	EPA ID
CLIFFORD BIXLER 2031 CHANTICLEER AVE SANTA CRUZ, CA 95062	HWTS	N/A
CLIFFORD BIXLER 2021 CHANTICLEER AVE SANTA CRUZ, CA 95062	FINDS Registry ID:: 110071462635	N/A
CLIFFORD BIXLER 2021 CHANTICLEER AVE SANTA CRUZ, CA 95062	HWTS	N/A
2031 CHANTICLEER AVE 2031 CHANTICLEER AVE SANTA CRUZ, CA 95062	RCRA NonGen / NLR EPA ID:: CAC003226421  E MANIFEST	CAC003226421
CLIFFORD BIXLER 2031 CHANTICLEER AVE SANTA CRUZ, CA 95062	ECHO Registry ID: 110071415640	N/A
2021 CHANTICLEER AVE 2021 CHANTICLEER AVE SANTA CRUZ, CA 95062	RCRA NonGen / NLR EPA ID:: CAC003238845	CAC003238845
CLIFFORD BIXLER 2031 CHANTICLEER AVE SANTA CRUZ, CA 95062	FINDS Registry ID:: 110071415640	N/A
CLIFFORD BIXLER 2021 CHANTICLEER AVE SANTA CRUZ, CA 95062	ECHO Registry ID: 110071462635	N/A

# EXECUTIVE SUMMARY

## DATABASES WITH NO MAPPED SITES

No mapped sites were found in EDR's search of available ("reasonably ascertainable ") government records either on the target property or within the search radius around the target property for the following databases:

## STANDARD ENVIRONMENTAL RECORDS

### ***Lists of Federal NPL (Superfund) sites***

NPL..... National Priority List  
Proposed NPL..... Proposed National Priority List Sites  
NPL LIENS..... Federal Superfund Liens

### ***Lists of Federal Delisted NPL sites***

Delisted NPL..... National Priority List Deletions

### ***Lists of Federal sites subject to CERCLA removals and CERCLA orders***

FEDERAL FACILITY..... Federal Facility Site Information listing  
SEMS..... Superfund Enterprise Management System

### ***Lists of Federal CERCLA sites with NFRAP***

SEMS-ARCHIVE..... Superfund Enterprise Management System Archive

### ***Lists of Federal RCRA facilities undergoing Corrective Action***

CORRACTS..... Corrective Action Report

### ***Lists of Federal RCRA TSD facilities***

RCRA-TSDF..... RCRA - Treatment, Storage and Disposal

### ***Lists of Federal RCRA generators***

RCRA-LQG..... RCRA - Large Quantity Generators  
RCRA-SQG..... RCRA - Small Quantity Generators  
RCRA-VSQG..... RCRA - Very Small Quantity Generators (Formerly Conditionally Exempt Small Quantity Generators)

### ***Federal institutional controls / engineering controls registries***

LUCIS..... Land Use Control Information System  
US ENG CONTROLS..... Engineering Controls Sites List  
US INST CONTROLS..... Institutional Controls Sites List

### ***Federal ERNS list***

ERNS..... Emergency Response Notification System

### ***Lists of state- and tribal (Superfund) equivalent sites***

RESPONSE..... State Response Sites

## EXECUTIVE SUMMARY

### ***Lists of state and tribal landfills and solid waste disposal facilities***

SWF/LF..... Solid Waste Information System

### ***Lists of state and tribal leaking storage tanks***

INDIAN LUST..... Leaking Underground Storage Tanks on Indian Land

### ***Lists of state and tribal registered storage tanks***

FEMA UST..... Underground Storage Tank Listing  
UST..... Active UST Facilities  
AST..... Aboveground Petroleum Storage Tank Facilities  
INDIAN UST..... Underground Storage Tanks on Indian Land

### ***Lists of state and tribal voluntary cleanup sites***

VCP..... Voluntary Cleanup Program Properties  
INDIAN VCP..... Voluntary Cleanup Priority Listing

### ***Lists of state and tribal brownfield sites***

BROWNFIELDS..... Considered Brownfields Sites Listing

## **ADDITIONAL ENVIRONMENTAL RECORDS**

### ***Local Brownfield lists***

US BROWNFIELDS..... A Listing of Brownfields Sites

### ***Local Lists of Landfill / Solid Waste Disposal Sites***

WMUDS/SWAT..... Waste Management Unit Database  
SWRCY..... Recycler Database  
HAULERS..... Registered Waste Tire Haulers Listing  
INDIAN ODI..... Report on the Status of Open Dumps on Indian Lands  
ODI..... Open Dump Inventory  
DEBRIS REGION 9..... Torres Martinez Reservation Illegal Dump Site Locations  
IHS OPEN DUMPS..... Open Dumps on Indian Land

### ***Local Lists of Hazardous waste / Contaminated Sites***

US HIST CDL..... Delisted National Clandestine Laboratory Register  
HIST Cal-Sites..... Historical Calsites Database  
SCH..... School Property Evaluation Program  
CDL..... Clandestine Drug Labs  
CERS HAZ WASTE..... California Environmental Reporting System Hazardous Waste  
Toxic Pits..... Toxic Pits Cleanup Act Sites  
US CDL..... National Clandestine Laboratory Register

### ***Local Lists of Registered Storage Tanks***

CERS TANKS..... California Environmental Reporting System (CERS) Tanks

## EXECUTIVE SUMMARY

### **Local Land Records**

LIENS..... Environmental Liens Listing  
LIENS 2..... CERCLA Lien Information  
DEED..... Deed Restriction Listing

### **Records of Emergency Release Reports**

HMIRS..... Hazardous Materials Information Reporting System  
CHMIRS..... California Hazardous Material Incident Report System  
LDS..... Land Disposal Sites Listing  
MCS..... Military Cleanup Sites Listing  
SPILLS 90..... SPILLS 90 data from FirstSearch

### **Other Ascertainable Records**

FUDS..... Formerly Used Defense Sites  
DOD..... Department of Defense Sites  
SCRD DRYCLEANERS..... State Coalition for Remediation of Drycleaners Listing  
US FIN ASSUR..... Financial Assurance Information  
EPA WATCH LIST..... EPA WATCH LIST  
2020 COR ACTION..... 2020 Corrective Action Program List  
TSCA..... Toxic Substances Control Act  
TRIS..... Toxic Chemical Release Inventory System  
SSTS..... Section 7 Tracking Systems  
ROD..... Records Of Decision  
RMP..... Risk Management Plans  
RAATS..... RCRA Administrative Action Tracking System  
PRP..... Potentially Responsible Parties  
PADS..... PCB Activity Database System  
ICIS..... Integrated Compliance Information System  
FTTS..... FIFRA/ TSCA Tracking System - FIFRA (Federal Insecticide, Fungicide, & Rodenticide Act)/TSCA (Toxic Substances Control Act)  
MLTS..... Material Licensing Tracking System  
COAL ASH DOE..... Steam-Electric Plant Operation Data  
COAL ASH EPA..... Coal Combustion Residues Surface Impoundments List  
PCB TRANSFORMER..... PCB Transformer Registration Database  
RADINFO..... Radiation Information Database  
HIST FTTS..... FIFRA/TSCA Tracking System Administrative Case Listing  
DOT OPS..... Incident and Accident Data  
CONSENT..... Superfund (CERCLA) Consent Decrees  
INDIAN RESERV..... Indian Reservations  
FUSRAP..... Formerly Utilized Sites Remedial Action Program  
UMTRA..... Uranium Mill Tailings Sites  
LEAD SMELTERS..... Lead Smelter Sites  
US AIRS..... Aerometric Information Retrieval System Facility Subsystem  
US MINES..... Mines Master Index File  
ABANDONED MINES..... Abandoned Mines  
MINES MRDS..... Mineral Resources Data System  
DOCKET HWC..... Hazardous Waste Compliance Docket Listing  
UXO..... Unexploded Ordnance Sites  
FUELS PROGRAM..... EPA Fuels Program Registered Listing  
PFAS NPL..... Superfund Sites with PFAS Detections Information  
PFAS FEDERAL SITES..... Federal Sites PFAS Information

## EXECUTIVE SUMMARY

PFAS TSCA.....	PFAS Manufacture and Imports Information
PFAS TRIS.....	List of PFAS Added to the TRI
PFAS RCRA MANIFEST.....	PFAS Transfers Identified In the RCRA Database Listing
PFAS ATSDR.....	PFAS Contamination Site Location Listing
PFAS WQP.....	Ambient Environmental Sampling for PFAS
PFAS NPDES.....	Clean Water Act Discharge Monitoring Information
PFAS PROJECT.....	NORTHEASTERN UNIVERSITY PFAS PROJECT
PFAS ECHO.....	Facilities in Industries that May Be Handling PFAS Listing
PFAS ECHO FIRE TRAIN.....	Facilities in Industries that May Be Handling PFAS Listing
PFAS PT 139 AIRPORT.....	All Certified Part 139 Airports PFAS Information Listing
AQUEOUS FOAM NRC.....	Aqueous Foam Related Incidents Listing
BIOSOLIDS.....	ICIS-NPDES Biosolids Facility Data
UST FINDER.....	UST Finder Database
PFAS.....	PFAS Investigation Site Location Listing
AQUEOUS FOAM.....	Former Fire Training Facility Assessments Listing
CA BOND EXP. PLAN.....	Bond Expenditure Plan
CHROME PLATING.....	Chrome Plating Facilities Listing
CUPA Listings.....	CUPA Resources List
DRYCLEANERS.....	Cleaner Facilities
EML.....	Emissions Inventory Data
ENF.....	Enforcement Action Listing
Financial Assurance.....	Financial Assurance Information Listing
ICE.....	Inspection, Compliance and Enforcement
HWT.....	Registered Hazardous Waste Transporter Database
HAZNET.....	Facility and Manifest Data
MINES.....	Mines Site Location Listing
MWMP.....	Medical Waste Management Program Listing
NPDES.....	NPDES Permits Listing
PEST LIC.....	Pesticide Regulation Licenses Listing
PROC.....	Certified Processors Database
HAZMAT.....	Hazardous Material Facilities
UIC.....	UIC Listing
UIC GEO.....	UIC GEO (GEOTRACKER)
WASTEWATER PITS.....	Oil Wastewater Pits Listing
WDS.....	Waste Discharge System
WIP.....	Well Investigation Program Case List
MILITARY PRIV SITES.....	MILITARY PRIV SITES (GEOTRACKER)
PROJECT.....	PROJECT (GEOTRACKER)
WDR.....	Waste Discharge Requirements Listing
CIWQS.....	California Integrated Water Quality System
CERS.....	CERS
NON-CASE INFO.....	NON-CASE INFO (GEOTRACKER)
OTHER OIL GAS.....	OTHER OIL & GAS (GEOTRACKER)
PROD WATER PONDS.....	PROD WATER PONDS (GEOTRACKER)
SAMPLING POINT.....	SAMPLING POINT (GEOTRACKER)
WELL STIM PROJ.....	Well Stimulation Project (GEOTRACKER)

### **EDR HIGH RISK HISTORICAL RECORDS**

#### ***EDR Exclusive Records***

EDR MGP.....	EDR Proprietary Manufactured Gas Plants
EDR Hist Auto.....	EDR Exclusive Historical Auto Stations
EDR Hist Cleaner.....	EDR Exclusive Historical Cleaners

# EXECUTIVE SUMMARY

## EDR RECOVERED GOVERNMENT ARCHIVES

### ***Exclusive Recovered Govt. Archives***

RGA LF..... Recovered Government Archive Solid Waste Facilities List  
RGA LUST..... Recovered Government Archive Leaking Underground Storage Tank

## SURROUNDING SITES: SEARCH RESULTS

Surrounding sites were identified in the following databases.

Elevations have been determined from the USGS Digital Elevation Model and should be evaluated on a relative (not an absolute) basis. Relative elevation information between sites of close proximity should be field verified. Sites with an elevation equal to or higher than the target property have been differentiated below from sites with an elevation lower than the target property. Page numbers and map identification numbers refer to the EDR Radius Map report where detailed data on individual sites can be reviewed.

Sites listed in ***bold italics*** are in multiple databases.

Unmappable (orphan) sites are not considered in the foregoing analysis.

## STANDARD ENVIRONMENTAL RECORDS

### ***Lists of state- and tribal hazardous waste facilities***

ENVIROSTOR: The Department of Toxic Substances Control's (DTSC's) Site Mitigation and Brownfields Reuse Program's (SMBRP's) EnviroStor database identifies sites that have known contamination or sites for which there may be reasons to investigate further. The database includes the following site types: Federal Superfund sites (National Priorities List (NPL)); State Response, including Military Facilities and State Superfund; Voluntary Cleanup; and School sites. EnviroStor provides similar information to the information that was available in CalSites, and provides additional site information, including, but not limited to, identification of formerly-contaminated properties that have been released for reuse, properties where environmental deed restrictions have been recorded to prevent inappropriate land uses, and risk characterization information that is used to assess potential impacts to public health and the environment at contaminated sites.

A review of the ENVIROSTOR list, as provided by EDR, and dated 07/17/2025 has revealed that there are 3 ENVIROSTOR sites within approximately 1 mile of the target property.

<u>Lower Elevation</u>	<u>Address</u>	<u>Direction / Distance</u>	<u>Map ID</u>	<u>Page</u>
<b><i>SOQUEL AVENUE PROPER</i></b> Facility Id: 44650001 Status: No Further Action	<b><i>2880 AND 2890 SOQUEL</i></b>	<b><i>NW 1/4 - 1/2 (0.463 mi.)</i></b>	<b><i>O55</i></b>	<b><i>137</i></b>
<b><i>CALIFORNIA TUBE LAB,</i></b> Facility Id: 71002801 Status: Inactive - Needs Evaluation	<b><i>1305 17TH AVENUE</i></b>	<b><i>SSW 1/2 - 1 (0.538 mi.)</i></b>	<b><i>56</i></b>	<b><i>140</i></b>
<b><i>ANTHONY'S AUTO DISMAN</i></b> Facility Id: 44750004 Facility Id: 44500024 Facility Id: 44340006	<b><i>980 17TH AVE</i></b>	<b><i>SSW 1/2 - 1 (0.789 mi.)</i></b>	<b><i>R58</i></b>	<b><i>145</i></b>

## EXECUTIVE SUMMARY

Status: Refer: Other Agency

### ***Lists of state and tribal leaking storage tanks***

LUST: Leaking Underground Storage Tank (LUST) Sites included in GeoTracker. GeoTracker is the Water Boards data management system for sites that impact, or have the potential to impact, water quality in California, with emphasis on groundwater.

A review of the LUST list, as provided by EDR, has revealed that there are 11 LUST sites within approximately 0.5 miles of the target property.

<u>Equal/Higher Elevation</u>	<u>Address</u>	<u>Direction / Distance</u>	<u>Map ID</u>	<u>Page</u>
<b>CENTRAL COUNTY GARBA</b> Database: LUST REG 3, Date of Government Version: 05/19/2003 Status: Case Closed Global ID: T0608700070	<b>2230 CHANTICLEER ST</b>	<b>NNE 1/8 - 1/4 (0.164 mi.)</b>	<b>D18</b>	<b>42</b>
<b>SKILL CENTER INC</b> Database: LUST REG 3, Date of Government Version: 05/19/2003 Database: LUST, Date of Government Version: 06/02/2025 Status: Completed - Case Closed Status: Remedial action (cleanup) Underway Global Id: T0608700231 Global ID: T0608700231	<b>2685 MATTISON LN</b>	<b>NE 1/4 - 1/2 (0.365 mi.)</b>	<b>M45</b>	<b>114</b>
<b>SOQUEL AVENUE SITE</b> Database: LUST REG 3, Date of Government Version: 05/19/2003 Database: LUST, Date of Government Version: 06/02/2025 Status: Completed - Case Closed Status: Case Closed Global Id: T0608700148 Global ID: T0608700148	<b>2900 SOQUEL AVE</b>	<b>NW 1/4 - 1/2 (0.422 mi.)</b>	<b>O49</b>	<b>123</b>
<b>COCA-COLA ENTERPRISE</b> Database: LUST REG 3, Date of Government Version: 05/19/2003 Status: Case Closed Global ID: T0608700108	<b>6100 SOQUEL AVE</b>	<b>ENE 1/4 - 1/2 (0.425 mi.)</b>	<b>P50</b>	<b>126</b>
<b>SANTA CRUZ DISTRIBUT</b> Database: LUST, Date of Government Version: 06/02/2025 Status: Completed - Case Closed Global Id: T0608700108	<b>6100 SOQUEL AVE</b>	<b>ENE 1/4 - 1/2 (0.425 mi.)</b>	<b>P52</b>	<b>129</b>
<u>Lower Elevation</u>	<u>Address</u>	<u>Direction / Distance</u>	<u>Map ID</u>	<u>Page</u>
<b>DANCO PROPERTY</b> Database: LUST REG 3, Date of Government Version: 05/19/2003 Database: LUST, Date of Government Version: 06/02/2025 Status: Completed - Case Closed Status: Case Closed Global Id: T0608700053 Global ID: T0608700053	<b>2185 CHANTICLEER ST</b>	<b>ESE 0 - 1/8 (0.012 mi.)</b>	<b>B9</b>	<b>17</b>
<b>CENTRAL COUNTY GARBA</b> Database: LUST, Date of Government Version: 06/02/2025	<b>2230 CHANTICLEER</b>	<b>SE 0 - 1/8 (0.055 mi.)</b>	<b>B11</b>	<b>26</b>

# EXECUTIVE SUMMARY

Status: Completed - Case Closed  
Global Id: T0608700070

**FORMER LIVE OAK SERV**                                      **1670 CAPITOLA RD**                                      **SSW 1/4 - 1/2 (0.260 mi.)**    **J34**                                      **82**

Database: LUST REG 3, Date of Government Version: 05/19/2003  
Database: LUST, Date of Government Version: 06/02/2025  
Status: Completed - Case Closed  
Status: Post remedial action monitoring  
Global Id: T0608700286  
Global ID: T0608700286

**BILLS BEACON STATION**                                      **1701 CAPITOLA RD**                                      **SSW 1/4 - 1/2 (0.267 mi.)**    **J37**                                      **93**

Database: LUST, Date of Government Version: 06/02/2025  
Status: Completed - Case Closed  
Global Id: T10000005344

**CAL-CRUZ HATCHERY IN**                                      **1010 RODRIGUEZ ST**                                      **WNW 1/4 - 1/2 (0.368 mi.)**    **N46**                                      **117**

Database: LUST REG 3, Date of Government Version: 05/19/2003  
Database: LUST, Date of Government Version: 06/02/2025  
Status: Completed - Case Closed  
Status: Case Closed  
Global Id: T0608700060  
Global ID: T0608700060

**SANTA CRUZ SPCA**    **2200 7TH AVE**    **WNW 1/4 - 1/2 (0.428 mi.)**    **Q54**                                      **132**

Database: LUST REG 3, Date of Government Version: 05/19/2003  
Database: LUST, Date of Government Version: 06/02/2025  
Status: Completed - Case Closed  
Status: Preliminary site assessment workplan submitted  
Global Id: T0608700074  
Global ID: T0608700074

CPS-SLIC: Cleanup Program Sites (CPS; also known as Site Cleanups [SC] and formerly known as Spills, Leaks, Investigations, and Cleanups [SLIC] sites) included in GeoTracker. GeoTracker is the Water Boards data management system for sites that impact, or have the potential to impact, water quality in California, with emphasis on groundwater.

A review of the CPS-SLIC list, as provided by EDR, has revealed that there are 7 CPS-SLIC sites within approximately 0.5 miles of the target property.

<u>Equal/Higher Elevation</u>	<u>Address</u>	<u>Direction / Distance</u>	<u>Map ID</u>	<u>Page</u>
<b>MULTI TENANT COMMERC</b> Database: CPS-SLIC, Date of Government Version: 06/02/2025 Facility Status: Open - Assessment & Interim Remedial Action Global Id: T10000019844	<b>5940 SOQUEL AVENUE</b>	<b>NE 1/4 - 1/2 (0.257 mi.)</b>	<b>33</b>	<b>79</b>
<b>PURE WATER SOQUEL CH</b> Database: CPS-SLIC, Date of Government Version: 06/02/2025 Facility Status: Open - Verification Monitoring Global Id: T10000021074	<b>2505 CHANTICLEER AVE</b>	<b>N 1/4 - 1/2 (0.329 mi.)</b>	<b>40</b>	<b>103</b>
<u>Lower Elevation</u>	<u>Address</u>	<u>Direction / Distance</u>	<u>Map ID</u>	<u>Page</u>
CAPITOLA ROAD AREA - Database: CPS-SLIC, Date of Government Version: 06/02/2025 Facility Status: Open - Site Assessment	1600 CAPITOLA ROAD	SW 1/4 - 1/2 (0.300 mi.)	K38	99

## EXECUTIVE SUMMARY

Global Id: T10000015553

**SANTA CRUZ COMMUNITY**                                      **1510 CAPITOLA RD**                                      **SW 1/4 - 1/2 (0.308 mi.)**                                      **K39**                                      **100**

Database: CPS-SLIC, Date of Government Version: 06/02/2025

Facility Status: Open - Long Term Management

Global Id: T10000017395

**DIENTES COMMUNITY DE**                                      **1500 CAPITOLA RD**                                      **SW 1/4 - 1/2 (0.333 mi.)**                                      **K41**                                      **108**

Database: CPS-SLIC, Date of Government Version: 06/02/2025

Facility Status: Open - Long Term Management

Global Id: T10000017393

**CAPITOLA ROAD AREA -**                                      **1412-1514 CAPITOLA R**                                      **SW 1/4 - 1/2 (0.345 mi.)**                                      **L42**                                      **111**

Database: CPS-SLIC, Date of Government Version: 06/02/2025

Facility Status: Open - Site Assessment

Global Id: T10000014098

**BIENESTAR PLAZA**                                      **1520 CAPITOLA ROAD**                                      **SW 1/4 - 1/2 (0.350 mi.)**                                      **L43**                                      **112**

Database: CPS-SLIC, Date of Government Version: 06/02/2025

Facility Status: Open - Long Term Management

Global Id: T10000017396

### ADDITIONAL ENVIRONMENTAL RECORDS

#### **Local Lists of Registered Storage Tanks**

SWEEPS UST: Statewide Environmental Evaluation and Planning System. This underground storage tank listing was updated and maintained by a company contacted by the SWRCB in the early 1990's. The listing is no longer updated or maintained. The local agency is the contact for more information on a site on the SWEEPS list.

A review of the SWEEPS UST list, as provided by EDR, and dated 06/01/1994 has revealed that there are 4 SWEEPS UST sites within approximately 0.25 miles of the target property.

<u>Equal/Higher Elevation</u>	<u>Address</u>	<u>Direction / Distance</u>	<u>Map ID</u>	<u>Page</u>
<b>RESIDENCE</b> Comp Number: 9464	<b>2185 CHARTICLEEY</b>	<b>N 1/8 - 1/4 (0.144 mi.)</b>	<b>C15</b>	<b>38</b>
<b>COLEMAN PLUMBING</b> Comp Number: 52839	<b>2315 MATTISON LN</b>	<b>E 1/8 - 1/4 (0.160 mi.)</b>	<b>E17</b>	<b>40</b>
<b>CENTRAL COUNTY GARBA</b> Comp Number: 24637	<b>2230 CHANTICLEER AVE</b>	<b>NNE 1/8 - 1/4 (0.168 mi.)</b>	<b>D19</b>	<b>44</b>
<b>CABINET SHOP COLET</b> Comp Number: 15987	<b>2264 CHANTICLEER AVE</b>	<b>NNE 1/8 - 1/4 (0.195 mi.)</b>	<b>G24</b>	<b>53</b>

HIST UST: Historical UST Registered Database.

A review of the HIST UST list, as provided by EDR, and dated 10/15/1990 has revealed that there are 3 HIST UST sites within approximately 0.25 miles of the target property.

<u>Equal/Higher Elevation</u>	<u>Address</u>	<u>Direction / Distance</u>	<u>Map ID</u>	<u>Page</u>
<b>COLEMAN PLUMBING</b>	<b>2315 MATTISON LN</b>	<b>E 1/8 - 1/4 (0.160 mi.)</b>	<b>E16</b>	<b>40</b>

## EXECUTIVE SUMMARY

Facility Id: 00000052839

Facility Id: 00000069211

<b>COLEMAN PLUMBING</b>	<b>2315 MATTISON LN</b>	<b>E 1/8 - 1/4 (0.160 mi.)</b>	<b>E17</b>	<b>40</b>
<u>Lower Elevation</u>	<u>Address</u>	<u>Direction / Distance</u>	<u>Map ID</u>	<u>Page</u>
<b>CENTRAL COUNTY GARBA</b>	<b>2230 CHANTICLEER</b>	<b>SE 0 - 1/8 (0.055 mi.)</b>	<b>B11</b>	<b>26</b>
Facility Id: 00000024637				

CA FID UST: The Facility Inventory Database contains active and inactive underground storage tank locations. The source is the State Water Resource Control Board.

A review of the CA FID UST list, as provided by EDR, and dated 10/31/1994 has revealed that there are 4 CA FID UST sites within approximately 0.25 miles of the target property.

<u>Equal/Higher Elevation</u>	<u>Address</u>	<u>Direction / Distance</u>	<u>Map ID</u>	<u>Page</u>
<b>RESIDENCE</b>	<b>2185 CHARTICLEEY</b>	<b>N 1/8 - 1/4 (0.144 mi.)</b>	<b>C15</b>	<b>38</b>
Facility Id: 44001513 Status: I				
<b>COLEMAN PLUMBING</b>	<b>2315 MATTISON LN</b>	<b>E 1/8 - 1/4 (0.160 mi.)</b>	<b>E17</b>	<b>40</b>
Facility Id: 44000475 Status: I				
<b>CENTRAL COUNTY GARBA</b>	<b>2230 CHANTICLEER AVE</b>	<b>NNE 1/8 - 1/4 (0.168 mi.)</b>	<b>D19</b>	<b>44</b>
Facility Id: 44000351 Status: I				
<b>CABINET SHOP COLET</b>	<b>2264 CHANTICLEER AVE</b>	<b>NNE 1/8 - 1/4 (0.195 mi.)</b>	<b>G24</b>	<b>53</b>
Facility Id: 44000536 Status: I				

### Other Ascertainable Records

RCRA NonGen / NLR: RCRAInfo is EPA's comprehensive information system, providing access to data supporting the Resource Conservation and Recovery Act (RCRA) of 1976 and the Hazardous and Solid Waste Amendments (HSWA) of 1984. The database includes selective information on sites which generate, transport, store, treat and/or dispose of hazardous waste as defined by the Resource Conservation and Recovery Act (RCRA). Non-Generators do not presently generate hazardous waste.

A review of the RCRA NonGen / NLR list, as provided by EDR, and dated 06/02/2025 has revealed that there are 12 RCRA NonGen / NLR sites within approximately 0.25 miles of the target property.

<u>Equal/Higher Elevation</u>	<u>Address</u>	<u>Direction / Distance</u>	<u>Map ID</u>	<u>Page</u>
<b>DAVID CURRY</b>	<b>2170 17TH AVENUE</b>	<b>NNW 0 - 1/8 (0.117 mi.)</b>	<b>C12</b>	<b>30</b>
EPA ID:: CAC003190255				
<b>TODD FITZGERALD</b>	<b>2249 MURIEL DRIVE</b>	<b>NE 1/8 - 1/4 (0.134 mi.)</b>	<b>13</b>	<b>34</b>
EPA ID:: CAC003184610				
ROSENTHAL PLUMBING I	2264 CHANTICLEER AVE	NNE 1/8 - 1/4 (0.195 mi.)	G23	51
EPA ID:: CAC003043779				
MICROPURE WATER SYST	2260 CHANTICLEER AVE	NE 1/8 - 1/4 (0.204 mi.)	H25	54

## EXECUTIVE SUMMARY

EPA ID:: CAL000457350  
 WATTS ON 2260 CHANTICLEER AVE NE 1/8 - 1/4 (0.204 mi.) H26 56  
 EPA ID:: CAL000438975

<u>Lower Elevation</u>	<u>Address</u>	<u>Direction / Distance</u>	<u>Map ID</u>	<u>Page</u>
VINCENT, MARK EPA ID:: CAC003294973	1425 EASTCREST COURT	W 1/8 - 1/4 (0.169 mi.)	F20	45
<b>1820 15TH AVE.</b> EPA ID:: CAC003085617	<b>1820 15TH AVE.</b>	<b>WSW 1/8 - 1/4 (0.211 mi.)</b>	<b>27</b>	<b>58</b>
<b>JAMES TABASZ</b> EPA ID:: CAC003261477	<b>1975 15TH AVENUE</b>	<b>W 1/8 - 1/4 (0.218 mi.)</b>	<b>I28</b>	<b>63</b>
1211 WEBSTER ST EPA ID:: CAC003065690	1211 WEBSTER ST	W 1/8 - 1/4 (0.244 mi.)	I29	67
<b>DONNA SCHMIDT</b> EPA ID:: CAC003075032	<b>1215 WEBSTER ST</b>	<b>W 1/8 - 1/4 (0.244 mi.)</b>	<b>I30</b>	<b>69</b>
<b>MARTIN SCHMIDT</b> EPA ID:: CAC003058364	<b>1211 WEBSTER ST</b>	<b>W 1/8 - 1/4 (0.244 mi.)</b>	<b>I31</b>	<b>73</b>
1735 16TH AVE EPA ID:: CAC002988218	1735 16TH AVE	SW 1/8 - 1/4 (0.249 mi.)	32	77

UST FINDER RELEASE: US EPA's UST Finder data is a national composite of leaking underground storage tanks. This data contains information about, and locations of, leaking underground storage tanks. Data was collected from state sources and standardized into a national profile by EPA's Office of Underground Storage Tanks, Office of Research and Development, and the Association of State and Territorial Solid Waste Management Officials.

A review of the UST FINDER RELEASE list, as provided by EDR, and dated 06/08/2023 has revealed that there are 9 UST FINDER RELEASE sites within approximately 0.5 miles of the target property.

<u>Equal/Higher Elevation</u>	<u>Address</u>	<u>Direction / Distance</u>	<u>Map ID</u>	<u>Page</u>
DANCO PROPERTY	2185 CHANTICLEER ST	NNE 1/8 - 1/4 (0.136 mi.)	D14	38
CENTRAL COUNTY GARBA	2230 CHANTICLEER ST	NNE 1/8 - 1/4 (0.170 mi.)	D22	50
SKILL CENTER INC	2685 MATTISON LN	NE 1/4 - 1/2 (0.365 mi.)	M44	113
SOQUEL AVENUE SITE	2900 SOQUEL AVE	NW 1/4 - 1/2 (0.422 mi.)	O48	122
COCA-COLA ENTERPRISE	6100 SOQUEL AVE	ENE 1/4 - 1/2 (0.425 mi.)	P51	128
<u>Lower Elevation</u>	<u>Address</u>	<u>Direction / Distance</u>	<u>Map ID</u>	<u>Page</u>
FORMER LIVE OAK SERV	1671 CAPITOLA RD	SSW 1/4 - 1/2 (0.260 mi.)	J35	92
VALERO STATION NO. 3	1701 CAPITOLA RD	SSW 1/4 - 1/2 (0.267 mi.)	J36	92
CAL-CRUZ HATCHERY IN	1010 RODRIGUEZ ST	WNW 1/4 - 1/2 (0.368 mi.)	N47	121
SANTA CRUZ SPCA	2200 7TH AVE	WNW 1/4 - 1/2 (0.428 mi.)	Q53	132

## EXECUTIVE SUMMARY

E MANIFEST: EPA established a national system for tracking hazardous waste shipments electronically. This system, known as ?e-Manifest,? will modernize the nation?s cradle-to-grave hazardous waste tracking process while saving valuable time, resources, and dollars for industry and states.

A review of the E MANIFEST list, as provided by EDR, and dated 06/02/2025 has revealed that there are 8 E MANIFEST sites within approximately 0.25 miles of the target property.

<u>Equal/Higher Elevation</u>	<u>Address</u>	<u>Direction / Distance</u>	<u>Map ID</u>	<u>Page</u>
<b>DAVID CURRY</b>	<b>2170 17TH AVENUE</b>	<b>NNW 0 - 1/8 (0.117 mi.)</b>	<b>C12</b>	<b>30</b>
<b>TODD FITZGERALD</b>	<b>2249 MURIEL DRIVE</b>	<b>NE 1/8 - 1/4 (0.134 mi.)</b>	<b>13</b>	<b>34</b>
<u>Lower Elevation</u>	<u>Address</u>	<u>Direction / Distance</u>	<u>Map ID</u>	<u>Page</u>
<b>BENSON FAMILY TRUST</b>	<b>1970 17TH AVENUE</b>	<b>WSW 0 - 1/8 (0.042 mi.)</b>	<b>10</b>	<b>24</b>
<b>VINCENT, MARK</b>	<b>1425 EASTCREST COURT</b>	<b>W 1/8 - 1/4 (0.169 mi.)</b>	<b>F21</b>	<b>48</b>
<b>1820 15TH AVE.</b>	<b>1820 15TH AVE.</b>	<b>WSW 1/8 - 1/4 (0.211 mi.)</b>	<b>27</b>	<b>58</b>
<b>JAMES TABASZ</b>	<b>1975 15TH AVENUE</b>	<b>W 1/8 - 1/4 (0.218 mi.)</b>	<b>I28</b>	<b>63</b>
<b>DONNA SCHMIDT</b>	<b>1215 WEBSTER ST</b>	<b>W 1/8 - 1/4 (0.244 mi.)</b>	<b>I30</b>	<b>69</b>
<b>MARTIN SCHMIDT</b>	<b>1211 WEBSTER ST</b>	<b>W 1/8 - 1/4 (0.244 mi.)</b>	<b>I31</b>	<b>73</b>

Cortese: The sites for the list are designated by the State Water Resource Control Board (LUST), the Integrated Waste Board (SWF/LS), and the Department of Toxic Substances Control (Cal-Sites).

A review of the Cortese list, as provided by EDR, and dated 06/12/2025 has revealed that there are 9 Cortese sites within approximately 0.5 miles of the target property.

<u>Equal/Higher Elevation</u>	<u>Address</u>	<u>Direction / Distance</u>	<u>Map ID</u>	<u>Page</u>
<b>CENTRAL COUNTY GARBA</b>	<b>2230 CHANTICLEER ST</b>	<b>NNE 1/8 - 1/4 (0.164 mi.)</b>	<b>D18</b>	<b>42</b>
Cleanup Status: COMPLETED - CASE CLOSED				
<b>SKILL CENTER INC</b>	<b>2685 MATTISON LN</b>	<b>NE 1/4 - 1/2 (0.365 mi.)</b>	<b>M45</b>	<b>114</b>
Cleanup Status: COMPLETED - CASE CLOSED				
<b>SOQUEL AVENUE SITE</b>	<b>2900 SOQUEL AVE</b>	<b>NW 1/4 - 1/2 (0.422 mi.)</b>	<b>O49</b>	<b>123</b>
Cleanup Status: COMPLETED - CASE CLOSED				
<b>COCA-COLA ENTERPRISE</b>	<b>6100 SOQUEL AVE</b>	<b>ENE 1/4 - 1/2 (0.425 mi.)</b>	<b>P50</b>	<b>126</b>
Cleanup Status: COMPLETED - CASE CLOSED				
<u>Lower Elevation</u>	<u>Address</u>	<u>Direction / Distance</u>	<u>Map ID</u>	<u>Page</u>
<b>DANCO PROPERTY</b>	<b>2185 CHANTICLEER ST</b>	<b>ESE 0 - 1/8 (0.012 mi.)</b>	<b>B9</b>	<b>17</b>
Cleanup Status: COMPLETED - CASE CLOSED				
<b>FORMER LIVE OAK SERV</b>	<b>1670 CAPITOLA RD</b>	<b>SSW 1/4 - 1/2 (0.260 mi.)</b>	<b>J34</b>	<b>82</b>
Cleanup Status: COMPLETED - CASE CLOSED				
<b>BILLS BEACON STATION</b>	<b>1701 CAPITOLA RD</b>	<b>SSW 1/4 - 1/2 (0.267 mi.)</b>	<b>J37</b>	<b>93</b>
Cleanup Status: COMPLETED - CASE CLOSED				
<b>CAL-CRUZ HATCHERY IN</b>	<b>1010 RODRIGUEZ ST</b>	<b>WNW 1/4 - 1/2 (0.368 mi.)</b>	<b>N46</b>	<b>117</b>
Cleanup Status: COMPLETED - CASE CLOSED				
<b>SANTA CRUZ SPCA</b>	<b>2200 7TH AVE</b>	<b>WNW 1/4 - 1/2 (0.428 mi.)</b>	<b>Q54</b>	<b>132</b>
Cleanup Status: COMPLETED - CASE CLOSED				

## EXECUTIVE SUMMARY

HIST CORTESE: The sites for the list are designated by the State Water Resource Control Board [LUST], the Integrated Waste Board [SWF/LS], and the Department of Toxic Substances Control [CALSTITES]. This listing is no longer updated by the state agency.

A review of the HIST CORTESE list, as provided by EDR, and dated 04/01/2001 has revealed that there are 4 HIST CORTESE sites within approximately 0.5 miles of the target property.

<u>Equal/Higher Elevation</u>	<u>Address</u>	<u>Direction / Distance</u>	<u>Map ID</u>	<u>Page</u>
<b>SKILL CENTER INC</b> Reg Id: 601	<b>2685 MATTISON LN</b>	<b>NE 1/4 - 1/2 (0.365 mi.)</b>	<b>M45</b>	<b>114</b>
<u>Lower Elevation</u>	<u>Address</u>	<u>Direction / Distance</u>	<u>Map ID</u>	<u>Page</u>
<b>DANCO PROPERTY</b> Reg Id: 2334	<b>2185 CHANTICLEER ST</b>	<b>ESE 0 - 1/8 (0.012 mi.)</b>	<b>B9</b>	<b>17</b>
<b>FORMER LIVE OAK SERV</b> Reg Id: 796	<b>1670 CAPITOLA RD</b>	<b>SSW 1/4 - 1/2 (0.260 mi.)</b>	<b>J34</b>	<b>82</b>
<b>CAL-CRUZ HATCHERY IN</b> Reg Id: 2389	<b>1010 RODRIGUEZ ST</b>	<b>WNW 1/4 - 1/2 (0.368 mi.)</b>	<b>N46</b>	<b>117</b>

HWP: Detailed information on permitted hazardous waste facilities and corrective action ("cleanups") tracked in EnviroStor.

A review of the HWP list, as provided by EDR, and dated 05/12/2025 has revealed that there is 1 HWP site within approximately 1 mile of the target property.

<u>Equal/Higher Elevation</u>	<u>Address</u>	<u>Direction / Distance</u>	<u>Map ID</u>	<u>Page</u>
<b>CALIFORNIA RADIOGRAP</b> EPA ID: CAL000115947 Cleanup Status: CLOSED	<b>3335 SOQUEL DR</b>	<b>NE 1/2 - 1 (0.835 mi.)</b>	<b>60</b>	<b>153</b>

Notify 65: Listings of all Proposition 65 incidents reported to counties by the State Water Resources Control Board and the Regional Water Quality Control Board. This database is no longer updated by the reporting agency.

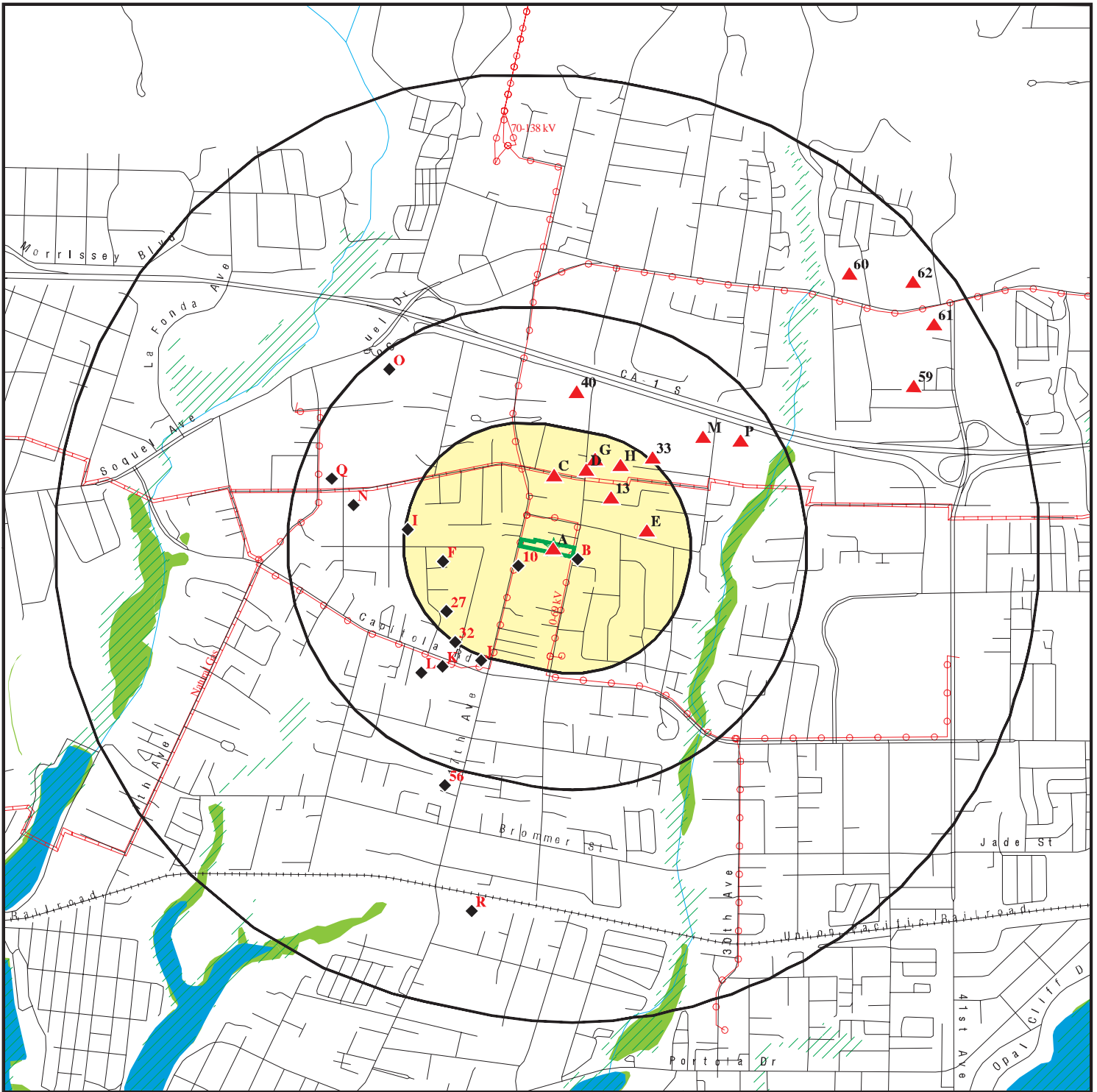
A review of the Notify 65 list, as provided by EDR, and dated 06/04/2025 has revealed that there are 4 Notify 65 sites within approximately 1 mile of the target property.

<u>Equal/Higher Elevation</u>	<u>Address</u>	<u>Direction / Distance</u>	<u>Map ID</u>	<u>Page</u>
<b>WASH-N-DRY EM</b>	<b>2724 41ST STREET</b>	<b>ENE 1/2 - 1 (0.808 mi.)</b>	<b>59</b>	<b>153</b>
<b>SOQUEL - 41ST AVENUE</b>	<b>2755 41ST AVENUE</b>	<b>ENE 1/2 - 1 (0.910 mi.)</b>	<b>61</b>	<b>166</b>
<b>COMMERCIAL PROPERTY</b>	<b>3845 SOQUEL DRIVE</b>	<b>NE 1/2 - 1 (0.925 mi.)</b>	<b>62</b>	<b>168</b>
<u>Lower Elevation</u>	<u>Address</u>	<u>Direction / Distance</u>	<u>Map ID</u>	<u>Page</u>
<b>COMMERCIAL PROPERTY</b>	<b>970 &amp; 992 17TH AVENUE</b>	<b>SSW 1/2 - 1 (0.789 mi.)</b>	<b>R57</b>	<b>143</b>

## EXECUTIVE SUMMARY

There were no unmapped sites in this report.

# OVERVIEW MAP - 8161172.2S



Target Property

Sites at elevations higher than or equal to the target property

Sites at elevations lower than the target property

Manufactured Gas Plants

National Priority List Sites

Dept. Defense Sites

Indian Reservations BIA

Power transmission lines

Pipelines

Special Flood Hazard Area (1%)

0.2% Annual Chance Flood Hazard

National Wetland Inventory

State Wetlands

Areas of Concern

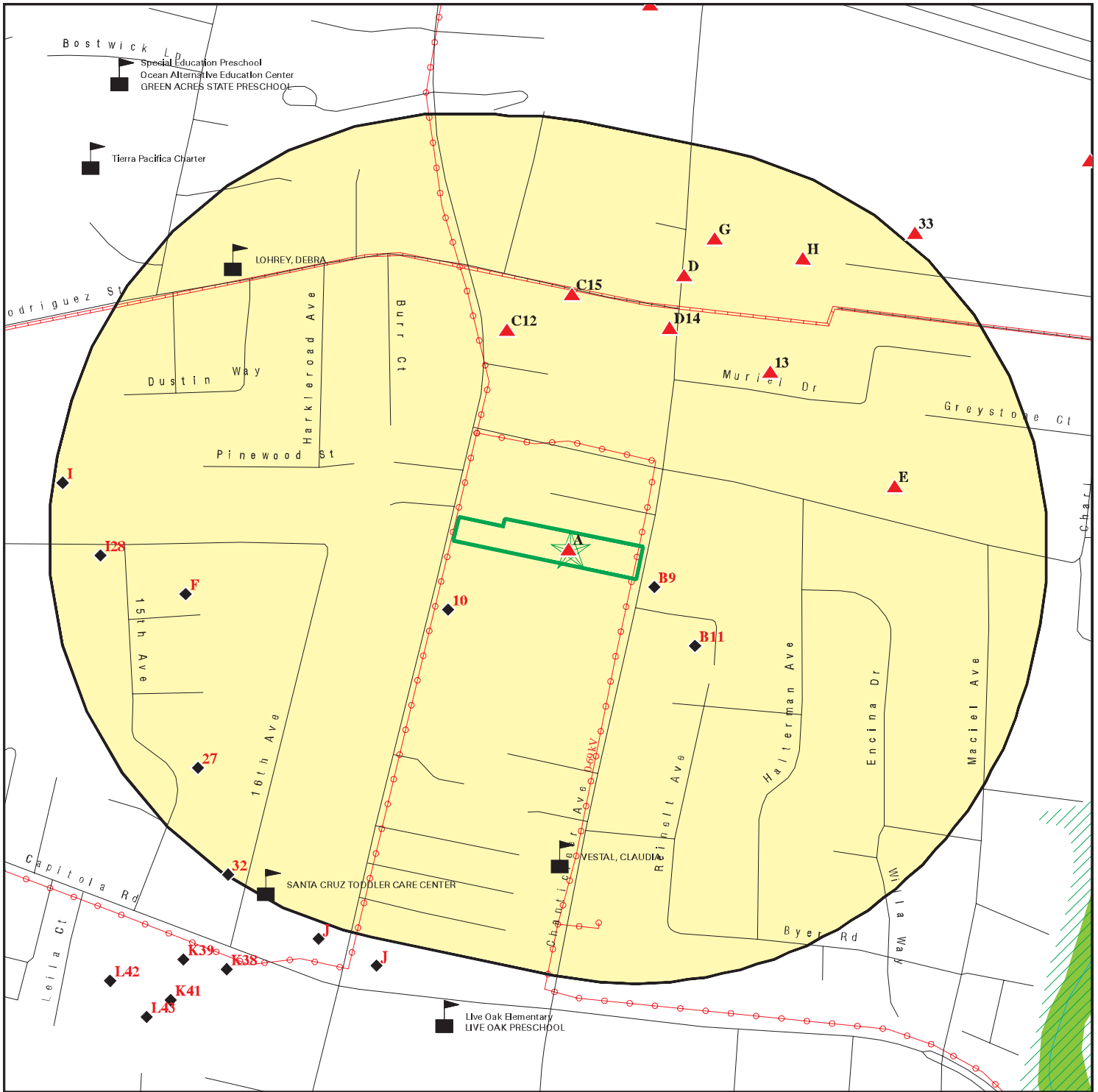


This report includes Interactive Map Layers to display and/or hide map information. The legend includes only those icons for the default map view.

SITE NAME: 2021 Chanticleer Avenue & 2030 17th Ave  
 ADDRESS: 2021 CHANTICLEER AVE and 2030 17th AVENUE  
 Santa Cruz CA 95062  
 LAT/LONG: 36.979739 / 121.980426

CLIENT: DUDEK  
 CONTACT: Jason Reed  
 INQUIRY #: 8161172.2s  
 DATE: November 03, 2025 4:15 pm

# DETAIL MAP - 8161172.2S



Target Property

Sites at elevations higher than or equal to the target property

Sites at elevations lower than the target property

Manufactured Gas Plants

Sensitive Receptors

National Priority List Sites

Dept. Defense Sites

Indian Reservations BIA

Power transmission lines

Pipelines

Special Flood Hazard Area (1%)

0.2% Annual Chance Flood Hazard

National Wetland Inventory

State Wetlands

Areas of Concern



This report includes Interactive Map Layers to display and/or hide map information. The legend includes only those icons for the default map view.

SITE NAME: 2021 Chanticleer Avenue & 2030 17th Ave  
 ADDRESS: 2021 CHANTICLEER AVE and 2030 17th AVENUE  
 Santa Cruz CA 95062  
 LAT/LONG: 36.979739 / 121.980426

CLIENT: DUDEK  
 CONTACT: Jason Reed  
 INQUIRY #: 8161172.2s  
 DATE: November 03, 2025 4:16 pm

## MAP FINDINGS SUMMARY

Database	Search Distance (Miles)	Target Property	< 1/8	1/8 - 1/4	1/4 - 1/2	1/2 - 1	> 1	Total Plotted
<b>STANDARD ENVIRONMENTAL RECORDS</b>								
<b><i>Lists of Federal NPL (Superfund) sites</i></b>								
NPL	1.000		0	0	0	0	NR	0
Proposed NPL	1.000		0	0	0	0	NR	0
NPL LIENS	1.000		0	0	0	0	NR	0
<b><i>Lists of Federal Delisted NPL sites</i></b>								
Delisted NPL	1.000		0	0	0	0	NR	0
<b><i>Lists of Federal sites subject to CERCLA removals and CERCLA orders</i></b>								
FEDERAL FACILITY	0.500		0	0	0	NR	NR	0
SEMS	0.500		0	0	0	NR	NR	0
<b><i>Lists of Federal CERCLA sites with NFRAP</i></b>								
SEMS-ARCHIVE	0.500		0	0	0	NR	NR	0
<b><i>Lists of Federal RCRA facilities undergoing Corrective Action</i></b>								
CORRACTS	1.000		0	0	0	0	NR	0
<b><i>Lists of Federal RCRA TSD facilities</i></b>								
RCRA-TSDF	0.500		0	0	0	NR	NR	0
<b><i>Lists of Federal RCRA generators</i></b>								
RCRA-LQG	0.250		0	0	NR	NR	NR	0
RCRA-SQG	0.250		0	0	NR	NR	NR	0
RCRA-VSQG	0.250		0	0	NR	NR	NR	0
<b><i>Federal institutional controls / engineering controls registries</i></b>								
LUCIS	0.500		0	0	0	NR	NR	0
US ENG CONTROLS	0.500		0	0	0	NR	NR	0
US INST CONTROLS	0.500		0	0	0	NR	NR	0
<b><i>Federal ERNS list</i></b>								
ERNS	TP		NR	NR	NR	NR	NR	0
<b><i>Lists of state- and tribal (Superfund) equivalent sites</i></b>								
RESPONSE	1.000		0	0	0	0	NR	0
<b><i>Lists of state- and tribal hazardous waste facilities</i></b>								
ENVIROSTOR	1.000		0	0	1	2	NR	3
<b><i>Lists of state and tribal landfills and solid waste disposal facilities</i></b>								
SWF/LF	0.500		0	0	0	NR	NR	0

## MAP FINDINGS SUMMARY

Database	Search Distance (Miles)	Target Property	< 1/8	1/8 - 1/4	1/4 - 1/2	1/2 - 1	> 1	Total Plotted
<b><i>Lists of state and tribal leaking storage tanks</i></b>								
LUST	0.500		2	1	8	NR	NR	11
INDIAN LUST	0.500		0	0	0	NR	NR	0
CPS-SLIC	0.500		0	0	7	NR	NR	7
<b><i>Lists of state and tribal registered storage tanks</i></b>								
FEMA UST	0.250		0	0	NR	NR	NR	0
UST	0.250		0	0	NR	NR	NR	0
AST	0.250		0	0	NR	NR	NR	0
INDIAN UST	0.250		0	0	NR	NR	NR	0
<b><i>Lists of state and tribal voluntary cleanup sites</i></b>								
VCP	0.500		0	0	0	NR	NR	0
INDIAN VCP	0.500		0	0	0	NR	NR	0
<b><i>Lists of state and tribal brownfield sites</i></b>								
BROWNFIELDS	0.500		0	0	0	NR	NR	0
<b><u>ADDITIONAL ENVIRONMENTAL RECORDS</u></b>								
<b><i>Local Brownfield lists</i></b>								
US BROWNFIELDS	0.500		0	0	0	NR	NR	0
<b><i>Local Lists of Landfill / Solid Waste Disposal Sites</i></b>								
WMUDS/SWAT	0.500		0	0	0	NR	NR	0
SWRCY	0.500		0	0	0	NR	NR	0
HAULERS	TP		NR	NR	NR	NR	NR	0
INDIAN ODI	0.500		0	0	0	NR	NR	0
ODI	0.500		0	0	0	NR	NR	0
DEBRIS REGION 9	0.500		0	0	0	NR	NR	0
IHS OPEN DUMPS	0.500		0	0	0	NR	NR	0
<b><i>Local Lists of Hazardous waste / Contaminated Sites</i></b>								
US HIST CDL	TP		NR	NR	NR	NR	NR	0
HIST Cal-Sites	1.000		0	0	0	0	NR	0
SCH	0.250		0	0	NR	NR	NR	0
CDL	TP		NR	NR	NR	NR	NR	0
CERS HAZ WASTE	0.250		0	0	NR	NR	NR	0
Toxic Pits	1.000		0	0	0	0	NR	0
US CDL	TP		NR	NR	NR	NR	NR	0
<b><i>Local Lists of Registered Storage Tanks</i></b>								
SWEEPS UST	0.250		0	4	NR	NR	NR	4
HIST UST	0.250		1	2	NR	NR	NR	3
CA FID UST	0.250		0	4	NR	NR	NR	4
CERS TANKS	0.250		0	0	NR	NR	NR	0
<b><i>Local Land Records</i></b>								
LIENS	TP		NR	NR	NR	NR	NR	0

## MAP FINDINGS SUMMARY

Database	Search Distance (Miles)	Target Property	< 1/8	1/8 - 1/4	1/4 - 1/2	1/2 - 1	> 1	Total Plotted
LIENS 2	TP		NR	NR	NR	NR	NR	0
DEED	0.500		0	0	0	NR	NR	0
<b>Records of Emergency Release Reports</b>								
HMIRS	TP		NR	NR	NR	NR	NR	0
CHMIRS	TP		NR	NR	NR	NR	NR	0
LDS	TP		NR	NR	NR	NR	NR	0
MCS	TP		NR	NR	NR	NR	NR	0
SPILLS 90	TP		NR	NR	NR	NR	NR	0
<b>Other Ascertainable Records</b>								
RCRA NonGen / NLR	0.250	2	1	11	NR	NR	NR	14
FUDS	1.000		0	0	0	0	NR	0
DOD	1.000		0	0	0	0	NR	0
SCRD DRYCLEANERS	0.500		0	0	0	NR	NR	0
US FIN ASSUR	TP		NR	NR	NR	NR	NR	0
EPA WATCH LIST	TP		NR	NR	NR	NR	NR	0
2020 COR ACTION	0.250		0	0	NR	NR	NR	0
TSCA	TP		NR	NR	NR	NR	NR	0
TRIS	TP		NR	NR	NR	NR	NR	0
SSTS	TP		NR	NR	NR	NR	NR	0
ROD	1.000		0	0	0	0	NR	0
RMP	TP		NR	NR	NR	NR	NR	0
RAATS	TP		NR	NR	NR	NR	NR	0
PRP	TP		NR	NR	NR	NR	NR	0
PADS	TP		NR	NR	NR	NR	NR	0
ICIS	TP		NR	NR	NR	NR	NR	0
FTTS	TP		NR	NR	NR	NR	NR	0
MLTS	TP		NR	NR	NR	NR	NR	0
COAL ASH DOE	TP		NR	NR	NR	NR	NR	0
COAL ASH EPA	0.500		0	0	0	NR	NR	0
PCB TRANSFORMER	TP		NR	NR	NR	NR	NR	0
RADINFO	TP		NR	NR	NR	NR	NR	0
HIST FTTS	TP		NR	NR	NR	NR	NR	0
DOT OPS	TP		NR	NR	NR	NR	NR	0
CONSENT	1.000		0	0	0	0	NR	0
INDIAN RESERV	1.000		0	0	0	0	NR	0
FUSRAP	1.000		0	0	0	0	NR	0
UMTRA	0.500		0	0	0	NR	NR	0
LEAD SMELTERS	TP		NR	NR	NR	NR	NR	0
US AIRS	TP		NR	NR	NR	NR	NR	0
US MINES	0.250		0	0	NR	NR	NR	0
ABANDONED MINES	0.250		0	0	NR	NR	NR	0
MINES MRDS	0.250		0	0	NR	NR	NR	0
FINDS	TP	2	NR	NR	NR	NR	NR	2
ECHO	TP	2	NR	NR	NR	NR	NR	2
DOCKET HWC	TP		NR	NR	NR	NR	NR	0
UXO	1.000		0	0	0	0	NR	0
FUELS PROGRAM	0.250		0	0	NR	NR	NR	0
PFAS NPL	0.250		0	0	NR	NR	NR	0
PFAS FEDERAL SITES	0.250		0	0	NR	NR	NR	0

## MAP FINDINGS SUMMARY

Database	Search Distance (Miles)	Target Property	< 1/8	1/8 - 1/4	1/4 - 1/2	1/2 - 1	> 1	Total Plotted
PFAS TSCA	0.250		0	0	NR	NR	NR	0
PFAS TRIS	0.250		0	0	NR	NR	NR	0
PFAS RCRA MANIFEST	0.250		0	0	NR	NR	NR	0
PFAS ATSDR	0.250		0	0	NR	NR	NR	0
PFAS WQP	0.250		0	0	NR	NR	NR	0
PFAS NPDES	0.250		0	0	NR	NR	NR	0
PFAS PROJECT	0.250		0	0	NR	NR	NR	0
PFAS ECHO	0.250		0	0	NR	NR	NR	0
PFAS ECHO FIRE TRAIN	0.250		0	0	NR	NR	NR	0
PFAS PT 139 AIRPORT	0.250		0	0	NR	NR	NR	0
AQUEOUS FOAM NRC	0.250		0	0	NR	NR	NR	0
BIOSOLIDS	TP		NR	NR	NR	NR	NR	0
UST FINDER RELEASE	0.500		0	2	7	NR	NR	9
UST FINDER	0.250		0	0	NR	NR	NR	0
E MANIFEST	0.250	1	2	6	NR	NR	NR	9
PFAS	0.250		0	0	NR	NR	NR	0
AQUEOUS FOAM	0.250		0	0	NR	NR	NR	0
CA BOND EXP. PLAN	1.000		0	0	0	0	NR	0
CHROME PLATING	0.500		0	0	0	NR	NR	0
Cortese	0.500		1	1	7	NR	NR	9
CUPA Listings	0.250		0	0	NR	NR	NR	0
DRYCLEANERS	0.250		0	0	NR	NR	NR	0
EMI	TP		NR	NR	NR	NR	NR	0
ENF	TP		NR	NR	NR	NR	NR	0
Financial Assurance	TP		NR	NR	NR	NR	NR	0
ICE	TP		NR	NR	NR	NR	NR	0
HIST CORTESE	0.500		1	0	3	NR	NR	4
HWP	1.000		0	0	0	1	NR	1
HWT	0.250		0	0	NR	NR	NR	0
HWTS	TP	2	NR	NR	NR	NR	NR	2
HAZNET	TP		NR	NR	NR	NR	NR	0
MINES	0.250		0	0	NR	NR	NR	0
MWMP	0.250		0	0	NR	NR	NR	0
NPDES	TP		NR	NR	NR	NR	NR	0
PEST LIC	TP		NR	NR	NR	NR	NR	0
PROC	0.500		0	0	0	NR	NR	0
Notify 65	1.000		0	0	0	4	NR	4
HAZMAT	0.250		0	0	NR	NR	NR	0
UIC	TP		NR	NR	NR	NR	NR	0
UIC GEO	TP		NR	NR	NR	NR	NR	0
WASTEWATER PITS	0.500		0	0	0	NR	NR	0
WDS	TP		NR	NR	NR	NR	NR	0
WIP	0.250		0	0	NR	NR	NR	0
MILITARY PRIV SITES	TP		NR	NR	NR	NR	NR	0
PROJECT	TP		NR	NR	NR	NR	NR	0
WDR	TP		NR	NR	NR	NR	NR	0
CIWQS	TP		NR	NR	NR	NR	NR	0
CERS	TP		NR	NR	NR	NR	NR	0
NON-CASE INFO	TP		NR	NR	NR	NR	NR	0
OTHER OIL GAS	TP		NR	NR	NR	NR	NR	0
PROD WATER PONDS	TP		NR	NR	NR	NR	NR	0

## MAP FINDINGS SUMMARY

Database	Search Distance (Miles)	Target Property	< 1/8	1/8 - 1/4	1/4 - 1/2	1/2 - 1	> 1	Total Plotted
SAMPLING POINT	TP		NR	NR	NR	NR	NR	0
WELL STIM PROJ	TP		NR	NR	NR	NR	NR	0
<b><u>EDR HIGH RISK HISTORICAL RECORDS</u></b>								
<b><i>EDR Exclusive Records</i></b>								
EDR MGP	1.000		0	0	0	0	NR	0
EDR Hist Auto	0.125		0	NR	NR	NR	NR	0
EDR Hist Cleaner	0.125		0	NR	NR	NR	NR	0
<b><u>EDR RECOVERED GOVERNMENT ARCHIVES</u></b>								
<b><i>Exclusive Recovered Govt. Archives</i></b>								
RGA LF	TP		NR	NR	NR	NR	NR	0
RGA LUST	TP		NR	NR	NR	NR	NR	0
- Totals --		9	8	31	33	7	0	88

**NOTES:**

TP = Target Property

NR = Not Requested at this Search Distance

Sites may be listed in more than one database

MAP FINDINGS

Map ID  
Direction  
Distance  
Elevation

Site

Database(s)

EDR ID Number  
EPA ID Number

**A1**  
**Target**  
**Property**

**CLIFFORD BIXLER**  
**2031 CHANTICLEER AVE**  
**SANTA CRUZ, CA 95062**

**HWTS**    **S129487600**  
**N/A**

**Site 1 of 8 in cluster A**

**Actual:**  
**97 ft.**

**HWTS:**  
Name: CLIFFORD BIXLER  
Address: 2031 CHANTICLEER AVE  
Address 2: Not reported  
City,State,Zip: SANTA CRUZ, CA 95062  
EPA ID: CAC003226421  
Inactive Date: 07/06/2023  
Create Date: 04/06/2023  
Last Act Date: Not reported  
Mailing Name: Not reported  
Mailing Address: 2031 CHANTICLEER AVE  
Mailing Address 2: CA  
Mailing City,State,Zip: SA 95062  
Owner Name: CLIFFORD BIXLER  
Owner Address: 2031 CHANTICLEER AVE  
Owner Address 2: Not reported  
Owner City,State,Zip: SANTA CRUZ, CA 95062  
Owner Phone: Not reported  
Owner Fax: Not reported  
Contact Name: CLIFFORD BIXLER  
Contact Address: 2031 CHANTICLEER AVE  
Contact Address 2: Not reported  
City,State,Zip: SANTA CRUZ, CA 95062  
Contact Phone: Not reported  
Contact Fax: Not reported  
Facility Status: Inactive  
Facility Type: Temporary  
Category: State  
Latitude: 36.979597560000002  
Longitude: -121.97965452

**A2**  
**Target**  
**Property**

**CLIFFORD BIXLER**  
**2021 CHANTICLEER AVE.**  
**SANTA CRUZ, CA 95062**

**FINDS**    **1028091291**  
**N/A**

**Site 2 of 8 in cluster A**

**Actual:**  
**97 ft.**

**FINDS:**  
Registry ID: 110071462635

[Click Here for FRS Facility Detail Report:](#)

**Environmental Interest/Information System:**

The Resource Conservation and Recovery Act Information System (RCRAInfo) is EPA's comprehensive information system in support of the Resource Conservation and Recovery Act (RCRA) of 1976 and the Hazardous and Solid Waste Amendments (HSWA) of 1984. It tracks many types of information about generators, transporters, treaters, storers, and disposers of hazardous waste.

[Click this hyperlink](#) while viewing on your computer to access additional FINDS: detail in the EDR Site Report.

MAP FINDINGS

Map ID  
Direction  
Distance  
Elevation

Site

Database(s)

EDR ID Number  
EPA ID Number

**A3**  
**Target**  
**Property**

**CLIFFORD BIXLER**  
**2021 CHANTICLEER AVE.**  
**SANTA CRUZ, CA 95062**

**HWTS**    **S130483145**  
**N/A**

**Site 3 of 8 in cluster A**

**Actual:**  
**97 ft.**

**HWTS:**  
Name: CLIFFORD BIXLER  
Address: 2021 CHANTICLEER AVE.  
Address 2: Not reported  
City,State,Zip: SANTA CRUZ, CA 95062  
EPA ID: CAC003238845  
Inactive Date: 09/22/2023  
Create Date: 06/23/2023  
Last Act Date: Not reported  
Mailing Name: Not reported  
Mailing Address: 91 COUNTRY ESTATES DRIVE  
Mailing Address 2: CA  
Mailing City,State,Zip: SA 95060  
Owner Name: CLIFFORD BIXLER  
Owner Address: 91 COUNTRY ESTATES DRIVE  
Owner Address 2: Not reported  
Owner City,State,Zip: SANTA CRUZ, CA 95060  
Owner Phone: Not reported  
Owner Fax: Not reported  
Contact Name: CLIFFORD BIXLER  
Contact Address: 91 COUNTRY ESTATES DRIVE  
Contact Address 2: Not reported  
City,State,Zip: SANTA CRUZ, CA 95060  
Contact Phone: Not reported  
Contact Fax: Not reported  
Facility Status: Inactive  
Facility Type: Temporary  
Category: State  
Latitude: 36.979597560000002  
Longitude: -121.97965452

**A4**  
**Target**  
**Property**

**2031 CHANTICLEER AVE**  
**2031 CHANTICLEER AVE**  
**SANTA CRUZ, CA 95062**

**RCRA NonGen / NLR**    **1027684401**  
**E MANIFEST**    **CAC003226421**

**Site 4 of 8 in cluster A**

**Actual:**  
**97 ft.**

**RCRA Listings:**  
Date Form Received by Agency: 20230406  
Handler Name: 2031 Chanticleer Ave  
Handler Address: 2031 Chanticleer Ave  
Handler City,State,Zip: SANTA CRUZ, CA 95062  
EPA ID: CAC003226421  
Contact Name: CLIFFORD BIXLER  
Contact Address: 2031 CHANTICLEER AVE  
Contact City,State,Zip: SANTA CRUZ, CA 95062  
Contact Telephone: 831-295-2201  
Contact Fax: Not reported  
Contact Email: CLIFFORD.BIXLER@ATT.NET  
Contact Title: Not reported  
EPA Region: 09  
Land Type: Not reported  
Federal Waste Generator Description: Not a generator, verified  
Non-Notifier: Not reported

Map ID  
 Direction  
 Distance  
 Elevation

MAP FINDINGS

Site

Database(s)

EDR ID Number  
 EPA ID Number

**2031 CHANTICLEER AVE (Continued)**

**1027684401**

Biennial Report Cycle:		Not reported
Accessibility:		Not reported
Active Site Indicator:		Not reported
State District Owner:		Not reported
State District:		Not reported
Mailing Address:		2031 CHANTICLEER AVE
Mailing City,State,Zip:		SANTA CRUZ, CA 95062
Owner Name:	Clifford Bixler	
Owner Type:		Other
Operator Name:	Clifford Bixler	
Operator Type:		Other
Short-Term Generator Activity:		No
Importer Activity:		No
Mixed Waste Generator:		No
Transporter Activity:		No
Transfer Facility Activity:		No
Recycler Activity with Storage:		No
Small Quantity On-Site Burner Exemption:		No
Smelting Melting and Refining Furnace Exemption:		No
Underground Injection Control:		No
Off-Site Waste Receipt:		No
Universal Waste Indicator:		No
Universal Waste Destination Facility:		No
Federal Universal Waste:		No
Active Site State-Reg Handler:		---
Federal Facility Indicator:		Not reported
Hazardous Secondary Material Indicator:		N
Sub-Part K Indicator:		Not reported
2018 GPRA Permit Baseline:		Not on the Baseline
2018 GPRA Renewals Baseline:		Not on the Baseline
202 GPRA Corrective Action Baseline:		No
Subject to Corrective Action Universe:		No
Non-TSDFs Where RCRA CA has Been Imposed Universe:		No
Corrective Action Priority Ranking:		No NCAPS ranking
Environmental Control Indicator:		No
Institutional Control Indicator:		No
Human Exposure Controls Indicator:		N/A
Groundwater Controls Indicator:		N/A
Significant Non-Complier Universe:		No
Unaddressed Significant Non-Complier Universe:		No
Addressed Significant Non-Complier Universe:		No
Significant Non-Complier With a Compliance Schedule Universe:		No
Financial Assurance Required:		Not reported
Handler Date of Last Change:		20241212
Recognized Trader-Importer:		No
Recognized Trader-Exporter:		No
Importer of Spent Lead Acid Batteries:		No
Exporter of Spent Lead Acid Batteries:		No
Recycler Activity Without Storage:		No
Manifest Broker:		No
Sub-Part P Indicator:		No

Handler - Owner Operator:		
Owner/Operator Indicator:		Owner
Owner/Operator Name:	CLIFFORD BIXLER	
Legal Status:		Other

Map ID  
Direction  
Distance  
Elevation

MAP FINDINGS

Site

Database(s)

EDR ID Number  
EPA ID Number

**2031 CHANTICLEER AVE (Continued)**

**1027684401**

Date Became Current: Not reported  
Date Ended Current: Not reported  
Owner/Operator Address: 2031 CHANTICLEER AVE  
Owner/Operator City,State,Zip: SANTA CRUZ, CA 95062  
Owner/Operator Telephone: 831-295-2201  
Owner/Operator Telephone Ext: Not reported  
Owner/Operator Fax: Not reported  
Owner/Operator Email: Not reported

Owner/Operator Indicator: Operator  
Owner/Operator Name: CLIFFORD BIXLER  
Legal Status: Other  
Date Became Current: Not reported  
Date Ended Current: Not reported  
Owner/Operator Address: 2031 CHANTICLEER AVE  
Owner/Operator City,State,Zip: SANTA CRUZ, CA 95062  
Owner/Operator Telephone: 831-295-2201  
Owner/Operator Telephone Ext: Not reported  
Owner/Operator Fax: Not reported  
Owner/Operator Email: Not reported

Historic Generators:  
Receive Date: 20230406  
Handler Name: 2031 CHANTICLEER AVE  
Federal Waste Generator Description: Not a generator, verified  
State District Owner: Not reported  
Large Quantity Handler of Universal Waste: No  
Recognized Trader Importer: No  
Recognized Trader Exporter: No  
Spent Lead Acid Battery Importer: No  
Spent Lead Acid Battery Exporter: No  
Current Record: Yes  
Non Storage Recycler Activity: No  
Electronic Manifest Broker: No

List of NAICS Codes and Descriptions:  
NAICS Code: 56299  
NAICS Description: All Other Waste Management Services

Facility Has Received Notices of Violations:  
Violations: No Violations Found

Evaluation Action Summary:  
Evaluations: No Evaluations Found

E MANIFEST:  
Manifest Tracking Number: 017872700FLE  
Last Updated Date: 20230515  
Shipped Date: 20230506  
Received Date: 20230510  
Manifest Status: Signed  
Submission Type: DataImage5Copy  
Origin Type: Web  
Generator EPA ID: CAC003226421

Map ID  
Direction  
Distance  
Elevation

MAP FINDINGS

Site

Database(s)

EDR ID Number  
EPA ID Number

**2031 CHANTICLEER AVE (Continued)**

**1027684401**

Generator Name: Clifford Bixler  
Generator Location Street Number: Not reported  
Generator Location Street 1: 2031 CHANTICLEER AVE  
Generator Location Street 2: Not reported  
Generator Location City: SANTA CRUZ  
Generator Location State: CA  
Generator Location Zip: 95062  
Generator Mail Street Number: Not reported  
Generator Mail Street 1: 2031 CHANTICLEER AVE  
Generator Mail Street 2: Not reported  
Generator Mail City: SANTA CRUZ  
Generator Mail Zip: 95062  
Generator Mail State: CA  
Generator Contact Company Name: Not reported  
Designated Facility EPA ID: CAL000190080  
Designated Facility Name: Forward Landfill Inc Disposal  
Designated Facility Mail Street Number: 9999  
Designated Facility Mail Street 1: Not reported  
Designated Facility Mail Street 2: SOUTH AUSTIN ROAD  
Designated Facility Mail City: MANTECA  
Designated Facility Mail Zip: 95336  
Designated Facility Mail State: CA  
Designated Facility Location Street Number: 9999  
Designated Facility Location Street 1: SOUTH AUSTIN ROAD  
Designated Facility Location Street 2: Not reported  
Designated Facility Location City: MANTECA  
Designated Facility Location Zip: 95366  
Designated Facility Location State: CA  
Designated Facility Contact Company Name: Not reported  
Manifest Residue Indicator: N  
Rejection Indicator: N

Transporter:

Manifest Tracking Number: 017872700FLE  
Transporter Line Number: 1  
Transporter EPA ID: CAR000049957  
Transporter Name: Z Con Specialty Services Inc

Manifest Tracking Number: 017872700FLE  
Transporter Line Number: 2  
Transporter EPA ID: CAR000070540  
Transporter Name: Advanced Chemical Transport Inc. Db a Actenviro

Waste Line:

Manifest Tracking Number: 017872700FLE  
Waste Line Number: 1  
U.S. DOT Hazardous Indicator: Y  
U.S. DOT ID Number: NA2212  
U.S. DOT Description: Rq Na2212, Asbestos, 9, Pgiii  
Non-Hazardous Waste Description: Not reported  
Number of Containers: 11  
Container Type Code: BA  
Container Type Description: Burlap, cloth, paper, or plastic bags  
Waste Quantity: 1  
Quantity Unit of Measure Code: Y  
Quantity Unit of Measure Description: Cubic Yards

Map ID  
 Direction  
 Distance  
 Elevation

MAP FINDINGS

Site

Database(s)

EDR ID Number  
 EPA ID Number

**2031 CHANTICLEER AVE (Continued)**

**1027684401**

Waste Quantity, in Tons:	0.84
Acute Waste Quantity, in Tons:	0
Non-Acute Waste Quantity, in Tons:	0.84
Waste Quantity, in Kilograms:	761.9052
Acute Waste Quantity, in Kilograms:	0
Non-Acute Waste Quantity, in Kilograms:	761.9052
Management Method Code:	H132
Management Method Description:	LANDFILL (WITH PRIOR TREATMENT AND/OR STABILIZATION)
Waste Residue Indicator:	N
Quantity Discrepancy Indicator:	N
Waste Type Discrepancy Indicator:	N
Waste Density:	Not reported
Waste Density Unit of Measure Code:	Not reported
Waste Density Unit of Measure Description:	Not reported
Form Code:	Not reported
Form Code Description:	Not reported
Source Code:	Not reported
Source Code Description:	Not reported
Waste Minimization Code:	Not reported
Waste Minimization Code Description:	Not reported
Consent Number:	Not reported
EPA Waste Indicator:	N
Federal Waste Codes:	Not reported
Quantity Haz Kg:	Not reported
Quantity Haz Tons:	Not reported
Quantity Non Haz Kg:	761.9052
Quantity Non Haz Tons:	0.84
State Waste Codes:	CA-151

**A5  
 Target  
 Property**

**CLIFFORD BIXLER  
 2031 CHANTICLEER AVE  
 SANTA CRUZ, CA 95062**

**ECHO 1027718740  
 N/A**

**Site 5 of 8 in cluster A**

**Actual:  
 97 ft.**

**ECHO:**  
 Envid: 1027718740  
 Registry ID: 110071415640

**DFR URL:**  
 Name: CLIFFORD BIXLER  
 Address: 2031 Chanticleer Ave  
 City,State,Zip: SANTA CRUZ, CA 95062

**A6  
 Target  
 Property**

**2021 CHANTICLEER AVE.  
 2021 CHANTICLEER AVE.  
 SANTA CRUZ, CA 95062**

**RCRA NonGen / NLR 1027695998  
 CAC003238845**

**Site 6 of 8 in cluster A**

**Actual:  
 97 ft.**

**RCRA Listings:**  
 Date Form Received by Agency: 20230623  
 Handler Name: 2021 Chanticleer Ave.  
 Handler Address: 2021 Chanticleer Ave.  
 Handler City,State,Zip: SANTA CRUZ, CA 95062  
 EPA ID: CAC003238845

Map ID  
 Direction  
 Distance  
 Elevation

MAP FINDINGS

Site

Database(s)

EDR ID Number  
 EPA ID Number

2021 CHANTICLEER AVE. (Continued)

1027695998

Contact Name:		CLIFFORD BIXLER
Contact Address:		91 COUNTRY ESTATES DRIVE
Contact City,State,Zip:		SANTA CRUZ, CA 95060
Contact Telephone:		831-295-2201
Contact Fax:		Not reported
Contact Email:		CLIFFORD.BIXLER@ATT.NET
Contact Title:		Not reported
EPA Region:		09
Land Type:		Not reported
Federal Waste Generator Description:		Not a generator, verified
Non-Notifier:		Not reported
Biennial Report Cycle:		Not reported
Accessibility:		Not reported
Active Site Indicator:		Not reported
State District Owner:		Not reported
State District:		Not reported
Mailing Address:		91 COUNTRY ESTATES DRIVE
Mailing City,State,Zip:		SANTA CRUZ, CA 95060
Owner Name:	Clifford Bixler	
Owner Type:		Other
Operator Name:	Clifford Bixler	
Operator Type:		Other
Short-Term Generator Activity:		No
Importer Activity:		No
Mixed Waste Generator:		No
Transporter Activity:		No
Transfer Facility Activity:		No
Recycler Activity with Storage:		No
Small Quantity On-Site Burner Exemption:		No
Smelting Melting and Refining Furnace Exemption:		No
Underground Injection Control:		No
Off-Site Waste Receipt:		No
Universal Waste Indicator:		No
Universal Waste Destination Facility:		No
Federal Universal Waste:		No
Active Site State-Reg Handler:		---
Federal Facility Indicator:		Not reported
Hazardous Secondary Material Indicator:		N
Sub-Part K Indicator:		Not reported
2018 GPRA Permit Baseline:		Not on the Baseline
2018 GPRA Renewals Baseline:		Not on the Baseline
202 GPRA Corrective Action Baseline:		No
Subject to Corrective Action Universe:		No
Non-TSDFs Where RCRA CA has Been Imposed Universe:		No
Corrective Action Priority Ranking:		No NCAPS ranking
Environmental Control Indicator:		No
Institutional Control Indicator:		No
Human Exposure Controls Indicator:		N/A
Groundwater Controls Indicator:		N/A
Significant Non-Complier Universe:		No
Unaddressed Significant Non-Complier Universe:		No
Addressed Significant Non-Complier Universe:		No
Significant Non-Complier With a Compliance Schedule Universe:		No
Financial Assurance Required:		Not reported
Handler Date of Last Change:		20241212
Recognized Trader-Importer:		No
Recognized Trader-Exporter:		No

Map ID  
Direction  
Distance  
Elevation

MAP FINDINGS

Site

Database(s)

EDR ID Number  
EPA ID Number

**2021 CHANTICLEER AVE. (Continued)**

**1027695998**

Importer of Spent Lead Acid Batteries: No  
Exporter of Spent Lead Acid Batteries: No  
Recycler Activity Without Storage: No  
Manifest Broker: No  
Sub-Part P Indicator: No

Handler - Owner Operator:

Owner/Operator Indicator: Operator  
Owner/Operator Name: CLIFFORD BIXLER  
Legal Status: Other  
Date Became Current: Not reported  
Date Ended Current: Not reported  
Owner/Operator Address: 91 COUNTRY ESTATES DRIVE  
Owner/Operator City,State,Zip: SANTA CRUZ, CA 95060  
Owner/Operator Telephone: 831-295-2201  
Owner/Operator Telephone Ext: Not reported  
Owner/Operator Fax: Not reported  
Owner/Operator Email: Not reported

Owner/Operator Indicator: Owner  
Owner/Operator Name: CLIFFORD BIXLER  
Legal Status: Other  
Date Became Current: Not reported  
Date Ended Current: Not reported  
Owner/Operator Address: 91 COUNTRY ESTATES DRIVE  
Owner/Operator City,State,Zip: SANTA CRUZ, CA 95060  
Owner/Operator Telephone: 831-295-2201  
Owner/Operator Telephone Ext: Not reported  
Owner/Operator Fax: Not reported  
Owner/Operator Email: Not reported

Historic Generators:

Receive Date: 20230623  
Handler Name: 2021 CHANTICLEER AVE.  
Federal Waste Generator Description: Not a generator, verified  
State District Owner: Not reported  
Large Quantity Handler of Universal Waste: No  
Recognized Trader Importer: No  
Recognized Trader Exporter: No  
Spent Lead Acid Battery Importer: No  
Spent Lead Acid Battery Exporter: No  
Current Record: Yes  
Non Storage Recycler Activity: No  
Electronic Manifest Broker: No

List of NAICS Codes and Descriptions:

NAICS Code: 56299  
NAICS Description: All Other Waste Management Services

Facility Has Received Notices of Violations:

Violations: No Violations Found

Evaluation Action Summary:

Evaluations: No Evaluations Found

MAP FINDINGS

Map ID Direction Distance Elevation		Database(s)	EDR ID Number EPA ID Number
--	--	-------------	--------------------------------

<b>A7</b>	<b>CLIFFORD BIXLER</b>	<b>FINDS</b>	<b>1028056974</b>
Target Property	<b>2031 CHANTICLEER AVE</b> <b>SANTA CRUZ, CA 95062</b>		<b>N/A</b>

**Site 7 of 8 in cluster A**

<b>Actual:</b> <b>97 ft.</b>	FINDS:	
	Registry ID:	110071415640

[Click Here for FRS Facility Detail Report:](#)

Environmental Interest/Information System:

The Resource Conservation and Recovery Act Information System (RCRAInfo) is EPA's comprehensive information system in support of the Resource Conservation and Recovery Act (RCRA) of 1976 and the Hazardous and Solid Waste Amendments (HSWA) of 1984. It tracks many types of information about generators, transporters, treaters, storers, and disposers of hazardous waste.

[Click this hyperlink](#) while viewing on your computer to access additional FINDS: detail in the EDR Site Report.

<b>A8</b>	<b>CLIFFORD BIXLER</b>	<b>ECHO</b>	<b>1027733907</b>
Target Property	<b>2021 CHANTICLEER AVE.</b> <b>SANTA CRUZ, CA 95062</b>		<b>N/A</b>

**Site 8 of 8 in cluster A**

<b>Actual:</b> <b>97 ft.</b>	ECHO:	
	Envid:	1027733907
	Registry ID:	110071462635

[DFR URL:](#)

Name:	CLIFFORD BIXLER
Address:	2021 Chanticleer Ave.
City,State,Zip:	SANTA CRUZ, CA 95062

<b>B9</b>	<b>DANCO PROPERTY</b>	<b>LUST</b>	<b>S105026444</b>
<b>ESE</b> <b>&lt; 1/8</b> <b>0.012 mi.</b> <b>65 ft.</b>	<b>2185 CHANTICLEER ST</b> <b>SANTA CRUZ, CA 95062</b>	<b>Cortese</b> <b>HIST CORTESE</b> <b>Site Mitigation</b> <b>CERS</b>	<b>N/A</b>
	<b>Site 1 of 2 in cluster B</b>		

<b>Relative:</b> <b>Lower</b>	LUST:	
<b>Actual:</b> <b>96 ft.</b>	Name:	DANCO PROPERTY
	Address:	2185 CHANTICLEER ST
	City,State,Zip:	SANTA CRUZ, CA 95062
	Lead Agency:	SANTA CRUZ COUNTY
	Case Type:	LUST Cleanup Site

[Geo Track:](#)

Global Id:	T0608700053
Latitude:	36.9818444
Longitude:	-121.9792508
Status:	Completed - Case Closed
Status Date:	11/07/1997
Case Worker:	Not reported
RB Case Number:	2334
Local Agency:	Not reported
File Location:	Not reported

Map ID  
Direction  
Distance  
Elevation

MAP FINDINGS

Site

Database(s)

EDR ID Number  
EPA ID Number

**DANCO PROPERTY (Continued)**

**S105026444**

Local Case Number: Not reported  
Potential Media Affect: Soil  
Potential Contaminants of Concern: Gasoline  
EPA Region: 9  
Coordinate Source: Google Geocode  
Cuf Case: Not reported  
Quantity Released Gallons: Not reported  
Begin Date: 02/06/1992  
Leak Reported Date: 03/20/1993  
How Discovered: Tank Closure  
How Discovered Description: Not reported  
Discharge Source: Other  
Discharge Cause: Unknown  
Stop Method: Not reported  
Stop Description: Not reported  
No Further Action Date: 11/07/1997  
CA Water Watershed Name: Big Basin - Santa Cruz - Aptos-Soquel (304.13)  
Dwr Groundwater Subbasin Name: Santa Cruz Mid-County (3-001)  
Disadvantaged Community: Not reported  
CA EnviroScreen 3 Score: 31-35%  
CA EnviroScreen 4 Score: 25-30%  
Military DOD Site: No  
Facility Project Subtype: Not reported  
RWQCB Region: CENTRAL COAST RWQCB (REGION 3)  
Site History: Not reported

**LUST:**

Global Id: T0608700053  
Action Type: ENFORCEMENT  
Date: 11/07/1997  
Action: Closure/No Further Action Letter

Global Id: T0608700053  
Action Type: ENFORCEMENT  
Date: 03/15/1993  
Action: 13267 Requirement

Global Id: T0608700053  
Action Type: ENFORCEMENT  
Date: 03/12/1992  
Action: Staff Letter

Global Id: T0608700053  
Action Type: ENFORCEMENT  
Date: 05/11/1992  
Action: Verbal Communication

Global Id: T0608700053  
Action Type: ENFORCEMENT  
Date: 02/21/1992  
Action: Staff Letter

Global Id: T0608700053  
Action Type: ENFORCEMENT  
Date: 03/25/1993  
Action: Unauthorized Release Form

Global Id: T0608700053

Map ID  
Direction  
Distance  
Elevation

MAP FINDINGS

Site

Database(s)

EDR ID Number  
EPA ID Number

**DANCO PROPERTY (Continued)**

**S105026444**

Action Type:	ENFORCEMENT
Date:	11/24/1993
Action:	Staff Letter
Global Id:	T0608700053
Action Type:	ENFORCEMENT
Date:	04/12/1995
Action:	Letter - Notice
Global Id:	T0608700053
Action Type:	ENFORCEMENT
Date:	08/25/1997
Action:	Referral to Local Agency
Global Id:	T0608700053
Action Type:	ENFORCEMENT
Date:	01/10/1995
Action:	Staff Letter
Global Id:	T0608700053
Action Type:	ENFORCEMENT
Date:	04/06/1995
Action:	Letter - Notice
Global Id:	T0608700053
Action Type:	ENFORCEMENT
Date:	12/04/1994
Action:	Staff Letter
Global Id:	T0608700053
Action Type:	ENFORCEMENT
Date:	03/10/1992
Action:	Notification - Proposition 65
Global Id:	T0608700053
Action Type:	ENFORCEMENT
Date:	09/25/1997
Action:	Staff Letter
Global Id:	T0608700053
Action Type:	ENFORCEMENT
Date:	05/13/1992
Action:	Staff Letter
Global Id:	T0608700053
Action Type:	ENFORCEMENT
Date:	02/16/1994
Action:	Staff Letter
Global Id:	T0608700053
Action Type:	ENFORCEMENT
Date:	01/18/1995
Action:	Staff Letter
Global Id:	T0608700053
Action Type:	ENFORCEMENT
Date:	06/03/1997

Map ID  
Direction  
Distance  
Elevation

MAP FINDINGS

Site

Database(s)

EDR ID Number  
EPA ID Number

**DANCO PROPERTY (Continued)**

**S105026444**

Action: Staff Letter

Global Id: T0608700053  
Action Type: ENFORCEMENT  
Date: 10/12/1991  
Action: Staff Letter

Global Id: T0608700053  
Action Type: ENFORCEMENT  
Date: 04/02/1997  
Action: Staff Letter

Global Id: T0608700053  
Action Type: ENFORCEMENT  
Date: 01/17/1992  
Action: Site Visit / Inspection / Sampling

Global Id: T0608700053  
Action Type: RESPONSE  
Date: 04/08/1992  
Action: Tank Removal Report / UST Sampling Report - Regulator Responded

Global Id: T0608700053  
Action Type: RESPONSE  
Date: 01/27/1994  
Action: Soil and Water Investigation Workplan - Regulator Responded

Global Id: T0608700053  
Action Type: RESPONSE  
Date: 10/28/1993  
Action: Vapor Intrusion Investigation Report - Regulator Responded

Global Id: T0608700053  
Action Type: RESPONSE  
Date: 05/15/1997  
Action: Well Installation Report - Regulator Responded

Global Id: T0608700053  
Action Type: RESPONSE  
Date: 08/01/1997  
Action: Soil and Water Investigation Report - Regulator Responded

Global Id: T0608700053  
Action Type: RESPONSE  
Date: 10/31/1997  
Action: Interim Remedial Action Report - Regulator Responded

Global Id: T0608700053  
Action Type: RESPONSE  
Date: 09/30/1994  
Action: Soil and Water Investigation Report - Regulator Responded

Global Id: T0608700053  
Action Type: RESPONSE  
Date: 09/23/1997  
Action: Interim Remedial Action Plan - Regulator Responded

Map ID  
Direction  
Distance  
Elevation

MAP FINDINGS

Site

Database(s)

EDR ID Number  
EPA ID Number

**DANCO PROPERTY (Continued)**

**S105026444**

Global Id: T0608700053  
Action Type: RESPONSE  
Date: 03/31/1997  
Action: Well Installation Workplan - Regulator Responded

Global Id: T0608700053  
Action Type: ENFORCEMENT  
Date: 10/18/1995  
Action: Notice of Violation

Global Id: T0608700053  
Action Type: ENFORCEMENT  
Date: 04/15/1992  
Action: Staff Letter

Global Id: T0608700053  
Action Type: Other  
Date: 02/06/1992  
Action: Leak Discovery

Global Id: T0608700053  
Action Type: Other  
Date: 03/20/1993  
Action: Leak Reported

Global Id: T0608700053  
Action Type: RESPONSE  
Date: 08/11/1994  
Action: Correspondence

Global Id: T0608700053  
Action Type: RESPONSE  
Date: 01/07/1992  
Action: Correspondence

Global Id: T0608700053  
Action Type: RESPONSE  
Date: 04/15/1992  
Action: Correspondence

Global Id: T0608700053  
Action Type: RESPONSE  
Date: 12/20/1993  
Action: Other Report / Document

Global Id: T0608700053  
Action Type: RESPONSE  
Date: 10/28/1993  
Action: Correspondence

Global Id: T0608700053  
Action Type: RESPONSE  
Date: 07/27/1994  
Action: Correspondence

Global Id: T0608700053  
Action Type: RESPONSE

Map ID  
Direction  
Distance  
Elevation

MAP FINDINGS

Site

Database(s)

EDR ID Number  
EPA ID Number

**DANCO PROPERTY (Continued)**

**S105026444**

Date: 03/05/1992  
Action: Tank Removal Report / UST Sampling Report

Global Id: T0608700053  
Action Type: RESPONSE  
Date: 12/09/1991  
Action: Correspondence

Global Id: T0608700053  
Action Type: RESPONSE  
Date: 12/20/1993  
Action: Correspondence

Global Id: T0608700053  
Action Type: RESPONSE  
Date: 02/19/1992  
Action: Correspondence

**LUST:**

Global Id: T0608700053  
Status: Open - Case Begin Date  
Status Date: 02/06/1992

Global Id: T0608700053  
Status: Open - Site Assessment  
Status Date: 02/16/1994

Global Id: T0608700053  
Status: Open - Site Assessment  
Status Date: 06/02/1997

Global Id: T0608700053  
Status: Completed - Case Closed  
Status Date: 11/07/1997

**LUST REG 3:**

Region: 3  
Regional Board: Central Coast Region  
Facility County: Santa Cruz  
Global ID: T0608700053  
Status: Case Closed  
Case Number: 2334  
Local Case Num: Not reported  
Case Type: S  
Substance: Gasoline  
Quantity: Not reported  
Abatement Method: U  
Leak Source: UNK  
Leak Cause: UNK  
How Stopped: Not reported  
How Discovered: Tank Closure  
Release Date: 03/20/1993  
Discovered Date: 2/6/92  
Enter Date: 04/05/1993  
Stop Date: Not reported

Map ID  
Direction  
Distance  
Elevation

MAP FINDINGS

Site

Database(s)

EDR ID Number  
EPA ID Number

**DANCO PROPERTY (Continued)**

**S105026444**

Review Date: 08/08/1997  
Enforce Date: Not reported  
Close Date: 11/7/97  
Enforcement Type: Not reported  
Responsible Party: Not reported  
RP Address: Not reported  
Contact: Not reported  
Cross Street: Not reported  
Local Agency: 44000  
Lead Agency: Local Agency  
Staff Initials: HDC  
Confirm Leak: Not reported  
Workplan: Not reported  
Prelim Assess: 2/16/94  
Pollution Char: 06/02/1997  
Remedial Plan: Not reported  
Remedial Action: Not reported  
Monitoring: / /  
Pilot Program: UST  
Interim Action: 0  
Funding: Not reported  
MTBE Class: \*  
Max MTBE Grnd Wtr: Not reported  
Max MTBE Soil: Not reported  
Max MTBE Data: / /  
MTBE Tested: NT  
Lat/Long: 36.9816922 / -121.9794241  
Soil Qualifier: Not reported  
Grnd Wtr Qualifier: Not reported  
Mtbe Concentratn: 0  
Mtbe Fuel: 1  
Org Name: Not reported  
Basin Plan: 4.11  
Beneficial: Not reported  
Priority: 3A3  
UST Cleanup Fund ID: Not reported  
Suspended: Not reported  
Operator: Not reported  
Water System: BILL KOCHER  
Well Name: BELTZ TREATMENT PLANT - TREATED  
Distance From Well: 0  
Assigned Name: E44/010-BELTZTR  
Summary: INITIAL STATUS OF 3B WAS DATED 3/20/93.

**CORTESE:**

Name: DANCO PROPERTY  
Address: 2185 CHANTICLEER ST  
City,State,Zip: SANTA CRUZ, CA 95062  
Region: CORTESE  
Envirostor Id: Not reported  
Global ID: T0608700053  
Site/Facility Type: LUST CLEANUP SITE  
Cleanup Status: COMPLETED - CASE CLOSED  
Status Date: Not reported  
Site Code: Not reported  
Latitude: Not reported  
Longitude: Not reported

Map ID  
Direction  
Distance  
Elevation

MAP FINDINGS

Site

Database(s)

EDR ID Number  
EPA ID Number

**DANCO PROPERTY (Continued)**

**S105026444**

Owner: Not reported  
Enf Type: Not reported  
Swat R: Not reported  
Flag: active  
Order No: Not reported  
Waste Discharge System No: Not reported  
Effective Date: Not reported  
Region 2: Not reported  
WID Id: Not reported  
Solid Waste Id No: Not reported  
Waste Management Uit Name: Not reported  
File Name: Active Open

**HIST CORTESE:**

edr\_fname: DANCO PROPERTY  
edr\_fadd1: 2185 CHANTICLEER  
City,State,Zip: SANTA CRUZ, CA 95062  
Region: CORTESE  
Facility County Code: 44  
Reg By: LTNKA  
Reg Id: 2334

**SANTA CRUZ CO MITIG:**

APN Number: Not reported  
Name: DANCO PROPERTY/BENIAS PROPERTY  
Address: 2185 CHANTICLEER AVE  
City,State,Zip: SANTA CRUZ, CA  
Case Status: CLOSED  
Case Type: Not reported  
Global ID: T0608700053  
RO Number: Not reported  
Agency: EHS  
Closure Letter Date: 11/7/1997  
Notes: Not reported

**CERS:**

Name: DANCO PROPERTY  
Address: 2185 CHANTICLEER ST  
City,State,Zip: SANTA CRUZ, CA 95062  
Site ID: 858855  
CERS ID: T0608700053  
CERS Description: Leaking Underground Storage Tank Cleanup Site

10  
WSW  
< 1/8  
0.042 mi.  
223 ft.

**BENSON FAMILY TRUST**  
**1970 17TH AVENUE**  
**SANTA CRUZ, CA 95062**

**E MANIFEST 1031892911**  
**N/A**

**Relative:**  
**Lower**  
**Actual:**  
**90 ft.**

**E MANIFEST:**  
Manifest Tracking Number: 019645039JJK  
Last Updated Date: 20190823  
Shipped Date: 20190318  
Received Date: 20190405  
Manifest Status: Signed  
Submission Type: DataImage5Copy

Map ID  
Direction  
Distance  
Elevation

MAP FINDINGS

Site

Database(s)

EDR ID Number  
EPA ID Number

**BENSON FAMILY TRUST (Continued)**

**1031892911**

Origin Type: Mail  
Generator EPA ID: CAC003004542  
Generator Name: Benson Family Trust  
Generator Location Street Number: Not reported  
Generator Location Street 1: 1970 17TH AVENUE  
Generator Location Street 2: Not reported  
Generator Location City: SANTA CRUZ  
Generator Location State: CA  
Generator Location Zip: 95062  
Generator Mail Street Number: Not reported  
Generator Mail Street 1: 214 WAUGH AVENUE  
Generator Mail Street 2: Not reported  
Generator Mail City: Santa Cruz  
Generator Mail Zip: 95065  
Generator Mail State: CA  
Generator Contact Company Name: Not reported  
Designated Facility EPA ID: CAD982042475  
Designated Facility Name: Recology Hay Road  
Designated Facility Mail Street Number: Not reported  
Designated Facility Mail Street 1: Not reported  
Designated Facility Mail Street 2: 235 N FIRST ST  
Designated Facility Mail City: DIXON  
Designated Facility Mail Zip: 95620  
Designated Facility Mail State: CA  
Designated Facility Location Street Number: Not reported  
Designated Facility Location Street 1: 6426 HAY RD  
Designated Facility Location Street 2: Not reported  
Designated Facility Location City: VACAVILLE  
Designated Facility Location Zip: 95687-0000  
Designated Facility Location State: CA  
Designated Facility Contact Company Name: Not reported  
Manifest Residue Indicator: N  
Rejection Indicator: N

Transporter:  
Manifest Tracking Number: 019645039JJK  
Transporter Line Number: 1  
Transporter EPA ID: CAL000160111  
Transporter Name: Alliance Environmental Group Llc

Manifest Tracking Number: 019645039JJK  
Transporter Line Number: 2  
Transporter EPA ID: CAR000049064  
Transporter Name: E C T I

Waste Line:  
Manifest Tracking Number: 019645039JJK  
Waste Line Number: 1  
U.S. DOT Hazardous Indicator: Y  
U.S. DOT ID Number: NA2212  
U.S. DOT Description: Rq Na2212, Asbestos, 9, Pgiii  
Non-Hazardous Waste Description: Not reported  
Number of Containers: 45  
Container Type Code: BA  
Container Type Description: Burlap, cloth, paper, or plastic bags  
Waste Quantity: 3

Map ID  
 Direction  
 Distance  
 Elevation

MAP FINDINGS

Site

Database(s)

EDR ID Number  
 EPA ID Number

**BENSON FAMILY TRUST (Continued)**

**1031892911**

Quantity Unit of Measure Code:	Y
Quantity Unit of Measure Description:	Cubic Yards
Waste Quantity, in Tons:	2.52
Acute Waste Quantity, in Tons:	0
Non-Acute Waste Quantity, in Tons:	2.52
Waste Quantity, in Kilograms:	2285.7156
Acute Waste Quantity, in Kilograms:	0
Non-Acute Waste Quantity, in Kilograms:	2285.7156
Management Method Code:	H132
Management Method Description:	LANDFILL (WITH PRIOR TREATMENT AND/OR STABILIZATION)
Waste Residue Indicator:	N
Quantity Discrepancy Indicator:	N
Waste Type Discrepancy Indicator:	N
Waste Density:	Not reported
Waste Density Unit of Measure Code:	Not reported
Waste Density Unit of Measure Description:	Not reported
Form Code:	Not reported
Form Code Description:	Not reported
Source Code:	Not reported
Source Code Description:	Not reported
Waste Minimization Code:	Not reported
Waste Minimization Code Description:	Not reported
Consent Number:	Not reported
EPA Waste Indicator:	N
Federal Waste Codes:	Not reported
Quantity Haz Kg:	0
Quantity Haz Tons:	0
Quantity Non Haz Kg:	2285.7156
Quantity Non Haz Tons:	2.52
State Waste Codes:	CA-151

**B11**  
**SE**  
 < 1/8  
 0.055 mi.  
 291 ft.

**CENTRAL COUNTY GARBAGE CO INC**  
**2230 CHANTICLEER**  
**SANTA CRUZ, CA 95063**

**LUST** **U001602050**  
**HIST UST** **N/A**  
**Site Mitigation**

**Site 2 of 2 in cluster B**

**Relative:**  
**Lower**  
**Actual:**  
**95 ft.**

**LUST:**  
 Name: CENTRAL COUNTY GARBAGE  
 Address: 2230 CHANTICLEER ST  
 City,State,Zip: SANTA CRUZ, CA 95062  
 Lead Agency: SANTA CRUZ COUNTY  
 Case Type: LUST Cleanup Site

Geo Track:

Global Id:	T0608700070
Latitude:	36.9821198
Longitude:	-121.9791815
Status:	Completed - Case Closed
Status Date:	05/07/1991
Case Worker:	Not reported
RB Case Number:	2430
Local Agency:	Not reported
File Location:	Not reported
Local Case Number:	Not reported
Potential Media Affect:	Soil
Potential Contaminants of Concern:	Gasoline
EPA Region:	9

Map ID  
Direction  
Distance  
Elevation

MAP FINDINGS

Site

Database(s)

EDR ID Number  
EPA ID Number

**CENTRAL COUNTY GARBAGE CO INC (Continued)**

**U001602050**

Coordinate Source: Google Geocode  
Cuf Case: Not reported  
Quantity Released Gallons: Not reported  
Begin Date: 01/01/1988  
Leak Reported Date: 01/01/1988  
How Discovered: Tank Closure  
How Discovered Description: Not reported  
Discharge Source: Piping  
Discharge Cause: Spill  
Stop Method: Not reported  
Stop Description: Not reported  
No Further Action Date: 05/07/1991  
CA Water Watershed Name: Big Basin - Santa Cruz - Aptos-Soquel (304.13)  
Dwr Groundwater Subbasin Name: Santa Cruz Mid-County (3-001)  
Disadvantaged Community: Not reported  
CA Enviroscreen 3 Score: 31-35%  
CA Enviroscreen 4 Score: 25-30%  
Military DOD Site: No  
Facility Project Subtype: Not reported  
RWQCB Region: CENTRAL COAST RWQCB (REGION 3)  
Site History: Not reported

**LUST:**

Global Id: T0608700070  
Action Type: ENFORCEMENT  
Date: 05/07/1991  
Action: Closure/No Further Action Letter

Global Id: T0608700070  
Action Type: Other  
Date: 12/07/1989  
Action: Leak Discovery

Global Id: T0608700070  
Action Type: ENFORCEMENT  
Date: 12/07/1989  
Action: Unauthorized Release Form

Global Id: T0608700070  
Action Type: ENFORCEMENT  
Date: 12/29/1989  
Action: Staff Letter

Global Id: T0608700070  
Action Type: Other  
Date: 12/04/1989  
Action: Leak Stopped

Global Id: T0608700070  
Action Type: ENFORCEMENT  
Date: 01/11/1990  
Action: Site Visit / Inspection / Sampling

Global Id: T0608700070  
Action Type: ENFORCEMENT  
Date: 12/04/1989  
Action: Site Visit / Inspection / Sampling

Map ID  
Direction  
Distance  
Elevation

MAP FINDINGS

Site

Database(s)

EDR ID Number  
EPA ID Number

**CENTRAL COUNTY GARBAGE CO INC (Continued)**

**U001602050**

Global Id: T0608700070  
Action Type: ENFORCEMENT  
Date: 01/31/1990  
Action: Staff Letter

Global Id: T0608700070  
Action Type: ENFORCEMENT  
Date: 04/16/1991  
Action: Staff Letter

Global Id: T0608700070  
Action Type: RESPONSE  
Date: 05/02/1991  
Action: Site Assessment Report - Regulator Responded

Global Id: T0608700070  
Action Type: RESPONSE  
Date: 03/06/1991  
Action: Site Assessment Report - Regulator Responded

Global Id: T0608700070  
Action Type: ENFORCEMENT  
Date: 09/29/1997  
Action: Staff Letter

Global Id: T0608700070  
Action Type: Other  
Date: 01/01/1988  
Action: Leak Reported

Global Id: T0608700070  
Action Type: RESPONSE  
Date: 12/07/1989  
Action: Other Report / Document

**LUST:**

Global Id: T0608700070  
Status: Open - Case Begin Date  
Status Date: 01/01/1988

Global Id: T0608700070  
Status: Completed - Case Closed  
Status Date: 05/07/1991

**HIST UST:**

Name: CENTRAL COUNTY GARBAGE CO INC  
Address: 2230 CHANTICLEER  
City,State,Zip: SANTA CRUZ, CA 95063  
File Number: 00020b3e

**URL:**

Region: STATE  
Facility ID: 00000024637  
Facility Type: Other  
Other Type: TRUCK STORAGE

Map ID  
Direction  
Distance  
Elevation

MAP FINDINGS

Site

Database(s)

EDR ID Number  
EPA ID Number

**CENTRAL COUNTY GARBAGE CO INC (Continued)**

**U001602050**

Contact Name: LOUIS CHELONE  
Telephone: 4086889397  
Owner Name: CENTRAL COUNTY GARBAGE CO. INC  
Owner Address: 242 SANTA CRUZ AV.  
Owner City,St,Zip: APTOS, CA 95003  
Total Tanks: 0004

Tank Num: 001  
Container Num: 01  
Year Installed: 1974  
Tank Capacity: 00001000  
Tank Used for: WASTE  
Type of Fuel: WASTE OIL  
Container Construction Thickness: 10  
Leak Detection: Visual

Tank Num: 002  
Container Num: 02  
Year Installed: 1983  
Tank Capacity: 00001500  
Tank Used for: PRODUCT  
Type of Fuel: DIESEL  
Container Construction Thickness: 10  
Leak Detection: Visual

Tank Num: 003  
Container Num: 03  
Year Installed: 1983  
Tank Capacity: 00001000  
Tank Used for: PRODUCT  
Type of Fuel: REGULAR  
Container Construction Thickness: 12  
Leak Detection: Visual

Tank Num: 004  
Container Num: 04  
Year Installed: 1983  
Tank Capacity: 00000500  
Tank Used for: PRODUCT  
Type of Fuel: UNLEADED  
Container Construction Thickness: 12  
Leak Detection: Visual

[Click here for Geo Tracker PDF:](#)

**SANTA CRUZ CO MITIG:**

APN Number: Not reported  
Name: CENTRAL COUNTY GARBAGE  
Address: 2230 CHANTICLEER AVE  
City,State,Zip: SANTA CRUZ, CA  
Case Status: CLOSED  
Case Type: Not reported  
Global ID: T0608700070  
RO Number: Not reported  
Agency: EHS  
Closure Letter Date: 5/7/1991  
Notes: Not reported

Map ID  
 Direction  
 Distance  
 Elevation

MAP FINDINGS

Site

Database(s)

EDR ID Number  
 EPA ID Number

**C12**  
**NNW**  
**< 1/8**  
**0.117 mi.**  
**617 ft.**

**DAVID CURRY**  
**2170 17TH AVENUE**  
**SANTA CRUZ, CA 95062**

**RCRA NonGen / NLR** **1027452279**  
**E MANIFEST** **CAC003190255**

**Site 1 of 2 in cluster C**

**Relative:**  
**Higher**  
**Actual:**  
**103 ft.**

RCRA Listings:	
Date Form Received by Agency:	20220816
Handler Name:	2170 17th Avenue
Handler Address:	2170 17th Avenue
Handler City,State,Zip:	SANTA CRUZ, CA 95062
EPA ID:	CAC003190255
Contact Name:	DAVID CURRY
Contact Address:	2170 17TH AVENUE
Contact City,State,Zip:	SANTA CRUZ, CA 95062
Contact Telephone:	831-234-5248
Contact Fax:	Not reported
Contact Email:	CHELSEY@ENV-REM.COM
Contact Title:	Not reported
EPA Region:	09
Land Type:	Not reported
Federal Waste Generator Description:	Not a generator, verified
Non-Notifier:	Not reported
Biennial Report Cycle:	Not reported
Accessibility:	Not reported
Active Site Indicator:	Not reported
State District Owner:	Not reported
State District:	Not reported
Mailing Address:	2170 17TH AVENUE
Mailing City,State,Zip:	SANTA CRUZ, CA 95062
Owner Name:	David Curry
Owner Type:	Other
Operator Name:	David Curry
Operator Type:	Other
Short-Term Generator Activity:	No
Importer Activity:	No
Mixed Waste Generator:	No
Transporter Activity:	No
Transfer Facility Activity:	No
Recycler Activity with Storage:	No
Small Quantity On-Site Burner Exemption:	No
Smelting Melting and Refining Furnace Exemption:	No
Underground Injection Control:	No
Off-Site Waste Receipt:	No
Universal Waste Indicator:	No
Universal Waste Destination Facility:	No
Federal Universal Waste:	No
Active Site State-Reg Handler:	---
Federal Facility Indicator:	Not reported
Hazardous Secondary Material Indicator:	N
Sub-Part K Indicator:	Not reported
2018 GPRC Permit Baseline:	Not on the Baseline
2018 GPRC Renewals Baseline:	Not on the Baseline
202 GPRC Corrective Action Baseline:	No
Subject to Corrective Action Universe:	No
Non-TSDFs Where RCRA CA has Been Imposed Universe:	No
Corrective Action Priority Ranking:	No NCAPS ranking
Environmental Control Indicator:	No
Institutional Control Indicator:	No

Map ID  
Direction  
Distance  
Elevation

MAP FINDINGS

Site

Database(s)

EDR ID Number  
EPA ID Number

**DAVID CURRY (Continued)**

**1027452279**

Human Exposure Controls Indicator: N/A  
Groundwater Controls Indicator: N/A  
Significant Non-Complier Universe: No  
Unaddressed Significant Non-Complier Universe: No  
Addressed Significant Non-Complier Universe: No  
Significant Non-Complier With a Compliance Schedule Universe: No  
Financial Assurance Required: Not reported  
Handler Date of Last Change: 20241212  
Recognized Trader-Importer: No  
Recognized Trader-Exporter: No  
Importer of Spent Lead Acid Batteries: No  
Exporter of Spent Lead Acid Batteries: No  
Recycler Activity Without Storage: No  
Manifest Broker: No  
Sub-Part P Indicator: No

Handler - Owner Operator:

Owner/Operator Indicator: Owner  
Owner/Operator Name: DAVID CURRY  
Legal Status: Other  
Date Became Current: Not reported  
Date Ended Current: Not reported  
Owner/Operator Address: 2170 17TH AVENUE  
Owner/Operator City,State,Zip: SANTA CRUZ, CA 95062  
Owner/Operator Telephone: 831-234-5248  
Owner/Operator Telephone Ext: Not reported  
Owner/Operator Fax: Not reported  
Owner/Operator Email: Not reported

Owner/Operator Indicator: Operator  
Owner/Operator Name: DAVID CURRY  
Legal Status: Other  
Date Became Current: Not reported  
Date Ended Current: Not reported  
Owner/Operator Address: 2170 17TH AVENUE  
Owner/Operator City,State,Zip: SANTA CRUZ, CA 95062  
Owner/Operator Telephone: 831-234-5248  
Owner/Operator Telephone Ext: Not reported  
Owner/Operator Fax: Not reported  
Owner/Operator Email: Not reported

Historic Generators:

Receive Date: 20220816  
Handler Name: 2170 17TH AVENUE  
Federal Waste Generator Description: Not a generator, verified  
State District Owner: Not reported  
Large Quantity Handler of Universal Waste: No  
Recognized Trader Importer: No  
Recognized Trader Exporter: No  
Spent Lead Acid Battery Importer: No  
Spent Lead Acid Battery Exporter: No  
Current Record: Yes  
Non Storage Recycler Activity: No  
Electronic Manifest Broker: No

Map ID  
Direction  
Distance  
Elevation

MAP FINDINGS

Site

Database(s)

EDR ID Number  
EPA ID Number

**DAVID CURRY (Continued)**

**1027452279**

List of NAICS Codes and Descriptions:

NAICS Code: 56299  
NAICS Description: All Other Waste Management Services

Facility Has Received Notices of Violations:

Violations: No Violations Found

Evaluation Action Summary:

Evaluations: No Evaluations Found

E MANIFEST:

Manifest Tracking Number: 000428184DAT  
Last Updated Date: 20221018  
Shipped Date: 20220930  
Received Date: 20221013  
Manifest Status: Signed  
Submission Type: DataImage5Copy  
Origin Type: Web  
Generator EPA ID: CAC003190255  
Generator Name: David Curry  
Generator Location Street Number: Not reported  
Generator Location Street 1: 2170 17TH AVENUE  
Generator Location Street 2: Not reported  
Generator Location City: SANTA CRUZ  
Generator Location State: CA  
Generator Location Zip: 95062  
Generator Mail Street Number: Not reported  
Generator Mail Street 1: 2170 17TH AVENUE  
Generator Mail Street 2: Not reported  
Generator Mail City: SANTA CRUZ  
Generator Mail Zip: 95062  
Generator Mail State: CA  
Generator Contact Company Name: Not reported  
Designated Facility EPA ID: CAL000190080  
Designated Facility Name: Not reported  
Designated Facility Mail Street Number: 9999  
Designated Facility Mail Street 1: Not reported  
Designated Facility Mail Street 2: SOUTH AUSTIN ROAD  
Designated Facility Mail City: MANTECA  
Designated Facility Mail Zip: 95336  
Designated Facility Mail State: CA  
Designated Facility Location Street Number: 9999  
Designated Facility Location Street 1: SOUTH AUSTIN ROAD  
Designated Facility Location Street 2: Not reported  
Designated Facility Location City: MANTECA  
Designated Facility Location Zip: 95366  
Designated Facility Location State: CA  
Designated Facility Contact Company Name: Forward Landfill Inc Disposal  
Manifest Residue Indicator: N  
Rejection Indicator: N

Transporter:

Manifest Tracking Number: 000428184DAT  
Transporter Line Number: 1

Map ID  
Direction  
Distance  
Elevation

MAP FINDINGS

Site

Database(s)

EDR ID Number  
EPA ID Number

**DAVID CURRY (Continued)**

**1027452279**

Transporter EPA ID: CAL000371038  
Transporter Name: Environmental Remedies Inc  
  
Manifest Tracking Number: 000428184DAT  
Transporter Line Number: 2  
Transporter EPA ID: CAR000070540  
Transporter Name: Advanced Chemical Transport Inc. Db a Actenviro

Waste Line:

Manifest Tracking Number: 000428184DAT  
Waste Line Number: 1  
U.S. DOT Hazardous Indicator: Y  
U.S. DOT ID Number: NA2212  
U.S. DOT Description: R.Q. Na 2212, Asbestos, 9, lii  
Non-Hazardous Waste Description: Not reported  
Number of Containers: 15  
Container Type Code: BA  
Container Type Description: Burlap, cloth, paper, or plastic bags  
Waste Quantity: 1  
Quantity Unit of Measure Code: Y  
Quantity Unit of Measure Description: Cubic Yards  
Waste Quantity, in Tons: 0.84  
Acute Waste Quantity, in Tons: 0  
Non-Acute Waste Quantity, in Tons: 0.84  
Waste Quantity, in Kilograms: 761.9052  
Acute Waste Quantity, in Kilograms: 0  
Non-Acute Waste Quantity, in Kilograms: 761.9052  
Management Method Code: H132  
Management Method Description: LANDFILL (WITH PRIOR TREATMENT AND/OR STABILIZATION)  
Waste Residue Indicator: N  
Quantity Discrepancy Indicator: N  
Waste Type Discrepancy Indicator: N  
Waste Density: Not reported  
Waste Density Unit of Measure Code: Not reported  
Waste Density Unit of Measure Description: Not reported  
Form Code: Not reported  
Form Code Description: Not reported  
Source Code: Not reported  
Source Code Description: Not reported  
Waste Minimization Code: Not reported  
Waste Minimization Code Description: Not reported  
Consent Number: Not reported  
EPA Waste Indicator: N  
Federal Waste Codes: Not reported  
Quantity Haz Kg: 0  
Quantity Haz Tons: 0  
Quantity Non Haz Kg: 761.9052  
Quantity Non Haz Tons: 0.84  
State Waste Codes: CA-151

Map ID  
 Direction  
 Distance  
 Elevation

MAP FINDINGS

Site

Database(s)

EDR ID Number  
 EPA ID Number

13  
 NE  
 1/8-1/4  
 0.134 mi.  
 706 ft.

**TODD FITZGERALD**  
**2249 MURIEL DRIVE**  
**SANTA CRUZ, CA 95062**

**RCRA NonGen / NLR** 1027447006  
**E MANIFEST** CAC003184610

**Relative:**  
**Higher**  
**Actual:**  
**104 ft.**

RCRA Listings:		20220711
Date Form Received by Agency:		Todd Fitzgerald
Handler Name:		2249 Muriel Drive
Handler Address:		SANTA CRUZ, CA 95062
Handler City,State,Zip:		CAC003184610
EPA ID:		TODD FITZGERALD
Contact Name:		2249 MURIEL DRIVE
Contact Address:		SANTA CRUZ, CA 95062
Contact City,State,Zip:		831-462-5675
Contact Telephone:		Not reported
Contact Fax:		TONYFITZ@COMCAST.NET
Contact Email:		Not reported
Contact Title:		09
EPA Region:		Not reported
Land Type:		Not a generator, verified
Federal Waste Generator Description:		Not reported
Non-Notifier:		Not reported
Biennial Report Cycle:		Not reported
Accessibility:		Not reported
Active Site Indicator:		Not reported
State District Owner:		Not reported
State District:		Not reported
Mailing Address:		2249 MURIEL DRIVE
Mailing City,State,Zip:		SANTA CRUZ, CA 95062
Owner Name:	Todd Fitzgerald	
Owner Type:		Other
Operator Name:	Todd Fitzgerald	
Operator Type:		Other
Short-Term Generator Activity:		No
Importer Activity:		No
Mixed Waste Generator:		No
Transporter Activity:		No
Transfer Facility Activity:		No
Recycler Activity with Storage:		No
Small Quantity On-Site Burner Exemption:		No
Smelting Melting and Refining Furnace Exemption:		No
Underground Injection Control:		No
Off-Site Waste Receipt:		No
Universal Waste Indicator:		No
Universal Waste Destination Facility:		No
Federal Universal Waste:		No
Active Site State-Reg Handler:		---
Federal Facility Indicator:		Not reported
Hazardous Secondary Material Indicator:		N
Sub-Part K Indicator:		Not reported
2018 GPRC Permit Baseline:		Not on the Baseline
2018 GPRC Renewals Baseline:		Not on the Baseline
202 GPRC Corrective Action Baseline:		No
Subject to Corrective Action Universe:		No
Non-TSDFs Where RCRA CA has Been Imposed Universe:		No
Corrective Action Priority Ranking:		No NCAPS ranking
Environmental Control Indicator:		No
Institutional Control Indicator:		No

Map ID  
Direction  
Distance  
Elevation

MAP FINDINGS

Site

Database(s)

EDR ID Number  
EPA ID Number

**TODD FITZGERALD (Continued)**

**1027447006**

Human Exposure Controls Indicator:	N/A
Groundwater Controls Indicator:	N/A
Significant Non-Complier Universe:	No
Unaddressed Significant Non-Complier Universe:	No
Addressed Significant Non-Complier Universe:	No
Significant Non-Complier With a Compliance Schedule Universe:	No
Financial Assurance Required:	Not reported
Handler Date of Last Change:	20220711
Recognized Trader-Importer:	No
Recognized Trader-Exporter:	No
Importer of Spent Lead Acid Batteries:	No
Exporter of Spent Lead Acid Batteries:	No
Recycler Activity Without Storage:	No
Manifest Broker:	No
Sub-Part P Indicator:	No

Handler - Owner Operator:

Owner/Operator Indicator:	Operator
Owner/Operator Name: TODD FITZGERALD	
Legal Status:	Other
Date Became Current:	Not reported
Date Ended Current:	Not reported
Owner/Operator Address:	2249 MURIEL DRIVE
Owner/Operator City,State,Zip:	SANTA CRUZ, CA 95062
Owner/Operator Telephone:	831-462-5675
Owner/Operator Telephone Ext:	Not reported
Owner/Operator Fax:	Not reported
Owner/Operator Email:	Not reported

Owner/Operator Indicator:	Owner
Owner/Operator Name: TODD FITZGERALD	
Legal Status:	Other
Date Became Current:	Not reported
Date Ended Current:	Not reported
Owner/Operator Address:	2249 MURIEL DRIVE
Owner/Operator City,State,Zip:	SANTA CRUZ, CA 95062
Owner/Operator Telephone:	831-462-5675
Owner/Operator Telephone Ext:	Not reported
Owner/Operator Fax:	Not reported
Owner/Operator Email:	Not reported

Historic Generators:

Receive Date:	20220711
Handler Name: TODD FITZGERALD	
Federal Waste Generator Description:	Not a generator, verified
State District Owner:	Not reported
Large Quantity Handler of Universal Waste:	No
Recognized Trader Importer:	No
Recognized Trader Exporter:	No
Spent Lead Acid Battery Importer:	No
Spent Lead Acid Battery Exporter:	No
Current Record:	Yes
Non Storage Recycler Activity:	No
Electronic Manifest Broker:	No

Map ID  
Direction  
Distance  
Elevation

MAP FINDINGS

Site

Database(s)

EDR ID Number  
EPA ID Number

**TODD FITZGERALD (Continued)**

**1027447006**

List of NAICS Codes and Descriptions:

NAICS Code: 56299  
NAICS Description: All Other Waste Management Services

Facility Has Received Notices of Violations:

Violations: No Violations Found

Evaluation Action Summary:

Evaluations: No Evaluations Found

E MANIFEST:

Manifest Tracking Number: 023652679JJK  
Last Updated Date: 20220726  
Shipped Date: 20220711  
Received Date: 20220719  
Manifest Status: Signed  
Submission Type: DataImage5Copy  
Origin Type: Web  
Generator EPA ID: CAC003184610  
Generator Name: Todd Fitzgerald  
Generator Location Street Number: Not reported  
Generator Location Street 1: 2249 MURIEL DRIVE  
Generator Location Street 2: Not reported  
Generator Location City: SANTA CRUZ  
Generator Location State: CA  
Generator Location Zip: 95062  
Generator Mail Street Number: Not reported  
Generator Mail Street 1: 2249 MURIEL DRIVE  
Generator Mail Street 2: Not reported  
Generator Mail City: SANTA CRUZ  
Generator Mail Zip: 95062  
Generator Mail State: CA  
Generator Contact Company Name: Not reported  
Designated Facility EPA ID: CAL000190080  
Designated Facility Name: Forward Landfill Inc Disposal  
Designated Facility Mail Street Number: 9999  
Designated Facility Mail Street 1: Not reported  
Designated Facility Mail Street 2: SOUTH AUSTIN ROAD  
Designated Facility Mail City: MANTECA  
Designated Facility Mail Zip: 95336  
Designated Facility Mail State: CA  
Designated Facility Location Street Number: 9999  
Designated Facility Location Street 1: SOUTH AUSTIN ROAD  
Designated Facility Location Street 2: Not reported  
Designated Facility Location City: MANTECA  
Designated Facility Location Zip: 95366  
Designated Facility Location State: CA  
Designated Facility Contact Company Name: Not reported  
Manifest Residue Indicator: N  
Rejection Indicator: N

Transporter:

Manifest Tracking Number: 023652679JJK  
Transporter Line Number: 1

Map ID  
Direction  
Distance  
Elevation

MAP FINDINGS

Site

Database(s)

EDR ID Number  
EPA ID Number

**TODD FITZGERALD (Continued)**

**1027447006**

Transporter EPA ID: CAL000160111  
Transporter Name: Alliance Environmental Group  
  
Manifest Tracking Number: 023652679JJK  
Transporter Line Number: 2  
Transporter EPA ID: CAR000049064  
Transporter Name: E C T I

Waste Line:

Manifest Tracking Number: 023652679JJK  
Waste Line Number: 1  
U.S. DOT Hazardous Indicator: Y  
U.S. DOT ID Number: NA2212  
U.S. DOT Description: Rq Na2212, Asbestos, 9, Pgiii  
Non-Hazardous Waste Description: Not reported  
Number of Containers: 1  
Container Type Code: BA  
Container Type Description: Burlap, cloth, paper, or plastic bags  
Waste Quantity: 1  
Quantity Unit of Measure Code: Y  
Quantity Unit of Measure Description: Cubic Yards  
Waste Quantity, in Tons: 0.84  
Acute Waste Quantity, in Tons: 0  
Non-Acute Waste Quantity, in Tons: 0.84  
Waste Quantity, in Kilograms: 761.9052  
Acute Waste Quantity, in Kilograms: 0  
Non-Acute Waste Quantity, in Kilograms: 761.9052  
Management Method Code: H132  
Management Method Description: LANDFILL (WITH PRIOR TREATMENT AND/OR STABILIZATION)  
Waste Residue Indicator: N  
Quantity Discrepancy Indicator: N  
Waste Type Discrepancy Indicator: N  
Waste Density: Not reported  
Waste Density Unit of Measure Code: Not reported  
Waste Density Unit of Measure Description: Not reported  
Form Code: Not reported  
Form Code Description: Not reported  
Source Code: Not reported  
Source Code Description: Not reported  
Waste Minimization Code: Not reported  
Waste Minimization Code Description: Not reported  
Consent Number: Not reported  
EPA Waste Indicator: N  
Federal Waste Codes: Not reported  
Quantity Haz Kg: 0  
Quantity Haz Tons: 0  
Quantity Non Haz Kg: 761.9052  
Quantity Non Haz Tons: 0.84  
State Waste Codes: CA-151

Map ID  
 Direction  
 Distance  
 Elevation

MAP FINDINGS

Site

Database(s)

EDR ID Number  
 EPA ID Number

**D14**  
**NNE**  
**1/8-1/4**  
**0.136 mi.**  
**718 ft.**

**DANCO PROPERTY**  
**2185 CHANTICLEER ST**  
**SANTA CRUZ, CA 95062**

**UST FINDER RELEASE**    **1028944581**  
**N/A**

**Site 1 of 4 in cluster D**

**Relative:**  
**Higher**  
**Actual:**  
**105 ft.**

**UST FINDER RELEASE:**

Object ID:	45344
Facility ID:	Not reported
Lust ID:	CAT0608700053
Name:	DANCO PROPERTY
Address:	2185 CHANTICLEER ST
City,State,Zip:	SANTA CRUZ, CA 95062
Address Match Type:	StreetAddress
Reported Date:	Not reported
Status:	No Further Action
Substance:	Not reported
Population within 1500ft:	1998
Domestic Wells within 1500ft:	0
Land Use:	Developed, Medium Intensity
Within SPA:	No
SPA PWS Facility ID:	Not reported
SPA Water Type:	Not reported
SPA Facility Type:	Not reported
SPA HUC12:	Not reported
Within WHPA:	Yes
WHPA PWS Facility ID:	CA4410010_12082
WHPA Water Type:	GW - Ground water
WHPA Facility Type:	WL - Well
WHPA HUC12:	180600150305
Within 100yr Floodplain:	No
Tribe:	Not reported
EPA Region:	9
NFA Letter 1:	Not reported
NFA Letter 2:	Not reported
NFA Letter 3:	Not reported
NFA Letter 4:	Not reported
Closed With Residual Contaminate:	Not reported
Coordinate Source:	Geocode
X Coord:	-121.97932
Y Coord:	36.9817200000001
Latitude:	36.98172
Longitude:	-121.97932

**C15**  
**North**  
**1/8-1/4**  
**0.144 mi.**  
**762 ft.**

**RESIDENCE**  
**2185 CHARTICLEEY**  
**SANTA CRUZ, CA 90000**

**SWEEPS UST**    **S101594765**  
**CA FID UST**    **N/A**

**Site 2 of 2 in cluster C**

**Relative:**  
**Higher**  
**Actual:**  
**104 ft.**

**SWEEPS UST:**

Name:	Not reported
Address:	2185 CHARTICLEEY
City:	SANTA CRUZ
Status:	Not reported
Comp Number:	9464
Number:	Not reported
Board Of Equalization:	Not reported
Referral Date:	Not reported
Action Date:	Not reported

Map ID  
Direction  
Distance  
Elevation

MAP FINDINGS

Site

Database(s)

EDR ID Number  
EPA ID Number

**RESIDENCE (Continued)**

**S101594765**

Created Date: Not reported  
Owner Tank Id: Not reported  
SWRCB Tank Id: 44-000-009464-000001  
Tank Status: Not reported  
Capacity: 500  
Active Date: Not reported  
Tank Use: M.V. FUEL  
STG: PRODUCT  
Content: LEADED  
Number Of Tanks: 2

Name: Not reported  
Address: 2185 CHARTICLEEY  
City: SANTA CRUZ  
Status: Not reported  
Comp Number: 9464  
Number: Not reported  
Board Of Equalization: Not reported  
Referral Date: Not reported  
Action Date: Not reported  
Created Date: Not reported  
Owner Tank Id: Not reported  
SWRCB Tank Id: 44-000-009464-000002  
Tank Status: Not reported  
Capacity: 500  
Active Date: Not reported  
Tank Use: M.V. FUEL  
STG: PRODUCT  
Content: LEADED  
Number Of Tanks: Not reported

**CA FID UST:**

Facility ID: 44001513  
Regulated By: UTKNI  
Regulated ID: Not reported  
Cortese Code: Not reported  
SIC Code: Not reported  
Facility Phone: 4084383195  
Mail To: Not reported  
Mailing Address: 194 CASETA WAY  
Mailing Address 2: Not reported  
Mailing City,St,Zip: SANTA CRUZ 90000  
Contact: Not reported  
Contact Phone: Not reported  
DUNS Number: Not reported  
NPDES Number: Not reported  
EPA ID: Not reported  
Comments: Not reported  
Status: Inactive

Map ID  
Direction  
Distance  
Elevation

MAP FINDINGS

Site

Database(s)

EDR ID Number  
EPA ID Number

**E16**  
**East**  
**1/8-1/4**  
**0.160 mi.**  
**845 ft.**

**COLEMAN PLUMBING**  
**2315 MATTISON LN**  
**SANTA CRUZ, CA 95062**  
**Site 1 of 2 in cluster E**

**HIST UST**    **U001602017**  
**N/A**

**Relative:**  
**Higher**  
**Actual:**  
**98 ft.**

**HIST UST:**  
Name: COLEMAN PLUMBING  
Address: 2315 MATTISON LN  
City,State,Zip: SANTA CRUZ, CA 95062  
File Number: Not reported  
URL: Not reported  
Region: STATE  
Facility ID: 00000069211  
Facility Type: Other  
Other Type: C AND SON'S  
Contact Name: LEROY CROSS  
Telephone: 4084752653  
Owner Name: C AND SON'S  
Owner Address: 2315 MATTISON LANE  
Owner City,St,Zip: SANTA CRUZ, CA 95062  
Total Tanks: 0001  
  
Tank Num: 001  
Container Num: #1  
Year Installed: 1980  
Tank Capacity: 00000500  
Tank Used for: WASTE  
Type of Fuel: 2  
Container Construction Thickness: 0 1  
Leak Detection: Visual, Stock Inventor, Pressure Test  
  
Tank Num: 001  
Container Num: 1  
Year Installed: 1979  
Tank Capacity: 00000500  
Tank Used for: PRODUCT  
Type of Fuel: REGULAR  
Container Construction Thickness: 10  
Leak Detection: Groundwater Monitoring Well

**E17**  
**East**  
**1/8-1/4**  
**0.160 mi.**  
**845 ft.**

**COLEMAN PLUMBING**  
**2315 MATTISON LN**  
**SANTA CRUZ, CA 95062**  
**Site 2 of 2 in cluster E**

**SWEEPS UST**    **S101625333**  
**HIST UST**        **N/A**  
**CA FID UST**

**Relative:**  
**Higher**  
**Actual:**  
**98 ft.**

**SWEEPS UST:**  
Name: COLEMAN PLUMBING  
Address: 2315 MATTISON LN  
City: SANTA CRUZ  
Status: Not reported  
Comp Number: 52839  
Number: Not reported  
Board Of Equalization: 44-027144  
Referral Date: Not reported  
Action Date: Not reported  
Created Date: Not reported  
Owner Tank Id: Not reported  
SWRCB Tank Id: 44-000-052839-000001

Map ID  
Direction  
Distance  
Elevation

MAP FINDINGS

Site

Database(s)

EDR ID Number  
EPA ID Number

**COLEMAN PLUMBING (Continued)**

**S101625333**

Tank Status: Not reported  
Capacity: 500  
Active Date: Not reported  
Tank Use: M.V. FUEL  
STG: PRODUCT  
Content: LEADED  
Number Of Tanks: 1

**HIST UST:**

Name: COLEMAN PLUMBING  
Address: 2315 MATTISON LANE  
City,State,Zip: SANTA CRUZ, CA 95062  
File Number: 00020b27

URL:

Region: Not reported  
Facility ID: Not reported  
Facility Type: Not reported  
Other Type: Not reported  
Contact Name: Not reported  
Telephone: Not reported  
Owner Name: Not reported  
Owner Address: Not reported  
Owner City,St,Zip: Not reported  
Total Tanks: Not reported

Tank Num: Not reported  
Container Num: Not reported  
Year Installed: Not reported  
Tank Capacity: Not reported  
Tank Used for: Not reported  
Type of Fuel: Not reported  
Container Construction Thickness: Not reported  
Leak Detection: Not reported

Tank Num: Not reported  
Container Num: Not reported  
Year Installed: Not reported  
Tank Capacity: Not reported  
Tank Used for: Not reported  
Type of Fuel: Not reported  
Container Construction Thickness: Not reported  
Leak Detection: Not reported

[Click here for Geo Tracker PDF:](#)

**CA FID UST:**

Facility ID: 44000475  
Regulated By: UTNKI  
Regulated ID: 00052839  
Cortese Code: Not reported  
SIC Code: Not reported  
Facility Phone: 4084752653  
Mail To: Not reported  
Mailing Address: 2315 MATTISON LN  
Mailing Address 2: Not reported

Map ID  
 Direction  
 Distance  
 Elevation

MAP FINDINGS

Site

Database(s)

EDR ID Number  
 EPA ID Number

**COLEMAN PLUMBING (Continued)**

**S101625333**

Mailing City,St,Zip: SANTA CRUZ 95062  
 Contact: Not reported  
 Contact Phone: Not reported  
 DUNs Number: Not reported  
 NPDES Number: Not reported  
 EPA ID: Not reported  
 Comments: Not reported  
 Status: Inactive

**D18**  
**NNE**  
 1/8-1/4  
 0.164 mi.  
 868 ft.

**CENTRAL COUNTY GARBAGE**  
**2230 CHANTICLEER ST**  
**SANTA CRUZ, CA 95062**  
**Site 2 of 4 in cluster D**

**LUST** **S104162788**  
**Cortese** **N/A**  
**CERS**

**Relative:**  
**Higher**

LUST REG 3:  
 Region: 3  
 Regional Board: Central Coast Region  
 Facility County: Santa Cruz  
 Global ID: T0608700070  
 Status: Case Closed  
 Case Number: 2430  
 Local Case Num: Not reported  
 Case Type: S  
 Substance: Gasoline  
 Quantity: Not reported  
 Abatement Method: U  
 Leak Source: Piping  
 Leak Cause: Spill  
 How Stopped: Not reported  
 How Discovered: Tank Closure  
 Release Date: 01/01/1988  
 Discovered Date: 12/7/89  
 Enter Date: 04/05/1994  
 Stop Date: 12/4/89  
 Review Date: 04/05/1994  
 Enforce Date: Not reported  
 Close Date: 5/7/91  
 Enforcement Type: Not reported  
 Responsible Party: Not reported  
 RP Address: Not reported  
 Contact: Not reported  
 Cross Street: Not reported  
 Local Agency: 44000  
 Lead Agency: Local Agency  
 Staff Initials: HDC  
 Confirm Leak: Not reported  
 Workplan: Not reported  
 Prelim Assess: Not reported  
 Pollution Char: / /  
 Remedial Plan: Not reported  
 Remedial Action: Not reported  
 Monitoring: / /  
 Pilot Program: UST  
 Interim Action: 0  
 Funding: Not reported  
 MTBE Class: \*  
 Max MTBE Grnd Wtr: Not reported

**Actual:**  
**106 ft.**

Map ID  
Direction  
Distance  
Elevation

MAP FINDINGS

Site

Database(s)

EDR ID Number  
EPA ID Number

**CENTRAL COUNTY GARBAGE (Continued)**

**S104162788**

Max MTBE Soil: Not reported  
Max MTBE Data: / /  
MTBE Tested: NT  
Lat/Long: 36.9821552 / -121.9790931  
Soil Qualifier: Not reported  
Grnd Wtr Qualifier: Not reported  
Mtbe Concentratn: 0  
Mtbe Fuel: 1  
Org Name: Not reported  
Basin Plan: 4.11  
Beneficial: Not reported  
Priority: Not reported  
UST Cleanup Fund ID: Not reported  
Suspended: Not reported  
Operator: Not reported  
Water System: BILL KOCHER  
Well Name: BELTZ TREATMENT PLANT - TREATED  
Distance From Well: 0  
Assigned Name: E44/010-BELTZTR  
Summary: Not reported

**CORTESE:**

Name: CENTRAL COUNTY GARBAGE  
Address: 2230 CHANTICLEER ST  
City,State,Zip: SANTA CRUZ, CA 95062  
Region: CORTESE  
Envirostor Id: Not reported  
Global ID: T0608700070  
Site/Facility Type: LUST CLEANUP SITE  
Cleanup Status: COMPLETED - CASE CLOSED  
Status Date: Not reported  
Site Code: Not reported  
Latitude: Not reported  
Longitude: Not reported  
Owner: Not reported  
Enf Type: Not reported  
Swat R: Not reported  
Flag: active  
Order No: Not reported  
Waste Discharge System No: Not reported  
Effective Date: Not reported  
Region 2: Not reported  
WID Id: Not reported  
Solid Waste Id No: Not reported  
Waste Management Uit Name: Not reported  
File Name: Active Open

**CERS:**

Name: CENTRAL COUNTY GARBAGE  
Address: 2230 CHANTICLEER ST  
City,State,Zip: SANTA CRUZ, CA 95062  
Site ID: 877146  
CERS ID: T0608700070  
CERS Description: Leaking Underground Storage Tank Cleanup Site

Map ID  
Direction  
Distance  
Elevation

MAP FINDINGS

Site

Database(s)

EDR ID Number  
EPA ID Number

D19  
NNE  
1/8-1/4  
0.168 mi.  
886 ft.

**CENTRAL COUNTY GARBAGE CO INC**  
**2230 CHANTICLEER AVE**  
**SANTA CRUZ, CA 95063**

**SWEEPS UST** S101625352  
**CA FID UST** N/A

Site 3 of 4 in cluster D

Relative:  
Higher  
Actual:  
106 ft.

SWEEPS UST:  
Name: CENTRAL COUNTY GARBAGE CO INC  
Address: 2230 CHANTICLEER AVE  
City: SANTA CRUZ  
Status: Not reported  
Comp Number: 24637  
Number: Not reported  
Board Of Equalization: 44-027109  
Referral Date: Not reported  
Action Date: Not reported  
Created Date: Not reported  
Owner Tank Id: Not reported  
SWRCB Tank Id: 44-000-024637-000002  
Tank Status: Not reported  
Capacity: 1500  
Active Date: Not reported  
Tank Use: M.V. FUEL  
STG: PRODUCT  
Content: DIESEL  
Number Of Tanks: Not reported

Name: CENTRAL COUNTY GARBAGE CO INC  
Address: 2230 CHANTICLEER AVE  
City: SANTA CRUZ  
Status: Not reported  
Comp Number: 24637  
Number: Not reported  
Board Of Equalization: 44-027109  
Referral Date: Not reported  
Action Date: Not reported  
Created Date: Not reported  
Owner Tank Id: Not reported  
SWRCB Tank Id: 44-000-024637-000003  
Tank Status: Not reported  
Capacity: 1000  
Active Date: Not reported  
Tank Use: M.V. FUEL  
STG: PRODUCT  
Content: LEADED  
Number Of Tanks: Not reported

Name: CENTRAL COUNTY GARBAGE CO INC  
Address: 2230 CHANTICLEER AVE  
City: SANTA CRUZ  
Status: Not reported  
Comp Number: 24637  
Number: Not reported  
Board Of Equalization: 44-027109  
Referral Date: Not reported  
Action Date: Not reported  
Created Date: Not reported  
Owner Tank Id: Not reported  
SWRCB Tank Id: 44-000-024637-000004

Map ID  
Direction  
Distance  
Elevation

MAP FINDINGS

Site

Database(s)

EDR ID Number  
EPA ID Number

**CENTRAL COUNTY GARBAGE CO INC (Continued)**

**S101625352**

Tank Status: Not reported  
Capacity: 500  
Active Date: Not reported  
Tank Use: M.V. FUEL  
STG: PRODUCT  
Content: REG UNLEADED  
Number Of Tanks: Not reported

Name: CENTRAL COUNTY GARBAGE CO INC  
Address: 2230 CHANTICLEER AVE  
City: SANTA CRUZ  
Status: Not reported  
Comp Number: 24637  
Number: Not reported  
Board Of Equalization: 44-027109  
Referral Date: Not reported  
Action Date: Not reported  
Created Date: Not reported  
Owner Tank Id: Not reported  
SWRCB Tank Id: 44-000-024637-000001  
Tank Status: Not reported  
Capacity: 1000  
Active Date: Not reported  
Tank Use: OIL  
STG: WASTE  
Content: WASTE OIL  
Number Of Tanks: 4

**CA FID UST:**

Facility ID: 44000351  
Regulated By: UTNKI  
Regulated ID: 00024637  
Cortese Code: Not reported  
SIC Code: Not reported  
Facility Phone: 4086889397  
Mail To: Not reported  
Mailing Address: P O BOX 910  
Mailing Address 2: Not reported  
Mailing City,St,Zip: SANTA CRUZ 95063  
Contact: Not reported  
Contact Phone: Not reported  
DUNS Number: Not reported  
NPDES Number: Not reported  
EPA ID: Not reported  
Comments: Not reported  
Status: Inactive

**F20**  
**West**  
**1/8-1/4**  
**0.169 mi.**  
**891 ft.**

**VINCENT, MARK**  
**1425 EASTCREST COURT**  
**SANTA CRUZ, CA 95062**

**Site 1 of 2 in cluster F**

**RCRA NonGen / NLR 1031270461**  
**CAC003294973**

**Relative:**  
**Lower**  
**Actual:**  
**76 ft.**

RCRA Listings:  
Date Form Received by Agency: 20241002  
Handler Name: Vincent, Mark  
Handler Address: 1425 Eastcrest Court

Map ID  
 Direction  
 Distance  
 Elevation

MAP FINDINGS

Site

Database(s)

EDR ID Number  
 EPA ID Number

**VINCENT, MARK (Continued)**

**1031270461**

Handler City,State,Zip:		SANTA CRUZ, CA 95062
EPA ID:		CAC003294973
Contact Name:		VINCENT, MARK
Contact Address:		1425 EASTCREST COURT
Contact City,State,Zip:		SANTA CRUZ, CA 95062
Contact Telephone:		831-295-3446
Contact Fax:		Not reported
Contact Email:		MARK.VINCENT@CBNORCAL.COM
Contact Title:		Not reported
EPA Region:		09
Land Type:		Not reported
Federal Waste Generator Description:		Not a generator, verified
Non-Notifier:		Not reported
Biennial Report Cycle:		Not reported
Accessibility:		Not reported
Active Site Indicator:		Not reported
State District Owner:		Not reported
State District:		Not reported
Mailing Address:		Not reported
Mailing City,State,Zip:		Not reported
Owner Name:	Not reported	
Owner Type:		Not reported
Operator Name:	Not reported	
Operator Type:		Not reported
Short-Term Generator Activity:		No
Importer Activity:		No
Mixed Waste Generator:		No
Transporter Activity:		No
Transfer Facility Activity:		No
Recycler Activity with Storage:		No
Small Quantity On-Site Burner Exemption:		No
Smelting Melting and Refining Furnace Exemption:		No
Underground Injection Control:		No
Off-Site Waste Receipt:		No
Universal Waste Indicator:		No
Universal Waste Destination Facility:		No
Federal Universal Waste:		No
Active Site State-Reg Handler:		---
Federal Facility Indicator:		Not reported
Hazardous Secondary Material Indicator:		N
Sub-Part K Indicator:		Not reported
2018 GPRA Permit Baseline:		Not on the Baseline
2018 GPRA Renewals Baseline:		Not on the Baseline
202 GPRA Corrective Action Baseline:		No
Subject to Corrective Action Universe:		No
Non-TSDFs Where RCRA CA has Been Imposed Universe:		No
Corrective Action Priority Ranking:		No NCAPS ranking
Environmental Control Indicator:		No
Institutional Control Indicator:		No
Human Exposure Controls Indicator:		N/A
Groundwater Controls Indicator:		N/A
Significant Non-Complier Universe:		No
Unaddressed Significant Non-Complier Universe:		No
Addressed Significant Non-Complier Universe:		No
Significant Non-Complier With a Compliance Schedule Universe:		No
Financial Assurance Required:		Not reported
Handler Date of Last Change:		20241104

Map ID  
Direction  
Distance  
Elevation

MAP FINDINGS

Site

Database(s)

EDR ID Number  
EPA ID Number

**VINCENT, MARK (Continued)**

**1031270461**

Recognized Trader-Importer: No  
Recognized Trader-Exporter: No  
Importer of Spent Lead Acid Batteries: No  
Exporter of Spent Lead Acid Batteries: No  
Recycler Activity Without Storage: No  
Manifest Broker: No  
Sub-Part P Indicator: No

Handler - Owner Operator:

Owner/Operator Indicator: Operator  
Owner/Operator Name: VINCENT, MARK  
Legal Status: Other  
Date Became Current: Not reported  
Date Ended Current: Not reported  
Owner/Operator Address: 1425 EASTCREST COURT  
Owner/Operator City,State,Zip: SANTA CRUZ, CA 95062  
Owner/Operator Telephone: 831-295-3446  
Owner/Operator Telephone Ext: Not reported  
Owner/Operator Fax: Not reported  
Owner/Operator Email: Not reported

Owner/Operator Indicator: Owner  
Owner/Operator Name: VINCENT, MARK  
Legal Status: Other  
Date Became Current: Not reported  
Date Ended Current: Not reported  
Owner/Operator Address: 1425 EASTCREST COURT  
Owner/Operator City,State,Zip: SANTA CRUZ, CA 95062  
Owner/Operator Telephone: 831-295-3446  
Owner/Operator Telephone Ext: Not reported  
Owner/Operator Fax: Not reported  
Owner/Operator Email: Not reported

Historic Generators:

Receive Date: 20240703  
Handler Name: VINCENT, MARK  
Federal Waste Generator Description: Not a generator, verified  
State District Owner: Not reported  
Large Quantity Handler of Universal Waste: No  
Recognized Trader Importer: No  
Recognized Trader Exporter: No  
Spent Lead Acid Battery Importer: No  
Spent Lead Acid Battery Exporter: No  
Current Record: No  
Non Storage Recycler Activity: No  
Electronic Manifest Broker: No

Receive Date: 20241002  
Handler Name: VINCENT, MARK  
Federal Waste Generator Description: Not a generator, verified  
State District Owner: Not reported  
Large Quantity Handler of Universal Waste: No  
Recognized Trader Importer: No  
Recognized Trader Exporter: No  
Spent Lead Acid Battery Importer: No

Map ID  
 Direction  
 Distance  
 Elevation

MAP FINDINGS

Site

Database(s)

EDR ID Number  
 EPA ID Number

**VINCENT, MARK (Continued)**

**1031270461**

Spent Lead Acid Battery Exporter: No  
 Current Record: Yes  
 Non Storage Recycler Activity: No  
 Electronic Manifest Broker: No

List of NAICS Codes and Descriptions:

NAICS Code: 56299  
 NAICS Description: All Other Waste Management Services

Facility Has Received Notices of Violations:

Violations: No Violations Found

Evaluation Action Summary:

Evaluations: No Evaluations Found

**F21**  
**West**  
**1/8-1/4**  
**0.169 mi.**  
**891 ft.**

**VINCENT, MARK**  
**1425 EASTCREST COURT**  
**SANTA CRUZ, CA 95062**

**E MANIFEST 1032372741**  
**N/A**

**Site 2 of 2 in cluster F**

**Relative:**  
**Lower**  
**Actual:**  
**76 ft.**

**E MANIFEST:**  
 Manifest Tracking Number: 026009033JJK  
 Last Updated Date: 20240723  
 Shipped Date: 20240705  
 Received Date: 20240717  
 Manifest Status: Signed  
 Submission Type: DataImage5Copy  
 Origin Type: Web  
 Generator EPA ID: CAC003294973  
 Generator Name: Vincent, Mark  
 Generator Location Street Number: Not reported  
 Generator Location Street 1: 1425 EASTCREST COURT  
 Generator Location Street 2: Not reported  
 Generator Location City: SANTA CRUZ  
 Generator Location State: CA  
 Generator Location Zip: 95062  
 Generator Mail Street Number: Not reported  
 Generator Mail Street 1: 1425 EASTCREST COURT  
 Generator Mail Street 2: Not reported  
 Generator Mail City: SANTA CRUZ  
 Generator Mail Zip: 95062  
 Generator Mail State: CA  
 Generator Contact Company Name: Not reported  
 Designated Facility EPA ID: CAL000190080  
 Designated Facility Name: Forward Landfill Inc Disposal  
 Designated Facility Mail Street Number: 9999  
 Designated Facility Mail Street 1: Not reported  
 Designated Facility Mail Street 2: SOUTH AUSTIN ROAD  
 Designated Facility Mail City: MANTECA  
 Designated Facility Mail Zip: 95336  
 Designated Facility Mail State: CA  
 Designated Facility Location Street Number: 9999  
 Designated Facility Location Street 1: SOUTH AUSTIN ROAD  
 Designated Facility Location Street 2: Not reported

Map ID  
Direction  
Distance  
Elevation

MAP FINDINGS

Site

Database(s)

EDR ID Number  
EPA ID Number

VINCENT, MARK (Continued)

1032372741

Designated Facility Location City: MANTECA  
Designated Facility Location Zip: 95366  
Designated Facility Location State: CA  
Designated Facility Contact Company Name: Not reported  
Manifest Residue Indicator: N  
Rejection Indicator: N

Transporter:

Manifest Tracking Number: 026009033JJK  
Transporter Line Number: 1  
Transporter EPA ID: CAL000160111  
Transporter Name: Alliance Evironmental Group

Manifest Tracking Number: 026009033JJK  
Transporter Line Number: 2  
Transporter EPA ID: CAR000049064  
Transporter Name: E C T I

Waste Line:

Manifest Tracking Number: 026009033JJK  
Waste Line Number: 1  
U.S. DOT Hazardous Indicator: Y  
U.S. DOT ID Number: NA2212  
U.S. DOT Description: Rq Na2212, Asbestos, 9, Pgiii  
Non-Hazardous Waste Description: Not reported  
Number of Containers: 1  
Container Type Code: BA  
Container Type Description: Burlap, cloth, paper, or plastic bags  
Waste Quantity: 1  
Quantity Unit of Measure Code: Y  
Quantity Unit of Measure Description: Cubic Yards  
Waste Quantity, in Tons: 0.84  
Acute Waste Quantity, in Tons: 0  
Non-Acute Waste Quantity, in Tons: 0.84  
Waste Quantity, in Kilograms: 761.9052  
Acute Waste Quantity, in Kilograms: 0  
Non-Acute Waste Quantity, in Kilograms: 761.9052  
Management Method Code: H132  
Management Method Description: LANDFILL (WITH PRIOR TREATMENT AND/OR STABILIZATION)  
Waste Residue Indicator: N  
Quantity Discrepancy Indicator: N  
Waste Type Discrepancy Indicator: N  
Waste Density: Not reported  
Waste Density Unit of Measure Code: Not reported  
Waste Density Unit of Measure Description: Not reported  
Form Code: Not reported  
Form Code Description: Not reported  
Source Code: Not reported  
Source Code Description: Not reported  
Waste Minimization Code: Not reported  
Waste Minimization Code Description: Not reported  
Consent Number: Not reported  
EPA Waste Indicator: N  
Federal Waste Codes: Not reported  
Quantity Haz Kg: 0  
Quantity Haz Tons: 0

Map ID  
 Direction  
 Distance  
 Elevation

MAP FINDINGS

Site

Database(s)

EDR ID Number  
 EPA ID Number

**VINCENT, MARK (Continued)**

**1032372741**

Quantity Non Haz Kg: 761.9052  
 Quantity Non Haz Tons: 0.84  
 State Waste Codes: CA-151

**D22**  
**NNE**  
**1/8-1/4**  
**0.170 mi.**  
**895 ft.**

**CENTRAL COUNTY GARBAGE**  
**2230 CHANTICLEER ST**  
**SANTA CRUZ, CA 95062**  
**Site 4 of 4 in cluster D**

**UST FINDER RELEASE** **1028932070**  
**N/A**

**Relative:**  
**Higher**  
**Actual:**  
**106 ft.**

UST FINDER RELEASE:  
 Object ID: 45349  
 Facility ID: Not reported  
 Lust ID: CAT0608700070  
 Name: CENTRAL COUNTY GARBAGE  
 Address: 2230 CHANTICLEER ST  
 City,State,Zip: SANTA CRUZ, CA 95062  
 Address Match Type: StreetAddress  
 Reported Date: Not reported  
 Status: No Further Action  
 Substance: Not reported  
 Population within 1500ft: 1920  
 Domestic Wells within 1500ft: 1  
 Land Use: Developed, Medium Intensity  
 Within SPA: No  
 SPA PWS Facility ID: Not reported  
 SPA Water Type: Not reported  
 SPA Facility Type: Not reported  
 SPA HUC12: Not reported  
 Within WHPA: Yes  
 WHPA PWS Facility ID: CA4410010\_12082  
 WHPA Water Type: GW - Ground water  
 WHPA Facility Type: WL - Well  
 WHPA HUC12: 180600150305  
 Within 100yr Floodplain: No  
 Tribe: Not reported  
 EPA Region: 9  
 NFA Letter 1: Not reported  
 NFA Letter 2: Not reported  
 NFA Letter 3: Not reported  
 NFA Letter 4: Not reported  
 Closed With Residual Contaminate: Not reported  
 Coordinate Source: Geocode  
 X Coord: -121.97916  
 Y Coord: 36.9821900000001  
 Latitude: 36.98219  
 Longitude: -121.979159999999

Map ID  
 Direction  
 Distance  
 Elevation

MAP FINDINGS

Site

Database(s)

EDR ID Number  
 EPA ID Number

**G23**  
**NNE**  
**1/8-1/4**  
**0.195 mi.**  
**1032 ft.**

**ROSENTHAL PLUMBING INC**  
**2264 CHANTICLEER AVENUE**  
**SANTA CRUZ, CA 95003**

**RCRA NonGen / NLR**

**1025863030**  
**CAC003043779**

**Site 1 of 2 in cluster G**

**Relative:**  
**Higher**  
**Actual:**  
**107 ft.**

RCRA Listings:	20191118
Date Form Received by Agency:	Rosenthal Plumbing Inc
Handler Name:	2264 Chanticleer Avenue
Handler Address:	SANTA CRUZ, CA 95003
Handler City,State,Zip:	CAC003043779
EPA ID:	ELLEN MERRITT
Contact Name:	3182 OID SAN JOSE ROAD
Contact Address:	SOQUEL, CA 95073
Contact City,State,Zip:	831-476-4756
Contact Telephone:	Not reported
Contact Fax:	ELLEN@ROSENTHALPLUMBING.COM
Contact Email:	Not reported
Contact Title:	09
EPA Region:	Not reported
Land Type:	Not a generator, verified
Federal Waste Generator Description:	Not reported
Non-Notifier:	Not reported
Biennial Report Cycle:	Not reported
Accessibility:	Not reported
Active Site Indicator:	Not reported
State District Owner:	Not reported
State District:	Not reported
Mailing Address:	2264 CHANTICLEER AVENUE
Mailing City,State,Zip:	SANTA CRUZ, CA 95062
Owner Name:	David Rosenthal
Owner Type:	Other
Operator Name:	Ellen Merritt
Operator Type:	Other
Short-Term Generator Activity:	No
Importer Activity:	No
Mixed Waste Generator:	No
Transporter Activity:	No
Transfer Facility Activity:	No
Recycler Activity with Storage:	No
Small Quantity On-Site Burner Exemption:	No
Smelting Melting and Refining Furnace Exemption:	No
Underground Injection Control:	No
Off-Site Waste Receipt:	No
Universal Waste Indicator:	No
Universal Waste Destination Facility:	No
Federal Universal Waste:	No
Active Site State-Reg Handler:	---
Federal Facility Indicator:	Not reported
Hazardous Secondary Material Indicator:	N
Sub-Part K Indicator:	Not reported
2018 GPRC Permit Baseline:	Not on the Baseline
2018 GPRC Renewals Baseline:	Not on the Baseline
202 GPRC Corrective Action Baseline:	No
Subject to Corrective Action Universe:	No
Non-TSDFs Where RCRA CA has Been Imposed Universe:	No
Corrective Action Priority Ranking:	No NCAPS ranking
Environmental Control Indicator:	No
Institutional Control Indicator:	No

Map ID  
Direction  
Distance  
Elevation

MAP FINDINGS

Site

Database(s)

EDR ID Number  
EPA ID Number

**ROSENTHAL PLUMBING INC (Continued)**

**1025863030**

Human Exposure Controls Indicator: N/A  
Groundwater Controls Indicator: N/A  
Significant Non-Complier Universe: No  
Unaddressed Significant Non-Complier Universe: No  
Addressed Significant Non-Complier Universe: No  
Significant Non-Complier With a Compliance Schedule Universe: No  
Financial Assurance Required: Not reported  
Handler Date of Last Change: 20191122  
Recognized Trader-Importer: No  
Recognized Trader-Exporter: No  
Importer of Spent Lead Acid Batteries: No  
Exporter of Spent Lead Acid Batteries: No  
Recycler Activity Without Storage: No  
Manifest Broker: No  
Sub-Part P Indicator: No

Handler - Owner Operator:

Owner/Operator Indicator: Operator  
Owner/Operator Name: ELLEN MERRITT  
Legal Status: Other  
Date Became Current: Not reported  
Date Ended Current: Not reported  
Owner/Operator Address: 3182 OLD SAN JOSE ROAD  
Owner/Operator City,State,Zip: SOQUEL, CA 95073  
Owner/Operator Telephone: 831-476-4756  
Owner/Operator Telephone Ext: Not reported  
Owner/Operator Fax: Not reported  
Owner/Operator Email: Not reported

Owner/Operator Indicator: Owner  
Owner/Operator Name: DAVID ROSENTHAL  
Legal Status: Other  
Date Became Current: Not reported  
Date Ended Current: Not reported  
Owner/Operator Address: 3182 OLD SAN JOSE ROAD  
Owner/Operator City,State,Zip: SOQUEL, CA 95073  
Owner/Operator Telephone: 831-476-4756  
Owner/Operator Telephone Ext: Not reported  
Owner/Operator Fax: Not reported  
Owner/Operator Email: Not reported

Historic Generators:

Receive Date: 20191118  
Handler Name: ROSENTHAL PLUMBING INC  
Federal Waste Generator Description: Not a generator, verified  
State District Owner: Not reported  
Large Quantity Handler of Universal Waste: No  
Recognized Trader Importer: No  
Recognized Trader Exporter: No  
Spent Lead Acid Battery Importer: No  
Spent Lead Acid Battery Exporter: No  
Current Record: Yes  
Non Storage Recycler Activity: Not reported  
Electronic Manifest Broker: Not reported

Map ID  
 Direction  
 Distance  
 Elevation

MAP FINDINGS

Site

Database(s)

EDR ID Number  
 EPA ID Number

**ROSENTHAL PLUMBING INC (Continued)**

**1025863030**

List of NAICS Codes and Descriptions:

NAICS Code: 238910  
 NAICS Description: Site Preparation Contractors

Facility Has Received Notices of Violations:

Violations: No Violations Found

Evaluation Action Summary:

Evaluations: No Evaluations Found

**G24**  
**NNE**  
**1/8-1/4**  
**0.195 mi.**  
**1032 ft.**

**CABINET SHOP COLET**  
**2264 CHANTICLEER AVE**  
**SANTA CRUZ, CA 95062**

**SWEEPS UST S101594730**  
**CA FID UST N/A**

**Site 2 of 2 in cluster G**

**Relative:**  
**Higher**

**SWEEPS UST:**  
 Name: CABINET SHOP COLET  
 Address: 2264 CHANTICLEER AVE  
 City: SANTA CRUZ  
 Status: Not reported  
 Comp Number: 15987  
 Number: Not reported  
 Board Of Equalization: Not reported  
 Referral Date: Not reported  
 Action Date: Not reported  
 Created Date: Not reported  
 Owner Tank Id: Not reported  
 SWRCB Tank Id: 44-000-015987-000001  
 Tank Status: Not reported  
 Capacity: 500  
 Active Date: Not reported  
 Tank Use: M.V. FUEL  
 STG: PRODUCT  
 Content: REG UNLEADED  
 Number Of Tanks: 1

**Actual:**  
**107 ft.**

**CA FID UST:**

Facility ID: 44000536  
 Regulated By: UTKNI  
 Regulated ID: Not reported  
 Cortese Code: Not reported  
 SIC Code: Not reported  
 Facility Phone: 4084764549  
 Mail To: Not reported  
 Mailing Address: 2475 S CHERRY AVE  
 Mailing Address 2: Not reported  
 Mailing City, St, Zip: SANTA CRUZ 95062  
 Contact: Not reported  
 Contact Phone: Not reported  
 DUNs Number: Not reported  
 NPDES Number: Not reported  
 EPA ID: Not reported  
 Comments: Not reported  
 Status: Inactive

Map ID  
 Direction  
 Distance  
 Elevation

MAP FINDINGS

Site

Database(s)

EDR ID Number  
 EPA ID Number

<p><b>H25</b>  <b>NE</b>  <b>1/8-1/4</b>  <b>0.204 mi.</b>  <b>1076 ft.</b></p> <p><b>Relative:</b>  <b>Higher</b></p> <p><b>Actual:</b>  <b>106 ft.</b></p>	<p><b>MICROPURE WATER SYSTEMS INC DBA ADVANCED WATER SYS</b>  <b>2260 CHANTICLEER AVE STE 4</b>  <b>SANTA CRUZ, CA 95062</b></p> <p><b>Site 1 of 2 in cluster H</b></p> <p>RCRA Listings:      Date Form Received by Agency: 20201006      Handler Name: Micropure Water Systems Inc DbA Advanced Water Systems      Handler Address: 2260 Chanticleer Ave Ste 4      Handler City,State,Zip: SANTA CRUZ, CA 95062      EPA ID: CAL000457350      Contact Name: ABEL ESPINOZA      Contact Address: 2260 CHANTICLEER AVE STE 4      Contact City,State,Zip: SANTA CRUZ, CA 95062      Contact Telephone: 831-476-0515      Contact Fax: 831-476-2269      Contact Email: ABEL@ADVANCED-WATER-SYSTEMS.COM      Contact Title: Not reported      EPA Region: 09      Land Type: Not reported      Federal Waste Generator Description: Not a generator, verified      Non-Notifier: Not reported      Biennial Report Cycle: Not reported      Accessibility: Not reported      Active Site Indicator: Not reported      State District Owner: Not reported      State District: Not reported      Mailing Address: PO BOX 284      Mailing City,State,Zip: CAPITOLA, CA 95010      Owner Name: Micropure Water Systems Inc      Owner Type: Other      Operator Name: Abel Espinoza      Operator Type: Other      Short-Term Generator Activity: No      Importer Activity: No      Mixed Waste Generator: No      Transporter Activity: No      Transfer Facility Activity: No      Recycler Activity with Storage: No      Small Quantity On-Site Burner Exemption: No      Smelting Melting and Refining Furnace Exemption: No      Underground Injection Control: No      Off-Site Waste Receipt: No      Universal Waste Indicator: No      Universal Waste Destination Facility: No      Federal Universal Waste: No      Active Site State-Reg Handler: ---      Federal Facility Indicator: Not reported      Hazardous Secondary Material Indicator: N      Sub-Part K Indicator: Not reported      2018 GPRC Permit Baseline: Not on the Baseline      2018 GPRC Renewals Baseline: Not on the Baseline      202 GPRC Corrective Action Baseline: No      Subject to Corrective Action Universe: No      Non-TSDFs Where RCRA CA has Been Imposed Universe: No      Corrective Action Priority Ranking: No NCAPS ranking      Environmental Control Indicator: No      Institutional Control Indicator: No</p>	<p><b>RCRA NonGen / NLR</b></p>	<p><b>1026492558</b>  <b>CAL000457350</b></p>
--	--	---------------------------------	---

Map ID  
Direction  
Distance  
Elevation

MAP FINDINGS

Site

Database(s)

EDR ID Number  
EPA ID Number

**MICROPURE WATER SYSTEMS INC DBA ADVANCED WATER SYSTEMS (Continued)**

**1026492558**

Human Exposure Controls Indicator: N/A  
Groundwater Controls Indicator: N/A  
Significant Non-Complier Universe: No  
Unaddressed Significant Non-Complier Universe: No  
Addressed Significant Non-Complier Universe: No  
Significant Non-Complier With a Compliance Schedule Universe: No  
Financial Assurance Required: Not reported  
Handler Date of Last Change: 20201008  
Recognized Trader-Importer: No  
Recognized Trader-Exporter: No  
Importer of Spent Lead Acid Batteries: No  
Exporter of Spent Lead Acid Batteries: No  
Recycler Activity Without Storage: No  
Manifest Broker: No  
Sub-Part P Indicator: No

Handler - Owner Operator:

Owner/Operator Indicator: Owner  
Owner/Operator Name: MICROPURE WATER SYSTEMS INC  
Legal Status: Other  
Date Became Current: Not reported  
Date Ended Current: Not reported  
Owner/Operator Address: 2260 CHANTICLEER AVE STE 4  
Owner/Operator City,State,Zip: SANTA CRUZ, CA 95062  
Owner/Operator Telephone: 831-476-0515  
Owner/Operator Telephone Ext: Not reported  
Owner/Operator Fax: Not reported  
Owner/Operator Email: Not reported

Owner/Operator Indicator: Operator  
Owner/Operator Name: ABEL ESPINOZA  
Legal Status: Other  
Date Became Current: Not reported  
Date Ended Current: Not reported  
Owner/Operator Address: 2260 CHANTICLEER AVE STE 4  
Owner/Operator City,State,Zip: SANTA CRUZ, CA 95062  
Owner/Operator Telephone: 831-476-0515  
Owner/Operator Telephone Ext: Not reported  
Owner/Operator Fax: Not reported  
Owner/Operator Email: Not reported

Historic Generators:

Receive Date: 20201006  
Handler Name: MICROPURE WATER SYSTEMS INC DBA ADVANCED WATER SYSTEMS  
Federal Waste Generator Description: Not a generator, verified  
State District Owner: Not reported  
Large Quantity Handler of Universal Waste: No  
Recognized Trader Importer: No  
Recognized Trader Exporter: No  
Spent Lead Acid Battery Importer: No  
Spent Lead Acid Battery Exporter: No  
Current Record: Yes  
Non Storage Recycler Activity: Not reported  
Electronic Manifest Broker: Not reported

Map ID  
 Direction  
 Distance  
 Elevation

MAP FINDINGS

Site

Database(s)

EDR ID Number  
 EPA ID Number

**MICROPURE WATER SYSTEMS INC DBA ADVANCED WATER SYSTEMS (Continued)**

**1026492558**

List of NAICS Codes and Descriptions:

NAICS Code: 56299  
 NAICS Description: All Other Waste Management Services

Facility Has Received Notices of Violations:

Violations: No Violations Found

Evaluation Action Summary:

Evaluations: No Evaluations Found

**H26**  
**NE**  
**1/8-1/4**  
**0.204 mi.**  
**1076 ft.**

**WATTS ON**  
**2260 CHANTICLEER AVE**  
**SANTA CRUZ, CA 95062**

**RCRA NonGen / NLR**

**1024870347**  
**CAL000438975**

**Site 2 of 2 in cluster H**

**Relative:**  
**Higher**  
**Actual:**  
**106 ft.**

RCRA Listings:

Date Form Received by Agency:	20180911
Handler Name:	Watts On
Handler Address:	2260 Chanticleer Ave
Handler City,State,Zip:	SANTA CRUZ, CA 95062
EPA ID:	CAL000438975
Contact Name:	TRYG MINIER
Contact Address:	802 BROWNS VALLEY RD
Contact City,State,Zip:	CORRALITOS, CA 95076
Contact Telephone:	831-254-8257
Contact Fax:	Not reported
Contact Email:	Not reported
Contact Title:	Not reported
EPA Region:	09
Land Type:	Not reported
Federal Waste Generator Description:	Not a generator, verified
Non-Notifier:	Not reported
Biennial Report Cycle:	Not reported
Accessibility:	Not reported
Active Site Indicator:	Handler Activities
State District Owner:	Not reported
State District:	Not reported
Mailing Address:	802 BROWNS VALLEY RD
Mailing City,State,Zip:	CORRALITOS, CA 95076
Owner Name:	Watts On
Owner Type:	Other
Operator Name:	Tryg Minier
Operator Type:	Other
Short-Term Generator Activity:	No
Importer Activity:	No
Mixed Waste Generator:	No
Transporter Activity:	No
Transfer Facility Activity:	No
Recycler Activity with Storage:	No
Small Quantity On-Site Burner Exemption:	No
Smelting Melting and Refining Furnace Exemption:	No
Underground Injection Control:	No
Off-Site Waste Receipt:	No
Universal Waste Indicator:	Yes

Map ID  
Direction  
Distance  
Elevation

MAP FINDINGS

Site

Database(s)

EDR ID Number  
EPA ID Number

**WATTS ON (Continued)**

**1024870347**

Universal Waste Destination Facility:	Yes
Federal Universal Waste:	No
Active Site State-Reg Handler:	---
Federal Facility Indicator:	Not reported
Hazardous Secondary Material Indicator:	N
Sub-Part K Indicator:	Not reported
2018 GPRA Permit Baseline:	Not on the Baseline
2018 GPRA Renewals Baseline:	Not on the Baseline
202 GPRA Corrective Action Baseline:	No
Subject to Corrective Action Universe:	No
Non-TSDFs Where RCRA CA has Been Imposed Universe:	No
Corrective Action Priority Ranking:	No NCAPS ranking
Environmental Control Indicator:	No
Institutional Control Indicator:	No
Human Exposure Controls Indicator:	N/A
Groundwater Controls Indicator:	N/A
Significant Non-Complier Universe:	No
Unaddressed Significant Non-Complier Universe:	No
Addressed Significant Non-Complier Universe:	No
Significant Non-Complier With a Compliance Schedule Universe:	No
Financial Assurance Required:	Not reported
Handler Date of Last Change:	20181001
Recognized Trader-Importer:	No
Recognized Trader-Exporter:	No
Importer of Spent Lead Acid Batteries:	No
Exporter of Spent Lead Acid Batteries:	No
Recycler Activity Without Storage:	No
Manifest Broker:	No
Sub-Part P Indicator:	No

Handler - Owner Operator:

Owner/Operator Indicator:	Operator
Owner/Operator Name: TRYG MINIER	
Legal Status:	Other
Date Became Current:	Not reported
Date Ended Current:	Not reported
Owner/Operator Address:	802 BROWNS VALLEY RD
Owner/Operator City,State,Zip:	CORRALITOS, CA 95076
Owner/Operator Telephone:	831-254-8257
Owner/Operator Telephone Ext:	Not reported
Owner/Operator Fax:	Not reported
Owner/Operator Email:	Not reported

Owner/Operator Indicator:	Owner
Owner/Operator Name: WATTS ON	
Legal Status:	Other
Date Became Current:	Not reported
Date Ended Current:	Not reported
Owner/Operator Address:	802 BROWNS VALLEY RD
Owner/Operator City,State,Zip:	CORRALITOS, CA 95076
Owner/Operator Telephone:	831-254-8257
Owner/Operator Telephone Ext:	Not reported
Owner/Operator Fax:	Not reported
Owner/Operator Email:	Not reported

Map ID  
 Direction  
 Distance  
 Elevation

MAP FINDINGS

Site

Database(s)

EDR ID Number  
 EPA ID Number

**WATTS ON (Continued)**

**1024870347**

Historic Generators:

Receive Date:	20180911
Handler Name:	WATTS ON
Federal Waste Generator Description:	Not a generator, verified
State District Owner:	Not reported
Large Quantity Handler of Universal Waste:	No
Recognized Trader Importer:	No
Recognized Trader Exporter:	No
Spent Lead Acid Battery Importer:	No
Spent Lead Acid Battery Exporter:	No
Current Record:	Yes
Non Storage Recycler Activity:	Not reported
Electronic Manifest Broker:	Not reported

List of NAICS Codes and Descriptions:

NAICS Code:	811111
NAICS Description:	General Automotive Repair

Facility Has Received Notices of Violations:

Violations:	No Violations Found
-------------	---------------------

Evaluation Action Summary:

Evaluations:	No Evaluations Found
--------------	----------------------

**27**  
**WSW**  
**1/8-1/4**  
**0.211 mi.**  
**1116 ft.**

**1820 15TH AVE.**  
**1820 15TH AVE.**  
**SANTA CRUZ, CA 95062**

**RCRA NonGen / NLR** **1026479689**  
**E MANIFEST** **CAC003085617**

**Relative:**  
**Lower**  
**Actual:**  
**76 ft.**

RCRA Listings:

Date Form Received by Agency:	20200925
Handler Name:	1820 15th Ave.
Handler Address:	1820 15th Ave.
Handler City,State,Zip:	SANTA CRUZ, CA 95062
EPA ID:	CAC003085617
Contact Name:	JENNIFER MEYERS
Contact Address:	6210 STRASBOURG DR.
Contact City,State,Zip:	CORPUS CHRISTI, TX 78414
Contact Telephone:	361-739-5385
Contact Fax:	Not reported
Contact Email:	JMEYERS.CPA@GMAIL.COM
Contact Title:	Not reported
EPA Region:	09
Land Type:	Not reported
Federal Waste Generator Description:	Not a generator, verified
Non-Notifier:	Not reported
Biennial Report Cycle:	Not reported
Accessibility:	Not reported
Active Site Indicator:	Not reported
State District Owner:	Not reported
State District:	Not reported
Mailing Address:	6210 STRASBOURG DR.
Mailing City,State,Zip:	CORPUS CHRISTI, TX 78414
Owner Name:	Betty Lee Colburn Meyers Trust

Map ID  
 Direction  
 Distance  
 Elevation

MAP FINDINGS

Site

Database(s)

EDR ID Number  
 EPA ID Number

**1820 15TH AVE. (Continued)**

**1026479689**

Owner Type:		Other
Operator Name:	Jennifer Meyers	
Operator Type:		Other
Short-Term Generator Activity:		No
Importer Activity:		No
Mixed Waste Generator:		No
Transporter Activity:		No
Transfer Facility Activity:		No
Recycler Activity with Storage:		No
Small Quantity On-Site Burner Exemption:		No
Smelting Melting and Refining Furnace Exemption:		No
Underground Injection Control:		No
Off-Site Waste Receipt:		No
Universal Waste Indicator:		No
Universal Waste Destination Facility:		No
Federal Universal Waste:		No
Active Site State-Reg Handler:		---
Federal Facility Indicator:		Not reported
Hazardous Secondary Material Indicator:		N
Sub-Part K Indicator:		Not reported
2018 GPRC Permit Baseline:		Not on the Baseline
2018 GPRC Renewals Baseline:		Not on the Baseline
202 GPRC Corrective Action Baseline:		No
Subject to Corrective Action Universe:		No
Non-TSDFs Where RCRA CA has Been Imposed Universe:		No
Corrective Action Priority Ranking:		No NCAPS ranking
Environmental Control Indicator:		No
Institutional Control Indicator:		No
Human Exposure Controls Indicator:		N/A
Groundwater Controls Indicator:		N/A
Significant Non-Complier Universe:		No
Unaddressed Significant Non-Complier Universe:		No
Addressed Significant Non-Complier Universe:		No
Significant Non-Complier With a Compliance Schedule Universe:		No
Financial Assurance Required:		Not reported
Handler Date of Last Change:		20241211
Recognized Trader-Importer:		No
Recognized Trader-Exporter:		No
Importer of Spent Lead Acid Batteries:		No
Exporter of Spent Lead Acid Batteries:		No
Recycler Activity Without Storage:		No
Manifest Broker:		No
Sub-Part P Indicator:		No

Handler - Owner Operator:

Owner/Operator Indicator:	Operator
Owner/Operator Name:	JENNIFER MEYERS
Legal Status:	Other
Date Became Current:	Not reported
Date Ended Current:	Not reported
Owner/Operator Address:	6210 STRASBOURG DR.
Owner/Operator City, State, Zip:	CORPUS CHRISTI, TX 78414
Owner/Operator Telephone:	361-739-5385
Owner/Operator Telephone Ext:	Not reported
Owner/Operator Fax:	Not reported
Owner/Operator Email:	Not reported

Map ID  
Direction  
Distance  
Elevation

MAP FINDINGS

Site

Database(s)

EDR ID Number  
EPA ID Number

**1820 15TH AVE. (Continued)**

**1026479689**

Owner/Operator Indicator: Owner  
Owner/Operator Name: BETTY LEE COLBURN MEYERS TRUST  
Legal Status: Other  
Date Became Current: Not reported  
Date Ended Current: Not reported  
Owner/Operator Address: 6210 STRASBOURG DR.  
Owner/Operator City,State,Zip: CORPUS CHRISTI, TX 78414  
Owner/Operator Telephone: 361-739-5385  
Owner/Operator Telephone Ext: Not reported  
Owner/Operator Fax: Not reported  
Owner/Operator Email: Not reported

Historic Generators:

Receive Date: 20200925  
Handler Name: 1820 15TH AVE.  
Federal Waste Generator Description: Not a generator, verified  
State District Owner: Not reported  
Large Quantity Handler of Universal Waste: No  
Recognized Trader Importer: No  
Recognized Trader Exporter: No  
Spent Lead Acid Battery Importer: No  
Spent Lead Acid Battery Exporter: No  
Current Record: Yes  
Non Storage Recycler Activity: No  
Electronic Manifest Broker: No

List of NAICS Codes and Descriptions:

NAICS Code: 56299  
NAICS Description: All Other Waste Management Services

Facility Has Received Notices of Violations:

Violations: No Violations Found

Evaluation Action Summary:

Evaluations: No Evaluations Found

E MANIFEST:

Manifest Tracking Number: 008361722FLE  
Last Updated Date: 20201008  
Shipped Date: 20201001  
Received Date: 20201002  
Manifest Status: Signed  
Submission Type: DataImage5Copy  
Origin Type: Web  
Generator EPA ID: CAC003085617  
Generator Name: Betty Lee Colburn Meyers Trust  
Generator Location Street Number: Not reported  
Generator Location Street 1: 1820 15TH AVE.  
Generator Location Street 2: Not reported  
Generator Location City: SANTA CRUZ  
Generator Location State: CA  
Generator Location Zip: 95062  
Generator Mail Street Number: Not reported  
Generator Mail Street 1: 6210 STRASBOURG DR.

Map ID  
Direction  
Distance  
Elevation

MAP FINDINGS

Site

Database(s)

EDR ID Number  
EPA ID Number

1820 15TH AVE. (Continued)

1026479689

Generator Mail Street 2: Not reported  
Generator Mail City: CORPUS CHRISTI  
Generator Mail Zip: 78414  
Generator Mail State: TX  
Generator Contact Company Name: Not reported  
Designated Facility EPA ID: CAL000190080  
Designated Facility Name: Forward Landfill Inc Disposal  
Designated Facility Mail Street Number: 9999  
Designated Facility Mail Street 1: Not reported  
Designated Facility Mail Street 2: SOUTH AUSTIN ROAD  
Designated Facility Mail City: MANTECA  
Designated Facility Mail Zip: 95336  
Designated Facility Mail State: CA  
Designated Facility Location Street Number: 9999  
Designated Facility Location Street 1: SOUTH AUSTIN ROAD  
Designated Facility Location Street 2: Not reported  
Designated Facility Location City: MANTECA  
Designated Facility Location Zip: 95366  
Designated Facility Location State: CA  
Designated Facility Contact Company Name: Not reported  
Manifest Residue Indicator: N  
Rejection Indicator: N

Manifest Tracking Number: 008361743FLE  
Last Updated Date: 20201027  
Shipped Date: 20201021  
Received Date: 20201021  
Manifest Status: Signed  
Submission Type: DataImage5Copy  
Origin Type: Web  
Generator EPA ID: CAC003085617  
Generator Name: Betty Lee Colburn Meyers Trust  
Generator Location Street Number: Not reported  
Generator Location Street 1: 1820 15TH AVE.  
Generator Location Street 2: Not reported  
Generator Location City: SANTA CRUZ  
Generator Location State: CA  
Generator Location Zip: 95062  
Generator Mail Street Number: Not reported  
Generator Mail Street 1: 6210 STRASBOURG DR.  
Generator Mail Street 2: Not reported  
Generator Mail City: CORPUS CHRISTI  
Generator Mail Zip: 78414  
Generator Mail State: TX  
Generator Contact Company Name: Not reported  
Designated Facility EPA ID: CAL000190080  
Designated Facility Name: Forward Landfill Inc Disposal  
Designated Facility Mail Street Number: 9999  
Designated Facility Mail Street 1: Not reported  
Designated Facility Mail Street 2: SOUTH AUSTIN ROAD  
Designated Facility Mail City: MANTECA  
Designated Facility Mail Zip: 95336  
Designated Facility Mail State: CA  
Designated Facility Location Street Number: 9999  
Designated Facility Location Street 1: SOUTH AUSTIN ROAD  
Designated Facility Location Street 2: Not reported  
Designated Facility Location City: MANTECA

Map ID  
Direction  
Distance  
Elevation

MAP FINDINGS

Site

Database(s)

EDR ID Number  
EPA ID Number

**1820 15TH AVE. (Continued)**

**1026479689**

Designated Facility Location Zip: 95366  
Designated Facility Location State: CA  
Designated Facility Contact Company Name: Not reported  
Manifest Residue Indicator: N  
Rejection Indicator: N

Transporter:

Manifest Tracking Number: 008361743FLE  
Transporter Line Number: 1  
Transporter EPA ID: CAR000263707  
Transporter Name: Professional Asbestos Removal Corp DbA Parc Environmental

Waste Line:

Manifest Tracking Number: 008361743FLE  
Waste Line Number: 1  
U.S. DOT Hazardous Indicator: Y  
U.S. DOT ID Number: NA2212  
U.S. DOT Description: Rq, Na2212, Asbestos, 9, Pgiii (Erg#171)  
Non-Hazardous Waste Description: Not reported  
Number of Containers: 7  
Container Type Code: BA  
Container Type Description: Burlap, cloth, paper, or plastic bags  
Waste Quantity: 1  
Quantity Unit of Measure Code: Y  
Quantity Unit of Measure Description: Cubic Yards  
Waste Quantity, in Tons: 0.84  
Acute Waste Quantity, in Tons: 0  
Non-Acute Waste Quantity, in Tons: 0.84  
Waste Quantity, in Kilograms: 761.9052  
Acute Waste Quantity, in Kilograms: 0  
Non-Acute Waste Quantity, in Kilograms: 761.9052  
Management Method Code: H132  
Management Method Description: LANDFILL (WITH PRIOR TREATMENT AND/OR STABILIZATION)  
Waste Residue Indicator: N  
Quantity Discrepancy Indicator: N  
Waste Type Discrepancy Indicator: N  
Waste Density: Not reported  
Waste Density Unit of Measure Code: Not reported  
Waste Density Unit of Measure Description: Not reported  
Form Code: Not reported  
Form Code Description: Not reported  
Source Code: Not reported  
Source Code Description: Not reported  
Waste Minimization Code: Not reported  
Waste Minimization Code Description: Not reported  
Consent Number: Not reported  
EPA Waste Indicator: N  
Federal Waste Codes: Not reported  
Quantity Haz Kg: 0  
Quantity Haz Tons: 0  
Quantity Non Haz Kg: 761.9052  
Quantity Non Haz Tons: 0.84  
State Waste Codes: CA-151

Map ID  
 Direction  
 Distance  
 Elevation

MAP FINDINGS

Site

Database(s)

EDR ID Number  
 EPA ID Number

**I28**  
**West**  
**1/8-1/4**  
**0.218 mi.**  
**1152 ft.**

**JAMES TABASZ**  
**1975 15TH AVENUE**  
**SANTA CRUZ, CA 95062**

**RCRA NonGen / NLR** **1028899748**  
**E MANIFEST** **CAC003261477**

**Site 1 of 4 in cluster I**

**Relative:**  
**Lower**  
**Actual:**  
**79 ft.**

RCRA Listings:		20240216
Date Form Received by Agency:		James Tabasz
Handler Name:		1975 15th Avenue
Handler Address:		SANTA CRUZ, CA 95062
Handler City,State,Zip:		CAC003261477
EPA ID:		JAMES TABASZ
Contact Name:		1975 15TH AVENUE
Contact Address:		SANTA CRUZ, CA 95062
Contact City,State,Zip:		831-588-0979
Contact Telephone:		Not reported
Contact Fax:		NICOLE@ENV-REM.COM
Contact Email:		Not reported
Contact Title:		09
EPA Region:		Not reported
Land Type:		Not a generator, verified
Federal Waste Generator Description:		Not reported
Non-Notifier:		Not reported
Biennial Report Cycle:		Not reported
Accessibility:		Not reported
Active Site Indicator:		Not reported
State District Owner:		Not reported
State District:		Not reported
Mailing Address:		Not reported
Mailing City,State,Zip:		Not reported
Owner Name:	Not reported	
Owner Type:		Not reported
Operator Name:	Not reported	
Operator Type:		Not reported
Short-Term Generator Activity:		No
Importer Activity:		No
Mixed Waste Generator:		No
Transporter Activity:		No
Transfer Facility Activity:		No
Recycler Activity with Storage:		No
Small Quantity On-Site Burner Exemption:		No
Smelting Melting and Refining Furnace Exemption:		No
Underground Injection Control:		No
Off-Site Waste Receipt:		No
Universal Waste Indicator:		No
Universal Waste Destination Facility:		No
Federal Universal Waste:		---
Active Site State-Reg Handler:		
Federal Facility Indicator:		Not reported
Hazardous Secondary Material Indicator:		N
Sub-Part K Indicator:		Not reported
2018 GPRC Permit Baseline:		Not on the Baseline
2018 GPRC Renewals Baseline:		Not on the Baseline
202 GPRC Corrective Action Baseline:		No
Subject to Corrective Action Universe:		No
Non-TSDFs Where RCRA CA has Been Imposed Universe:		No
Corrective Action Priority Ranking:		No NCAPS ranking
Environmental Control Indicator:		No
Institutional Control Indicator:		No

Map ID  
Direction  
Distance  
Elevation

MAP FINDINGS

Site

Database(s)

EDR ID Number  
EPA ID Number

**JAMES TABASZ (Continued)**

**1028899748**

Human Exposure Controls Indicator:	N/A
Groundwater Controls Indicator:	N/A
Significant Non-Complier Universe:	No
Unaddressed Significant Non-Complier Universe:	No
Addressed Significant Non-Complier Universe:	No
Significant Non-Complier With a Compliance Schedule Universe:	No
Financial Assurance Required:	Not reported
Handler Date of Last Change:	20250306
Recognized Trader-Importer:	No
Recognized Trader-Exporter:	No
Importer of Spent Lead Acid Batteries:	No
Exporter of Spent Lead Acid Batteries:	No
Recycler Activity Without Storage:	No
Manifest Broker:	No
Sub-Part P Indicator:	No

Handler - Owner Operator:

Owner/Operator Indicator:	Owner
Owner/Operator Name: JAMES TABASZ	
Legal Status:	Other
Date Became Current:	Not reported
Date Ended Current:	Not reported
Owner/Operator Address:	1975 15TH AVENUE
Owner/Operator City,State,Zip:	SANTA CRUZ, CA 95062
Owner/Operator Telephone:	831-588-0979
Owner/Operator Telephone Ext:	Not reported
Owner/Operator Fax:	Not reported
Owner/Operator Email:	Not reported

Owner/Operator Indicator:	Operator
Owner/Operator Name: JAMES TABASZ	
Legal Status:	Other
Date Became Current:	Not reported
Date Ended Current:	Not reported
Owner/Operator Address:	1975 15TH AVENUE
Owner/Operator City,State,Zip:	SANTA CRUZ, CA 95062
Owner/Operator Telephone:	831-588-0979
Owner/Operator Telephone Ext:	Not reported
Owner/Operator Fax:	Not reported
Owner/Operator Email:	Not reported

Historic Generators:

Receive Date:	20231116
Handler Name: JAMES TABASZ	
Federal Waste Generator Description:	Not a generator, verified
State District Owner:	Not reported
Large Quantity Handler of Universal Waste:	No
Recognized Trader Importer:	No
Recognized Trader Exporter:	No
Spent Lead Acid Battery Importer:	No
Spent Lead Acid Battery Exporter:	No
Current Record:	No
Non Storage Recycler Activity:	No
Electronic Manifest Broker:	No

Map ID  
Direction  
Distance  
Elevation

MAP FINDINGS

Site

Database(s)

EDR ID Number  
EPA ID Number

**JAMES TABASZ (Continued)**

**1028899748**

Receive Date: 20240215  
Handler Name: JAMES TABASZ  
Federal Waste Generator Description: Not a generator, verified  
State District Owner: Not reported  
Large Quantity Handler of Universal Waste: No  
Recognized Trader Importer: No  
Recognized Trader Exporter: No  
Spent Lead Acid Battery Importer: No  
Spent Lead Acid Battery Exporter: No  
Current Record: No  
Non Storage Recycler Activity: No  
Electronic Manifest Broker: No

Receive Date: 20240216  
Handler Name: JAMES TABASZ  
Federal Waste Generator Description: Not a generator, verified  
State District Owner: Not reported  
Large Quantity Handler of Universal Waste: No  
Recognized Trader Importer: No  
Recognized Trader Exporter: No  
Spent Lead Acid Battery Importer: No  
Spent Lead Acid Battery Exporter: No  
Current Record: Yes  
Non Storage Recycler Activity: No  
Electronic Manifest Broker: No

List of NAICS Codes and Descriptions:

NAICS Code: 56299  
NAICS Description: All Other Waste Management Services

Facility Has Received Notices of Violations:

Violations: No Violations Found

Evaluation Action Summary:

Evaluations: No Evaluations Found

**E MANIFEST:**

Manifest Tracking Number: 000468863DAT  
Last Updated Date: 20231212  
Shipped Date: 20231128  
Received Date: 20231206  
Manifest Status: Signed  
Submission Type: DataImage5Copy  
Origin Type: Web  
Generator EPA ID: CAC003261477  
Generator Name: James Tabasz  
Generator Location Street Number: Not reported  
Generator Location Street 1: 1975 15TH AVENUE  
Generator Location Street 2: Not reported  
Generator Location City: SANTA CRUZ  
Generator Location State: CA  
Generator Location Zip: 95062  
Generator Mail Street Number: Not reported  
Generator Mail Street 1: 1975 15TH AVENUE

Map ID  
Direction  
Distance  
Elevation

MAP FINDINGS

Site

Database(s)

EDR ID Number  
EPA ID Number

**JAMES TABASZ (Continued)**

**1028899748**

Generator Mail Street 2: Not reported  
Generator Mail City: SANTA CRUZ  
Generator Mail Zip: 95062  
Generator Mail State: CA  
Generator Contact Company Name: Not reported  
Designated Facility EPA ID: CAL000190080  
Designated Facility Name: Not reported  
Designated Facility Mail Street Number: 9999  
Designated Facility Mail Street 1: Not reported  
Designated Facility Mail Street 2: SOUTH AUSTIN ROAD  
Designated Facility Mail City: MANTECA  
Designated Facility Mail Zip: 95336  
Designated Facility Mail State: CA  
Designated Facility Location Street Number: 9999  
Designated Facility Location Street 1: SOUTH AUSTIN ROAD  
Designated Facility Location Street 2: Not reported  
Designated Facility Location City: MANTECA  
Designated Facility Location Zip: 95366  
Designated Facility Location State: CA  
Designated Facility Contact Company Name: Forward Landfill Inc Disposal  
Manifest Residue Indicator: N  
Rejection Indicator: N

Transporter:

Manifest Tracking Number: 000468863DAT  
Transporter Line Number: 1  
Transporter EPA ID: CAL000478579  
Transporter Name: Environmental Remedies Inc

Manifest Tracking Number: 000468863DAT  
Transporter Line Number: 2  
Transporter EPA ID: CAR000049064  
Transporter Name: E C T I

Waste Line:

Manifest Tracking Number: 000468863DAT  
Waste Line Number: 1  
U.S. DOT Hazardous Indicator: Y  
U.S. DOT ID Number: NA2212  
U.S. DOT Description: R.Q. Na 2212, Asbestos, 9, Pg Iii  
Non-Hazardous Waste Description: Not reported  
Number of Containers: 43  
Container Type Code: BA  
Container Type Description: Burlap, cloth, paper, or plastic bags  
Waste Quantity: 4  
Quantity Unit of Measure Code: T  
Quantity Unit of Measure Description: Tons (2000 Pounds)  
Waste Quantity, in Tons: 4  
Acute Waste Quantity, in Tons: 0  
Non-Acute Waste Quantity, in Tons: 4  
Waste Quantity, in Kilograms: 3628.12  
Acute Waste Quantity, in Kilograms: 0  
Non-Acute Waste Quantity, in Kilograms: 3628.12  
Management Method Code: H132  
Management Method Description: LANDFILL (WITH PRIOR TREATMENT AND/OR STABILIZATION)  
Waste Residue Indicator: N

Map ID  
 Direction  
 Distance  
 Elevation

MAP FINDINGS

Site

Database(s)

EDR ID Number  
 EPA ID Number

**JAMES TABASZ (Continued)**

**1028899748**

Quantity Discrepancy Indicator:	N
Waste Type Discrepancy Indicator:	N
Waste Density:	Not reported
Waste Density Unit of Measure Code:	Not reported
Waste Density Unit of Measure Description:	Not reported
Form Code:	Not reported
Form Code Description:	Not reported
Source Code:	Not reported
Source Code Description:	Not reported
Waste Minimization Code:	Not reported
Waste Minimization Code Description:	Not reported
Consent Number:	Not reported
EPA Waste Indicator:	N
Federal Waste Codes:	Not reported
Quantity Haz Kg:	Not reported
Quantity Haz Tons:	Not reported
Quantity Non Haz Kg:	3628.12
Quantity Non Haz Tons:	4
State Waste Codes:	CA-151

**I29**  
**West**  
**1/8-1/4**  
**0.244 mi.**  
**1288 ft.**

**1211 WEBSTER ST**  
**1211 WEBSTER ST**  
**SANTA CRUZ, CA 95062**

**RCRA NonGen / NLR**

**1026165664**  
**CAC003065690**

**Site 2 of 4 in cluster I**

**Relative:**  
**Lower**  
**Actual:**  
**83 ft.**

RCRA Listings:	
Date Form Received by Agency:	20200506
Handler Name:	1211 Webster St
Handler Address:	1211 Webster St
Handler City,State,Zip:	SANTA CRUZ, CA 95062-1625
EPA ID:	CAC003065690
Contact Name:	MIKE FORT
Contact Address:	1909 STATE STREET
Contact City,State,Zip:	SAN DIEGO, CA 92101
Contact Telephone:	831-334-0125
Contact Fax:	Not reported
Contact Email:	MIKE@MESS-CLEANUP.COM
Contact Title:	Not reported
EPA Region:	09
Land Type:	Not reported
Federal Waste Generator Description:	Not a generator, verified
Non-Notifier:	Not reported
Biennial Report Cycle:	Not reported
Accessibility:	Not reported
Active Site Indicator:	Not reported
State District Owner:	Not reported
State District:	Not reported
Mailing Address:	1909 STATE STREET
Mailing City,State,Zip:	SAN DIEGO, CA 92101
Owner Name:	Mardona Llc
Owner Type:	Other
Operator Name:	Mike Fort
Operator Type:	Other
Short-Term Generator Activity:	No
Importer Activity:	No
Mixed Waste Generator:	No
Transporter Activity:	No

Map ID  
 Direction  
 Distance  
 Elevation

MAP FINDINGS

Site

Database(s)

EDR ID Number  
 EPA ID Number

**1211 WEBSTER ST (Continued)**

**1026165664**

Transfer Facility Activity:	No
Recycler Activity with Storage:	No
Small Quantity On-Site Burner Exemption:	No
Smelting Melting and Refining Furnace Exemption:	No
Underground Injection Control:	No
Off-Site Waste Receipt:	No
Universal Waste Indicator:	No
Universal Waste Destination Facility:	No
Federal Universal Waste:	No
Active Site State-Reg Handler:	---
Federal Facility Indicator:	Not reported
Hazardous Secondary Material Indicator:	N
Sub-Part K Indicator:	Not reported
2018 GPRC Permit Baseline:	Not on the Baseline
2018 GPRC Renewals Baseline:	Not on the Baseline
202 GPRC Corrective Action Baseline:	No
Subject to Corrective Action Universe:	No
Non-TSDFs Where RCRA CA has Been Imposed Universe:	No
Corrective Action Priority Ranking:	No NCAPS ranking
Environmental Control Indicator:	No
Institutional Control Indicator:	No
Human Exposure Controls Indicator:	N/A
Groundwater Controls Indicator:	N/A
Significant Non-Complier Universe:	No
Unaddressed Significant Non-Complier Universe:	No
Addressed Significant Non-Complier Universe:	No
Significant Non-Complier With a Compliance Schedule Universe:	No
Financial Assurance Required:	Not reported
Handler Date of Last Change:	20241211
Recognized Trader-Importer:	No
Recognized Trader-Exporter:	No
Importer of Spent Lead Acid Batteries:	No
Exporter of Spent Lead Acid Batteries:	No
Recycler Activity Without Storage:	No
Manifest Broker:	No
Sub-Part P Indicator:	No

Handler - Owner Operator:

Owner/Operator Indicator:	Owner
Owner/Operator Name: MARDONA LLC	
Legal Status:	Other
Date Became Current:	Not reported
Date Ended Current:	Not reported
Owner/Operator Address:	1909 STATE STREET
Owner/Operator City,State,Zip:	SAN DIEGO, CA 92101
Owner/Operator Telephone:	619-993-5005
Owner/Operator Telephone Ext:	Not reported
Owner/Operator Fax:	Not reported
Owner/Operator Email:	Not reported

Owner/Operator Indicator:	Operator
Owner/Operator Name: MIKE FORT	
Legal Status:	Other
Date Became Current:	Not reported
Date Ended Current:	Not reported
Owner/Operator Address:	1909 STATE STREET

Map ID  
 Direction  
 Distance  
 Elevation

MAP FINDINGS

Site

Database(s)

EDR ID Number  
 EPA ID Number

**1211 WEBSTER ST (Continued)**

**1026165664**

Owner/Operator City,State,Zip: SAN DIEGO, CA 92101  
 Owner/Operator Telephone: 831-334-0125  
 Owner/Operator Telephone Ext: Not reported  
 Owner/Operator Fax: Not reported  
 Owner/Operator Email: Not reported

Historic Generators:

Receive Date: 20200506  
 Handler Name: 1211 WEBSTER ST  
 Federal Waste Generator Description: Not a generator, verified  
 State District Owner: Not reported  
 Large Quantity Handler of Universal Waste: No  
 Recognized Trader Importer: No  
 Recognized Trader Exporter: No  
 Spent Lead Acid Battery Importer: No  
 Spent Lead Acid Battery Exporter: No  
 Current Record: Yes  
 Non Storage Recycler Activity: No  
 Electronic Manifest Broker: No

List of NAICS Codes and Descriptions:

NAICS Code: 56299  
 NAICS Description: All Other Waste Management Services

Facility Has Received Notices of Violations:

Violations: No Violations Found

Evaluation Action Summary:

Evaluations: No Evaluations Found

**I30**  
**West**  
**1/8-1/4**  
**0.244 mi.**  
**1288 ft.**

**DONNA SCHMIDT**  
**1215 WEBSTER ST**  
**SANTA CRUZ, CA 95062**

**RCRA NonGen / NLR**  
**E MANIFEST**

**1026469552**  
**CAC003075032**

**Site 3 of 4 in cluster I**

**Relative:**  
**Lower**  
**Actual:**  
**83 ft.**

RCRA Listings:

Date Form Received by Agency: 20200716  
 Handler Name: Donna Schmidt  
 Handler Address: 1215 Webster St  
 Handler City,State,Zip: SANTA CRUZ, CA 95062  
 EPA ID: CAC003075032  
 Contact Name: MIKE FORT  
 Contact Address: 1215 WEBSTER ST  
 Contact City,State,Zip: SANTA CRUZ, CA 95062  
 Contact Telephone: 831-334-0125  
 Contact Fax: Not reported  
 Contact Email: MIKE@MESS-CLEANUP.COM  
 Contact Title: Not reported  
 EPA Region: 09  
 Land Type: Not reported  
 Federal Waste Generator Description: Not a generator, verified  
 Non-Notifier: Not reported  
 Biennial Report Cycle: Not reported  
 Accessibility: Not reported

Map ID  
 Direction  
 Distance  
 Elevation

MAP FINDINGS

Site

Database(s)

EDR ID Number  
 EPA ID Number

**DONNA SCHMIDT (Continued)**

**1026469552**

Active Site Indicator:		Not reported
State District Owner:		Not reported
State District:		Not reported
Mailing Address:		1215 WEBSTER ST
Mailing City,State,Zip:		SANTA CRUZ, CA 95062
Owner Name:	Donna Schmidt	
Owner Type:		Other
Operator Name:	Mike Fort	
Operator Type:		Other
Short-Term Generator Activity:		No
Importer Activity:		No
Mixed Waste Generator:		No
Transporter Activity:		No
Transfer Facility Activity:		No
Recycler Activity with Storage:		No
Small Quantity On-Site Burner Exemption:		No
Smelting Melting and Refining Furnace Exemption:		No
Underground Injection Control:		No
Off-Site Waste Receipt:		No
Universal Waste Indicator:		No
Universal Waste Destination Facility:		No
Federal Universal Waste:		No
Active Site State-Reg Handler:		---
Federal Facility Indicator:		Not reported
Hazardous Secondary Material Indicator:		N
Sub-Part K Indicator:		Not reported
2018 GPRC Permit Baseline:		Not on the Baseline
2018 GPRC Renewals Baseline:		Not on the Baseline
202 GPRC Corrective Action Baseline:		No
Subject to Corrective Action Universe:		No
Non-TSDFs Where RCRA CA has Been Imposed Universe:		No
Corrective Action Priority Ranking:		No NCAPS ranking
Environmental Control Indicator:		No
Institutional Control Indicator:		No
Human Exposure Controls Indicator:		N/A
Groundwater Controls Indicator:		N/A
Significant Non-Complier Universe:		No
Unaddressed Significant Non-Complier Universe:		No
Addressed Significant Non-Complier Universe:		No
Significant Non-Complier With a Compliance Schedule Universe:		No
Financial Assurance Required:		Not reported
Handler Date of Last Change:		20200814
Recognized Trader-Importer:		No
Recognized Trader-Exporter:		No
Importer of Spent Lead Acid Batteries:		No
Exporter of Spent Lead Acid Batteries:		No
Recycler Activity Without Storage:		No
Manifest Broker:		No
Sub-Part P Indicator:		No

Handler - Owner Operator:		
Owner/Operator Indicator:		Owner
Owner/Operator Name:	DONNA SCHMIDT	
Legal Status:		Other
Date Became Current:		Not reported
Date Ended Current:		Not reported

Map ID  
Direction  
Distance  
Elevation

MAP FINDINGS

Site

Database(s)

EDR ID Number  
EPA ID Number

**DONNA SCHMIDT (Continued)**

**1026469552**

Owner/Operator Address: 1215 WEBSTER ST  
Owner/Operator City,State,Zip: SANTA CRUZ, CA 95062  
Owner/Operator Telephone: 619-993-5005  
Owner/Operator Telephone Ext: Not reported  
Owner/Operator Fax: Not reported  
Owner/Operator Email: Not reported

Owner/Operator Indicator: Operator  
Owner/Operator Name: MIKE FORT  
Legal Status: Other  
Date Became Current: Not reported  
Date Ended Current: Not reported  
Owner/Operator Address: 1215 WEBSTER ST  
Owner/Operator City,State,Zip: SANTA CRUZ, CA 95062  
Owner/Operator Telephone: 831-334-0125  
Owner/Operator Telephone Ext: Not reported  
Owner/Operator Fax: Not reported  
Owner/Operator Email: Not reported

Historic Generators:  
Receive Date: 20200716  
Handler Name: DONNA SCHMIDT  
Federal Waste Generator Description: Not a generator, verified  
State District Owner: Not reported  
Large Quantity Handler of Universal Waste: No  
Recognized Trader Importer: No  
Recognized Trader Exporter: No  
Spent Lead Acid Battery Importer: No  
Spent Lead Acid Battery Exporter: No  
Current Record: Yes  
Non Storage Recycler Activity: Not reported  
Electronic Manifest Broker: Not reported

List of NAICS Codes and Descriptions:  
NAICS Code: 56299  
NAICS Description: All Other Waste Management Services

Facility Has Received Notices of Violations:  
Violations: No Violations Found

Evaluation Action Summary:  
Evaluations: No Evaluations Found

E MANIFEST:  
Manifest Tracking Number: 013151415FLE  
Last Updated Date: 20200904  
Shipped Date: 20200701  
Received Date: 20200812  
Manifest Status: Signed  
Submission Type: DataImage5Copy  
Origin Type: Mail  
Generator EPA ID: CAC003075032  
Generator Name: Donna Schmidt  
Generator Location Street Number: Not reported

Map ID  
Direction  
Distance  
Elevation

MAP FINDINGS

Site

Database(s)

EDR ID Number  
EPA ID Number

**DONNA SCHMIDT (Continued)**

**1026469552**

Generator Location Street 1: 1215 WEBSTER ST  
Generator Location Street 2: Not reported  
Generator Location City: SANTA CRUZ  
Generator Location State: CA  
Generator Location Zip: 95062  
Generator Mail Street Number: Not reported  
Generator Mail Street 1: 1215 WEBSTER ST  
Generator Mail Street 2: Not reported  
Generator Mail City: SANTA CRUZ  
Generator Mail Zip: 95062  
Generator Mail State: CA  
Generator Contact Company Name: Not reported  
Designated Facility EPA ID: CAD982042475  
Designated Facility Name: Recology Hay Road  
Designated Facility Mail Street Number: 235  
Designated Facility Mail Street 1: Not reported  
Designated Facility Mail Street 2: N FIRST ST  
Designated Facility Mail City: DIXON  
Designated Facility Mail Zip: 95620  
Designated Facility Mail State: CA  
Designated Facility Location Street Number: 6426  
Designated Facility Location Street 1: HAY RD  
Designated Facility Location Street 2: Not reported  
Designated Facility Location City: VACAVILLE  
Designated Facility Location Zip: 95687  
Designated Facility Location State: CA  
Designated Facility Contact Company Name: Not reported  
Manifest Residue Indicator: N  
Rejection Indicator: N

Transporter:

Manifest Tracking Number: 013151415FLE  
Transporter Line Number: 1  
Transporter EPA ID: CAL000405665  
Transporter Name: Monterey Environmental Solutions And Services  
  
Manifest Tracking Number: 013151415FLE  
Transporter Line Number: 2  
Transporter EPA ID: CAR000273680  
Transporter Name: Ferma Greenbox Inc

Waste Line:

Manifest Tracking Number: 013151415FLE  
Waste Line Number: 1  
U.S. DOT Hazardous Indicator: Y  
U.S. DOT ID Number: NA2212  
U.S. DOT Description: Rq Na2212, Asbestos, 9, Pg Iii  
Non-Hazardous Waste Description: Not reported  
Number of Containers: 22  
Container Type Code: BA  
Container Type Description: Burlap, cloth, paper, or plastic bags  
Waste Quantity: 2  
Quantity Unit of Measure Code: Y  
Quantity Unit of Measure Description: Cubic Yards  
Waste Quantity, in Tons: 1.68  
Acute Waste Quantity, in Tons: 0

Map ID  
 Direction  
 Distance  
 Elevation

MAP FINDINGS

Site

Database(s)

EDR ID Number  
 EPA ID Number

**DONNA SCHMIDT (Continued)**

**1026469552**

Non-Acute Waste Quantity, in Tons:	1.68
Waste Quantity, in Kilograms:	1523.8104
Acute Waste Quantity, in Kilograms:	0
Non-Acute Waste Quantity, in Kilograms:	1523.8104
Management Method Code:	H132
Management Method Description:	LANDFILL (WITH PRIOR TREATMENT AND/OR STABILIZATION)
Waste Residue Indicator:	N
Quantity Discrepancy Indicator:	N
Waste Type Discrepancy Indicator:	N
Waste Density:	Not reported
Waste Density Unit of Measure Code:	Not reported
Waste Density Unit of Measure Description:	Not reported
Form Code:	Not reported
Form Code Description:	Not reported
Source Code:	Not reported
Source Code Description:	Not reported
Waste Minimization Code:	Not reported
Waste Minimization Code Description:	Not reported
Consent Number:	Not reported
EPA Waste Indicator:	N
Federal Waste Codes:	Not reported
Quantity Haz Kg:	0
Quantity Haz Tons:	0
Quantity Non Haz Kg:	1523.8104
Quantity Non Haz Tons:	1.68
State Waste Codes:	CA-151

**I31**  
**West**  
**1/8-1/4**  
**0.244 mi.**  
**1288 ft.**

**MARTIN SCHMIDT**  
**1211 WEBSTER ST**  
**SANTA CRUZ, CA 95062**

**RCRA NonGen / NLR** **1026051477**  
**E MANIFEST** **CAC003058364**

**Site 4 of 4 in cluster I**

**Relative:**  
**Lower**  
**Actual:**  
**83 ft.**

RCRA Listings:	
Date Form Received by Agency:	20200302
Handler Name:	1211 Webster St
Handler Address:	1211 Webster St
Handler City,State,Zip:	SANTA CRUZ, CA 95062-1625
EPA ID:	CAC003058364
Contact Name:	MIKE FORT
Contact Address:	1211 WEBSTER ST
Contact City,State,Zip:	SANTA CRUZ, CA 95062-1625
Contact Telephone:	831-334-0125
Contact Fax:	Not reported
Contact Email:	MIKE@MESS-CLEANUP.COM
Contact Title:	Not reported
EPA Region:	09
Land Type:	Not reported
Federal Waste Generator Description:	Not a generator, verified
Non-Notifier:	Not reported
Biennial Report Cycle:	Not reported
Accessibility:	Not reported
Active Site Indicator:	Not reported
State District Owner:	Not reported
State District:	Not reported
Mailing Address:	1211 WEBSTER ST
Mailing City,State,Zip:	SANTA CRUZ, CA 95062-1625
Owner Name:	Martin Schmidt

Map ID  
 Direction  
 Distance  
 Elevation

MAP FINDINGS

Site

Database(s)

EDR ID Number  
 EPA ID Number

**MARTIN SCHMIDT (Continued)**

**1026051477**

Owner Type:		Other
Operator Name:	Mike Fort	
Operator Type:		Other
Short-Term Generator Activity:		No
Importer Activity:		No
Mixed Waste Generator:		No
Transporter Activity:		No
Transfer Facility Activity:		No
Recycler Activity with Storage:		No
Small Quantity On-Site Burner Exemption:		No
Smelting Melting and Refining Furnace Exemption:		No
Underground Injection Control:		No
Off-Site Waste Receipt:		No
Universal Waste Indicator:		No
Universal Waste Destination Facility:		No
Federal Universal Waste:		No
Active Site State-Reg Handler:		---
Federal Facility Indicator:		Not reported
Hazardous Secondary Material Indicator:		N
Sub-Part K Indicator:		Not reported
2018 GPRC Permit Baseline:		Not on the Baseline
2018 GPRC Renewals Baseline:		Not on the Baseline
202 GPRC Corrective Action Baseline:		No
Subject to Corrective Action Universe:		No
Non-TSDFs Where RCRA CA has Been Imposed Universe:		No
Corrective Action Priority Ranking:		No NCAPS ranking
Environmental Control Indicator:		No
Institutional Control Indicator:		No
Human Exposure Controls Indicator:		N/A
Groundwater Controls Indicator:		N/A
Significant Non-Complier Universe:		No
Unaddressed Significant Non-Complier Universe:		No
Addressed Significant Non-Complier Universe:		No
Significant Non-Complier With a Compliance Schedule Universe:		No
Financial Assurance Required:		Not reported
Handler Date of Last Change:		20241211
Recognized Trader-Importer:		No
Recognized Trader-Exporter:		No
Importer of Spent Lead Acid Batteries:		No
Exporter of Spent Lead Acid Batteries:		No
Recycler Activity Without Storage:		No
Manifest Broker:		No
Sub-Part P Indicator:		No

Handler - Owner Operator:

Owner/Operator Indicator:	Owner
Owner/Operator Name:	MARTIN SCHMIDT
Legal Status:	Other
Date Became Current:	Not reported
Date Ended Current:	Not reported
Owner/Operator Address:	1211 WEBSTER ST
Owner/Operator City, State, Zip:	SANTA CRUZ, CA 95062-1625
Owner/Operator Telephone:	619-993-5005
Owner/Operator Telephone Ext:	Not reported
Owner/Operator Fax:	Not reported
Owner/Operator Email:	Not reported

Map ID  
Direction  
Distance  
Elevation

MAP FINDINGS

Site

Database(s)

EDR ID Number  
EPA ID Number

**MARTIN SCHMIDT (Continued)**

**1026051477**

Owner/Operator Indicator: Operator  
Owner/Operator Name: MIKE FORT  
Legal Status: Other  
Date Became Current: Not reported  
Date Ended Current: Not reported  
Owner/Operator Address: 1211 WEBSTER ST  
Owner/Operator City,State,Zip: SANTA CRUZ, CA 95062-1625  
Owner/Operator Telephone: 831-334-0125  
Owner/Operator Telephone Ext: Not reported  
Owner/Operator Fax: Not reported  
Owner/Operator Email: Not reported

Historic Generators:

Receive Date: 20200302  
Handler Name: 1211 WEBSTER ST  
Federal Waste Generator Description: Not a generator, verified  
State District Owner: Not reported  
Large Quantity Handler of Universal Waste: No  
Recognized Trader Importer: No  
Recognized Trader Exporter: No  
Spent Lead Acid Battery Importer: No  
Spent Lead Acid Battery Exporter: No  
Current Record: Yes  
Non Storage Recycler Activity: No  
Electronic Manifest Broker: No

List of NAICS Codes and Descriptions:

NAICS Code: 56299  
NAICS Description: All Other Waste Management Services

Facility Has Received Notices of Violations:

Violations: No Violations Found

Evaluation Action Summary:

Evaluations: No Evaluations Found

**E MANIFEST:**

Manifest Tracking Number: 013150465FLE  
Last Updated Date: 20200604  
Shipped Date: 20200322  
Received Date: 20200520  
Manifest Status: Signed  
Submission Type: DataImage5Copy  
Origin Type: Mail  
Generator EPA ID: CAC003058364  
Generator Name: Martin Schmidt  
Generator Location Street Number: Not reported  
Generator Location Street 1: 1211 WEBSTER ST  
Generator Location Street 2: Not reported  
Generator Location City: SANTA CRUZ  
Generator Location State: CA  
Generator Location Zip: 95062-1625  
Generator Mail Street Number: Not reported  
Generator Mail Street 1: 1211 WEBSTER ST

Map ID  
Direction  
Distance  
Elevation

MAP FINDINGS

Site

Database(s)

EDR ID Number  
EPA ID Number

**MARTIN SCHMIDT (Continued)**

**1026051477**

Generator Mail Street 2: Not reported  
Generator Mail City: SANTA CRUZ  
Generator Mail Zip: 95062-1625  
Generator Mail State: CA  
Generator Contact Company Name: Not reported  
Designated Facility EPA ID: CAD982042475  
Designated Facility Name: Recology Hay Road  
Designated Facility Mail Street Number: 235  
Designated Facility Mail Street 1: Not reported  
Designated Facility Mail Street 2: N FIRST ST  
Designated Facility Mail City: DIXON  
Designated Facility Mail Zip: 95620  
Designated Facility Mail State: CA  
Designated Facility Location Street Number: 6426  
Designated Facility Location Street 1: HAY RD  
Designated Facility Location Street 2: Not reported  
Designated Facility Location City: VACAVILLE  
Designated Facility Location Zip: 95687  
Designated Facility Location State: CA  
Designated Facility Contact Company Name: Not reported  
Manifest Residue Indicator: N  
Rejection Indicator: N

Transporter:

Manifest Tracking Number: 013150465FLE  
Transporter Line Number: 1  
Transporter EPA ID: CAL000405665  
Transporter Name: Monterey Environmental Solutions And Services

Manifest Tracking Number: 013150465FLE  
Transporter Line Number: 2  
Transporter EPA ID: CAR000273680  
Transporter Name: Ferma Greenbox Inc

Waste Line:

Manifest Tracking Number: 013150465FLE  
Waste Line Number: 1  
U.S. DOT Hazardous Indicator: Y  
U.S. DOT ID Number: NA2212  
U.S. DOT Description: Rq Na2212, Asbestos, 9, Pg lii  
Non-Hazardous Waste Description: Not reported  
Number of Containers: 78  
Container Type Code: BA  
Container Type Description: Burlap, cloth, paper, or plastic bags  
Waste Quantity: 7  
Quantity Unit of Measure Code: Y  
Quantity Unit of Measure Description: Cubic Yards  
Waste Quantity, in Tons: 5.8799996  
Acute Waste Quantity, in Tons: 0  
Non-Acute Waste Quantity, in Tons: 5.8799996  
Waste Quantity, in Kilograms: 5333.3364  
Acute Waste Quantity, in Kilograms: 0  
Non-Acute Waste Quantity, in Kilograms: 5333.3364  
Management Method Code: H132  
Management Method Description: LANDFILL (WITH PRIOR TREATMENT AND/OR STABILIZATION)  
Waste Residue Indicator: N

Map ID  
 Direction  
 Distance  
 Elevation

MAP FINDINGS

Site

Database(s)

EDR ID Number  
 EPA ID Number

**MARTIN SCHMIDT (Continued)**

**1026051477**

Quantity Discrepancy Indicator:	N
Waste Type Discrepancy Indicator:	N
Waste Density:	Not reported
Waste Density Unit of Measure Code:	Not reported
Waste Density Unit of Measure Description:	Not reported
Form Code:	Not reported
Form Code Description:	Not reported
Source Code:	Not reported
Source Code Description:	Not reported
Waste Minimization Code:	Not reported
Waste Minimization Code Description:	Not reported
Consent Number:	Not reported
EPA Waste Indicator:	N
Federal Waste Codes:	Not reported
Quantity Haz Kg:	0
Quantity Haz Tons:	0
Quantity Non Haz Kg:	5333.3364
Quantity Non Haz Tons:	5.8799996
State Waste Codes:	CA-151

**32**  
**SW**  
**1/8-1/4**  
**0.249 mi.**  
**1314 ft.**

**1735 16TH AVE**  
**1735 16TH AVE**  
**CRUCERO, CA 95062**

**RCRA NonGen / NLR**

**1024768336**  
**CAC002988218**

**Relative:**  
**Lower**  
**Actual:**  
**80 ft.**

RCRA Listings:	
Date Form Received by Agency:	20181107
Handler Name:	1735 16th Ave
Handler Address:	1735 16th Ave
Handler City,State,Zip:	CRUCERO, CA 95062
EPA ID:	CAC002988218
Contact Name:	JO SOWERWINE
Contact Address:	1735 16TH AVE
Contact City,State,Zip:	CRUCERO, CA 95062
Contact Telephone:	831-760-0927
Contact Fax:	Not reported
Contact Email:	DONNAS@CVECORG.COM
Contact Title:	Not reported
EPA Region:	09
Land Type:	Not reported
Federal Waste Generator Description:	Not a generator, verified
Non-Notifier:	Not reported
Biennial Report Cycle:	Not reported
Accessibility:	Not reported
Active Site Indicator:	Not reported
State District Owner:	Not reported
State District:	Not reported
Mailing Address:	1735 16TH AVE
Mailing City,State,Zip:	CRUCERO, CA 95062
Owner Name:	Jo Sowerwine
Owner Type:	Other
Operator Name:	Jo Sowerwine
Operator Type:	Other
Short-Term Generator Activity:	No
Importer Activity:	No
Mixed Waste Generator:	No
Transporter Activity:	No

Map ID  
 Direction  
 Distance  
 Elevation

MAP FINDINGS

Site

Database(s)

EDR ID Number  
 EPA ID Number

**1735 16TH AVE (Continued)**

**1024768336**

Transfer Facility Activity:	No
Recycler Activity with Storage:	No
Small Quantity On-Site Burner Exemption:	No
Smelting Melting and Refining Furnace Exemption:	No
Underground Injection Control:	No
Off-Site Waste Receipt:	No
Universal Waste Indicator:	No
Universal Waste Destination Facility:	No
Federal Universal Waste:	No
Active Site State-Reg Handler:	---
Federal Facility Indicator:	Not reported
Hazardous Secondary Material Indicator:	N
Sub-Part K Indicator:	Not reported
2018 GPRC Permit Baseline:	Not on the Baseline
2018 GPRC Renewals Baseline:	Not on the Baseline
202 GPRC Corrective Action Baseline:	No
Subject to Corrective Action Universe:	No
Non-TSDFs Where RCRA CA has Been Imposed Universe:	No
Corrective Action Priority Ranking:	No NCAPS ranking
Environmental Control Indicator:	No
Institutional Control Indicator:	No
Human Exposure Controls Indicator:	N/A
Groundwater Controls Indicator:	N/A
Significant Non-Complier Universe:	No
Unaddressed Significant Non-Complier Universe:	No
Addressed Significant Non-Complier Universe:	No
Significant Non-Complier With a Compliance Schedule Universe:	No
Financial Assurance Required:	Not reported
Handler Date of Last Change:	20241211
Recognized Trader-Importer:	No
Recognized Trader-Exporter:	No
Importer of Spent Lead Acid Batteries:	No
Exporter of Spent Lead Acid Batteries:	No
Recycler Activity Without Storage:	No
Manifest Broker:	No
Sub-Part P Indicator:	No

Handler - Owner Operator:

Owner/Operator Indicator:	Operator
Owner/Operator Name: JO SOWERWINE	
Legal Status:	Other
Date Became Current:	Not reported
Date Ended Current:	Not reported
Owner/Operator Address:	1735 16TH AVE
Owner/Operator City,State,Zip:	CRUCERO, CA 95062
Owner/Operator Telephone:	831-760-0927
Owner/Operator Telephone Ext:	Not reported
Owner/Operator Fax:	Not reported
Owner/Operator Email:	Not reported

Owner/Operator Indicator:	Owner
Owner/Operator Name: JO SOWERWINE	
Legal Status:	Other
Date Became Current:	Not reported
Date Ended Current:	Not reported
Owner/Operator Address:	1735 16TH AVE

Map ID  
 Direction  
 Distance  
 Elevation

MAP FINDINGS

Site

Database(s)

EDR ID Number  
 EPA ID Number

**1735 16TH AVE (Continued)**

**1024768336**

Owner/Operator City,State,Zip: CRUCERO, CA 95062  
 Owner/Operator Telephone: 831-760-0927  
 Owner/Operator Telephone Ext: Not reported  
 Owner/Operator Fax: Not reported  
 Owner/Operator Email: Not reported

Historic Generators:

Receive Date: 20181107  
 Handler Name: 1735 16TH AVE  
 Federal Waste Generator Description: Not a generator, verified  
 State District Owner: Not reported  
 Large Quantity Handler of Universal Waste: No  
 Recognized Trader Importer: No  
 Recognized Trader Exporter: No  
 Spent Lead Acid Battery Importer: No  
 Spent Lead Acid Battery Exporter: No  
 Current Record: Yes  
 Non Storage Recycler Activity: No  
 Electronic Manifest Broker: No

List of NAICS Codes and Descriptions:

NAICS Code: 56299  
 NAICS Description: All Other Waste Management Services

Facility Has Received Notices of Violations:

Violations: No Violations Found

Evaluation Action Summary:

Evaluations: No Evaluations Found

**33**  
**NE**  
 1/4-1/2  
 0.257 mi.  
 1356 ft.

**MULTI TENANT COMMERCIAL FACILITY**  
**5940 SOQUEL AVENUE**  
**SANTA CRUZ, CA 95062**

**CPS-SLIC** **S127127172**  
**HWTS** **N/A**  
**CERS**

**Relative:**  
**Higher**  
**Actual:**  
**107 ft.**

CPS-SLIC:  
 Name: MULTI TENANT COMMERCIAL FACILITY  
 Address: 5940 SOQUEL AVENUE  
 City,State,Zip: SANTA CRUZ, CA 95062  
 Region: STATE  
**Facility Status: Open - Assessment & Interim Remedial Action**  
 Status Date: 05/05/2025  
 Global Id: T10000019844  
 Lead Agency: SANTA CRUZ COUNTY  
 Lead Agency Case Number: RO0000400  
 Latitude: 36.98337  
 Longitude: -121.97599  
 Case Type: Cleanup Program Site  
 Case Worker: Not reported  
 Local Agency: Not reported  
 RB Case Number: Not reported  
 File Location: All Files are on GeoTracker or in the Local Agency Database  
 Potential Media Affected: Not reported  
 Potential Contaminants of Concern: Not reported

Map ID  
Direction  
Distance  
Elevation

MAP FINDINGS

Site

Database(s)

EDR ID Number  
EPA ID Number

**MULTI TENANT COMMERCIAL FACILITY (Continued)**

**S127127172**

EPA Region: 9  
Coordinate Source: Not reported  
Cuf Case: Not reported  
Quantity Released Gallons: Not reported  
Begin Date: 05/27/2021  
Leak Reported Date: Not reported  
How Discovered: Not reported  
How Discovered Description: Not reported  
Discharge Source: Not reported  
Discharge Cause: Not reported  
Stop Method: Not reported  
Stop Description: Not reported  
No Further Action Date: Not reported  
CA Water Watershed Name: Big Basin - Santa Cruz - Aptos-Soquel (304.13)  
Dwr Groundwater Subbasin Name: Santa Cruz Mid-County (3-001)  
Disadvantaged Community: Not reported  
CA Enviroscreen 3 Score: 26-30%  
CA Enviroscreen 4 Score: 25-30%  
Military DOD Site: No  
Facility Project Subtype: Not reported  
RWQCB Region: CENTRAL COAST RWQCB (REGION 3)  
Site History: The property at 5940 Soquel Avenue, currently a commercial facility used primarily for vehicle storage, has undergone multiple environmental assessments and investigations since 2018 in preparation for planned residential redevelopment. Environmental concerns at the site have centered around historic releases of volatile organic compounds (VOCs), primarily tetrachloroethylene (PCE), a common dry-cleaning solvent, detected in soil vapor samples. Initial and follow-up investigations conducted between 2018 and 2024 identified VOCs in soil gas and minor impacts to shallow soils from lead, arsenic, and other metals. Soil vapor delineation extended offsite, and resampling confirmed that VOC concentrations decreased near the eastern property boundary. Investigations also confirmed that the site's groundwater is located over 40 feet below ground surface and is not used for drinking water supply. A land use covenant will restrict future use of groundwater. In 2025, the site's risk was evaluated through a comprehensive Screening Level Risk Evaluation (SLRE), which concluded that while direct contact with soil does not pose a significant health risk, cumulative cancer risks and non-cancer hazards associated with vapor intrusion into indoor air exceed regulatory thresholds. As a result, the Santa Cruz County Environmental Health Division (EHD) has required the implementation of vapor intrusion mitigation measures for all future buildings. These measures include an engineered vapor intrusion mitigation system (VIMS), a Site Management Plan (SMP), and a recorded Land Use Covenant (LUC) to ensure long-term protection of future residents. No active remediation was recommended due to the absence of a discrete contaminant source and the diffuse nature of the vapor impacts. The site is currently subject to regulatory oversight under the EHD's Environmental Cleanup Program, and future development activities must comply with approved mitigation and institutional control plans to ensure safe reuse of the property.

[Click here to access the California GeoTracker records for this facility:](#)

HWTS:

Name: COAST CONCRETE INC

Map ID  
Direction  
Distance  
Elevation

MAP FINDINGS

Site

Database(s)

EDR ID Number  
EPA ID Number

**MULTI TENANT COMMERCIAL FACILITY (Continued)**

**S127127172**

Address: 5940 SOQUEL AVE  
Address 2: Not reported  
City,State,Zip: SANTA CRUZ, CA 95062  
EPA ID: CAL000461912  
Inactive Date: Not reported  
Create Date: 04/15/2021  
Last Act Date: Not reported  
Mailing Name: Not reported  
Mailing Address: PO BOX 954  
Mailing Address 2: CA  
Mailing City,State,Zip: SA 95061  
Owner Name: COAST CONCRETE INC  
Owner Address: PO BOX 954  
Owner Address 2: Not reported  
Owner City,State,Zip: SANTA CRUZ, CA 95061  
Owner Phone: Not reported  
Owner Fax: Not reported  
Contact Name: JOHN W CURETON  
Contact Address: PO BOX 954  
Contact Address 2: Not reported  
City,State,Zip: SANTA CRUZ, CA 95061  
Contact Phone: Not reported  
Contact Fax: Not reported  
Facility Status: Active  
Facility Type: PERMANENT  
Category: STATE  
Latitude: 36.982571  
Longitude: -121.97658

**NAICS:**

EPA ID: CAL000461912  
Create Date: 2021-04-15 16:57:38.353  
NAICS Code: 238990  
NAICS Description: All Other Specialty Trade Contractors  
Issued EPA ID Date: 2021-04-15 16:57:38.34700  
Inactive Date: Not reported  
Facility Name: COAST CONCRETE INC  
Facility Address: 5940 SOQUEL AVE  
Facility Address 2: Not reported  
Facility City: SANTA CRUZ  
Facility County: Not reported  
Facility State: CA  
Facility Zip: 95062

EPA ID: CAL000461912  
Create Date: 2021-04-15 16:57:38.353  
NAICS Code: 238990  
NAICS Description: All Other Specialty Trade Contractors  
Issued EPA ID Date: 2021-04-15 16:57:38.34700  
Inactive Date: Not reported  
Facility Name: COAST CONCRETE INC  
Facility Address: 5940 SOQUEL AVE  
Facility Address 2: Not reported  
Facility City: SANTA CRUZ  
Facility County: Not reported  
Facility State: CA  
Facility Zip: 95062

Map ID  
Direction  
Distance  
Elevation

MAP FINDINGS

Site

Database(s)

EDR ID Number  
EPA ID Number

**MULTI TENANT COMMERCIAL FACILITY (Continued)**

**S127127172**

**CERS:**

Name: MULTI TENANT COMMERCIAL FACILITY  
Address: 5940 SOQUEL AVENUE  
City,State,Zip: SANTA CRUZ, CA 95062  
Site ID: 899654  
CERS ID: T10000019844  
CERS Description: Cleanup Program Site

**J34**  
**SSW**  
**1/4-1/2**  
**0.260 mi.**  
**1371 ft.**

**FORMER LIVE OAK SERVICE**  
**1670 CAPITOLA RD**  
**SANTA CRUZ, CA 95062**  
**Site 1 of 4 in cluster J**

**LUST** **S104162785**  
**Cortese**  
**HIST CORTESE**  
**Site Mitigation**  
**CERS**  
**N/A**

**Relative:**  
**Lower**  
**Actual:**  
**83 ft.**

**LUST:**

Name: LIVE OAK SERVICE (FORMER)  
Address: 1671 CAPITOLA RD  
City,State,Zip: SANTA CRUZ, CA 95062  
Lead Agency: CENTRAL COAST RWQCB (REGION 3)  
Case Type: LUST Cleanup Site

Geo Track:

Global Id: T0608700286  
Latitude: 36.9760725045447  
Longitude: -121.9832020998  
Status: Completed - Case Closed  
Status Date: 06/14/2013  
Case Worker: TAS  
RB Case Number: 796  
Local Agency: Not reported  
File Location: Regional Board  
Local Case Number: RO0000132  
Potential Media Affect: Other Groundwater (uses other than drinking water)  
Potential Contaminants of Concern: Gasoline  
EPA Region: 9  
Coordinate Source: Manual Entry on Screens  
Cuf Case: Not reported  
Quantity Released Gallons: Not reported  
Begin Date: 10/06/1989  
Leak Reported Date: 04/09/1990  
How Discovered: Tank Closure  
How Discovered Description: Not reported  
Discharge Source: Tank  
Discharge Cause: Overfill  
Stop Method: Not reported  
Stop Description: Not reported  
No Further Action Date: 06/14/2013  
CA Water Watershed Name: Big Basin - Santa Cruz - San Lorenzo (304.12)  
Dwr Groundwater Subbasin Name: Santa Cruz Mid-County (3-001)  
Disadvantaged Community: Not reported  
CA EnviroScreen 3 Score: 21-25%  
CA EnviroScreen 4 Score: 20-25%  
Military DOD Site: No  
Facility Project Subtype: Not reported  
RWQCB Region: CENTRAL COAST RWQCB (REGION 3)  
Site History: Annual Monitoring and Sampling, release of liability letter issued 3/16/08.

Map ID  
Direction  
Distance  
Elevation

MAP FINDINGS

Site

Database(s)

EDR ID Number  
EPA ID Number

**FORMER LIVE OAK SERVICE (Continued)**

**S104162785**

LUST:

Global Id: T0608700286  
Contact Type: Regional Board Caseworker - Primary Caseworker  
Contact Name: TOM SAYLES  
Organization Name: CENTRAL COAST RWQCB (REGION 3)  
Address: 895 AEROVISTA PL, SUITE 101  
City: SAN LUIS OBISPO  
Email: tom.sayles@waterboards.ca.gov  
Phone Number: Not reported

LUST:

Global Id: T0608700286  
Action Type: ENFORCEMENT  
Date: 01/20/2009  
Action: File review

Global Id: T0608700286  
Action Type: ENFORCEMENT  
Date: 11/25/2008  
Action: File review

Global Id: T0608700286  
Action Type: ENFORCEMENT  
Date: 06/17/2010  
Action: Clean Up Fund - Case Closure Review Summary Report (RSR)

Global Id: T0608700286  
Action Type: Other  
Date: 10/06/1989  
Action: Leak Discovery

Global Id: T0608700286  
Action Type: ENFORCEMENT  
Date: 07/12/2011  
Action: Staff Letter

Global Id: T0608700286  
Action Type: ENFORCEMENT  
Date: 05/09/2012  
Action: Staff Letter

Global Id: T0608700286  
Action Type: ENFORCEMENT  
Date: 10/18/2012  
Action: Notification - Public Notice of Case Closure

Global Id: T0608700286  
Action Type: ENFORCEMENT  
Date: 10/03/2008  
Action: Clean Up Fund - Case Closure Review Summary Report (RSR)

Global Id: T0608700286  
Action Type: RESPONSE  
Date: 10/20/2002  
Action: Monitoring Report - Quarterly

Map ID  
Direction  
Distance  
Elevation

MAP FINDINGS

Site

Database(s)

EDR ID Number  
EPA ID Number

**FORMER LIVE OAK SERVICE (Continued)**

**S104162785**

Global Id:	T0608700286
Action Type:	RESPONSE
Date:	04/20/2007
Action:	Monitoring Report - Quarterly
Global Id:	T0608700286
Action Type:	RESPONSE
Date:	07/20/2007
Action:	Monitoring Report - Quarterly
Global Id:	T0608700286
Action Type:	RESPONSE
Date:	11/20/2005
Action:	Corrective Action Plan / Remedial Action Plan
Global Id:	T0608700286
Action Type:	RESPONSE
Date:	09/15/2006
Action:	Interim Remedial Action Report
Global Id:	T0608700286
Action Type:	RESPONSE
Date:	11/20/2005
Action:	Monitoring Report - Quarterly
Global Id:	T0608700286
Action Type:	RESPONSE
Date:	05/20/2006
Action:	Monitoring Report - Quarterly
Global Id:	T0608700286
Action Type:	RESPONSE
Date:	11/20/2006
Action:	Monitoring Report - Quarterly
Global Id:	T0608700286
Action Type:	RESPONSE
Date:	01/20/2007
Action:	Monitoring Report - Quarterly
Global Id:	T0608700286
Action Type:	RESPONSE
Date:	12/18/2012
Action:	Request for Closure
Global Id:	T0608700286
Action Type:	ENFORCEMENT
Date:	05/20/2010
Action:	13267 Requirement
Global Id:	T0608700286
Action Type:	ENFORCEMENT
Date:	04/30/2010
Action:	Staff Letter
Global Id:	T0608700286
Action Type:	ENFORCEMENT

Map ID  
Direction  
Distance  
Elevation

MAP FINDINGS

Site

Database(s)

EDR ID Number  
EPA ID Number

**FORMER LIVE OAK SERVICE (Continued)**

**S104162785**

Date: 06/14/2013  
Action: Closure/No Further Action Letter

Global Id: T0608700286  
Action Type: RESPONSE  
Date: 03/05/2010  
Action: Other Report / Document

Global Id: T0608700286  
Action Type: RESPONSE  
Date: 02/05/2010  
Action: Monitoring Report - Annually

Global Id: T0608700286  
Action Type: RESPONSE  
Date: 03/27/2009  
Action: Soil and Water Investigation Report

Global Id: T0608700286  
Action Type: RESPONSE  
Date: 05/20/2005  
Action: Monitoring Report - Quarterly

Global Id: T0608700286  
Action Type: RESPONSE  
Date: 11/13/2006  
Action: Other Report / Document

Global Id: T0608700286  
Action Type: RESPONSE  
Date: 02/03/2011  
Action: Monitoring Report - Annually

Global Id: T0608700286  
Action Type: RESPONSE  
Date: 08/15/2010  
Action: Interim Remedial Action Report

Global Id: T0608700286  
Action Type: RESPONSE  
Date: 03/30/2012  
Action: Soil and Water Investigation Report

Global Id: T0608700286  
Action Type: ENFORCEMENT  
Date: 11/13/2006  
Action: 13267 Requirement

Global Id: T0608700286  
Action Type: ENFORCEMENT  
Date: 03/23/2006  
Action: 13267 Requirement

Global Id: T0608700286  
Action Type: ENFORCEMENT  
Date: 03/16/2007  
Action: 13267 Requirement

Map ID  
Direction  
Distance  
Elevation

MAP FINDINGS

Site

Database(s)

EDR ID Number  
EPA ID Number

**FORMER LIVE OAK SERVICE (Continued)**

**S104162785**

Global Id:	T0608700286
Action Type:	ENFORCEMENT
Date:	03/16/2000
Action:	13267 Monitoring Program
Global Id:	T0608700286
Action Type:	ENFORCEMENT
Date:	12/09/2008
Action:	File review
Global Id:	T0608700286
Action Type:	ENFORCEMENT
Date:	12/22/2008
Action:	13267 Requirement
Global Id:	T0608700286
Action Type:	ENFORCEMENT
Date:	09/05/2008
Action:	13267 Requirement
Global Id:	T0608700286
Action Type:	ENFORCEMENT
Date:	11/25/2009
Action:	Technical Correspondence / Assistance / Other
Global Id:	T0608700286
Action Type:	ENFORCEMENT
Date:	07/29/2010
Action:	13267 Requirement
Global Id:	T0608700286
Action Type:	ENFORCEMENT
Date:	01/13/2012
Action:	Staff Letter
Global Id:	T0608700286
Action Type:	ENFORCEMENT
Date:	12/20/2011
Action:	13267 Requirement
Global Id:	T0608700286
Action Type:	ENFORCEMENT
Date:	02/10/2012
Action:	13267 Requirement
Global Id:	T0608700286
Action Type:	ENFORCEMENT
Date:	12/20/2012
Action:	13267 Requirement
Global Id:	T0608700286
Action Type:	RESPONSE
Date:	10/30/2008
Action:	Soil and Water Investigation Workplan
Global Id:	T0608700286
Action Type:	RESPONSE

Map ID  
Direction  
Distance  
Elevation

MAP FINDINGS

Site

Database(s)

EDR ID Number  
EPA ID Number

**FORMER LIVE OAK SERVICE (Continued)**

**S104162785**

Date: 01/20/2009  
Action: Monitoring Report - Semi-Annually

Global Id: T0608700286  
Action Type: RESPONSE  
Date: 01/20/2004  
Action: Monitoring Report - Quarterly

Global Id: T0608700286  
Action Type: RESPONSE  
Date: 07/20/2008  
Action: Monitoring Report - Semi-Annually

Global Id: T0608700286  
Action Type: RESPONSE  
Date: 01/20/2008  
Action: Monitoring Report - Semi-Annually

Global Id: T0608700286  
Action Type: RESPONSE  
Date: 05/20/2004  
Action: Monitoring Report - Quarterly

Global Id: T0608700286  
Action Type: RESPONSE  
Date: 05/20/2003  
Action: Monitoring Report - Quarterly

Global Id: T0608700286  
Action Type: RESPONSE  
Date: 05/04/2011  
Action: Other Report / Document

Global Id: T0608700286  
Action Type: REMEDIATION  
Date: 12/22/2008  
Action: In Situ Physical/Chemical Treatment (other than SVE)

Global Id: T0608700286  
Action Type: REMEDIATION  
Date: 03/16/2000  
Action: Monitored Natural Attenuation

Global Id: T0608700286  
Action Type: REMEDIATION  
Date: 06/01/1994  
Action: Excavation

Global Id: T0608700286  
Action Type: REMEDIATION  
Date: 04/01/1996  
Action: Free Product Removal

Global Id: T0608700286  
Action Type: REMEDIATION  
Date: 09/01/1990  
Action: Excavation

Map ID  
Direction  
Distance  
Elevation

MAP FINDINGS

Site

Database(s)

EDR ID Number  
EPA ID Number

**FORMER LIVE OAK SERVICE (Continued)**

**S104162785**

Global Id:	T0608700286
Action Type:	REMEDIATION
Date:	04/01/2011
Action:	Pump & Treat (P&T) Groundwater
Global Id:	T0608700286
Action Type:	ENFORCEMENT
Date:	08/18/2005
Action:	13267 Requirement
Global Id:	T0608700286
Action Type:	ENFORCEMENT
Date:	04/16/2009
Action:	File review
Global Id:	T0608700286
Action Type:	ENFORCEMENT
Date:	05/26/2009
Action:	Technical Correspondence / Assistance / Other
Global Id:	T0608700286
Action Type:	Other
Date:	04/09/1990
Action:	Leak Reported
Global Id:	T0608700286
Action Type:	RESPONSE
Date:	05/01/2009
Action:	Monitoring Report - Quarterly
Global Id:	T0608700286
Action Type:	RESPONSE
Date:	11/20/2003
Action:	Monitoring Report - Quarterly
Global Id:	T0608700286
Action Type:	RESPONSE
Date:	11/30/2007
Action:	Monitoring Report - Quarterly
Global Id:	T0608700286
Action Type:	RESPONSE
Date:	04/09/1990
Action:	Unauthorized Release Form
Global Id:	T0608700286
Action Type:	RESPONSE
Date:	06/30/2011
Action:	Conceptual Site Model
Global Id:	T0608700286
Action Type:	RESPONSE
Date:	01/20/2012
Action:	Monitoring Report - Annually
Global Id:	T0608700286
Action Type:	RESPONSE

Map ID  
Direction  
Distance  
Elevation

MAP FINDINGS

Site

Database(s)

EDR ID Number  
EPA ID Number

**FORMER LIVE OAK SERVICE (Continued)**

**S104162785**

Date: 12/21/2011  
Action: Other Workplan - Regulator Responded  
  
Global Id: T0608700286  
Action Type: RESPONSE  
Date: 06/15/2013  
Action: Well Destruction Report - Regulator Responded

**LUST:**

Global Id: T0608700286  
Status: Open - Case Begin Date  
Status Date: 10/06/1989  
  
Global Id: T0608700286  
Status: Open - Site Assessment  
Status Date: 05/18/1995  
  
Global Id: T0608700286  
Status: Open - Verification Monitoring  
Status Date: 03/15/1999  
  
Global Id: T0608700286  
Status: Open - Remediation  
Status Date: 11/20/2005  
  
Global Id: T0608700286  
Status: Open - Verification Monitoring  
Status Date: 10/18/2012  
  
Global Id: T0608700286  
Status: Open - Eligible for Closure  
Status Date: 01/31/2013  
  
Global Id: T0608700286  
Status: Completed - Case Closed  
Status Date: 06/14/2013

**LUST REG 3:**

Region: 3  
Regional Board: Central Coast Region  
Facility County: Santa Cruz  
Global ID: T0608700286  
Status: Post remedial action monitoring  
Case Number: 796  
Local Case Num: Not reported  
Case Type: O  
Substance: Gasoline  
Quantity: Not reported  
Abatement Method: Excavate and Treat - remove contaminated soil and treat (includes spreading or land farming)  
  
Leak Source: Tank  
Leak Cause: Overfill  
How Stopped: Not reported  
How Discovered: Tank Closure  
Release Date: 04/09/1990

Map ID  
Direction  
Distance  
Elevation

MAP FINDINGS

Site

Database(s)

EDR ID Number  
EPA ID Number

**FORMER LIVE OAK SERVICE (Continued)**

**S104162785**

Discovered Date: 10/6/89  
Enter Date: 04/27/1990  
Stop Date: Not reported  
Review Date: 05/28/2002  
Enforce Date: Not reported  
Close Date: Not reported  
Enforcement Type: LET  
Responsible Party: JENEANE BURNS/GETTS  
RP Address: 31 PEPPERWOOD WY  
Contact: Not reported  
Cross Street: N/A  
Local Agency: 44000  
Lead Agency: Regional Board  
Staff Initials: TAS  
Confirm Leak: Not reported  
Workplan: Not reported  
Prelim Assess: Not reported  
Pollution Char: 05/18/1995  
Remedial Plan: Not reported  
Remedial Action: Not reported  
Monitoring: 03/15/1999  
Pilot Program: UST  
Interim Action: 0  
Funding: R  
MTBE Class: C  
Max MTBE Grnd Wtr: 5  
Max MTBE Soil: Not reported  
Max MTBE Data: 10/30/2002  
MTBE Tested: YES  
Lat/Long: 36.9758103 / -121.9833992  
Soil Qualifier: Not reported  
Grnd Wtr Qualifier: <  
Mtbe Concentratn: 13  
Mtbe Fuel: 1  
Org Name: Not reported  
Basin Plan: 4.11  
Beneficial: MUN  
Priority: 3A3  
UST Cleanup Fund ID: Not reported  
Suspended: Not reported  
Operator: Not reported  
Water System: BILL KOCHER  
Well Name: BELTZ TREATMENT PLANT - TREATED  
Distance From Well: 0  
Assigned Name: E44/010-BELTZTR  
Summary: FREE PRODUCT FOUND OFF SITE. APPROVED WORKPLAN IS UNDERWAY TO CHARACTERIZE MTBE PLUME. 3/4/99: MONITORED NATURAL ATTENUATION ACCEPTABLE REMEDIAL PLAN.

**CORTESE:**

Name: LIVE OAK SERVICE (FORMER)  
Address: 1671 CAPITOLA RD  
City,State,Zip: SANTA CRUZ, CA 95062  
Region: CORTESE  
Envirostor Id: Not reported  
Global ID: T0608700286  
Site/Facility Type: LUST CLEANUP SITE

Map ID  
Direction  
Distance  
Elevation

MAP FINDINGS

Site

Database(s)

EDR ID Number  
EPA ID Number

**FORMER LIVE OAK SERVICE (Continued)**

**S104162785**

Cleanup Status: COMPLETED - CASE CLOSED  
Status Date: Not reported  
Site Code: Not reported  
Latitude: Not reported  
Longitude: Not reported  
Owner: Not reported  
Enf Type: Not reported  
Swat R: Not reported  
Flag: active  
Order No: Not reported  
Waste Discharge System No: Not reported  
Effective Date: Not reported  
Region 2: Not reported  
WID Id: Not reported  
Solid Waste Id No: Not reported  
Waste Management Uit Name: Not reported  
File Name: Active Open

**HIST CORTESE:**

edr\_fname: FORMER LIVE OAK SERVICE  
edr\_fadd1: 1670 CAPITOLA  
City,State,Zip: SANTA CRUZ, CA 95062  
Region: CORTESE  
Facility County Code: 44  
Reg By: LTNKA  
Reg Id: 796

**SANTA CRUZ CO MITIG:**

APN Number: 026-151-78  
Name: FORMER LIVE OAK SERVICE/LIVE OAK TEXACO  
Address: 1671 CAPITOLA RD  
City,State,Zip: SANTA CRUZ, CA  
Case Status: CLOSED  
Case Type: Not reported  
Global ID: T0608700286  
RO Number: 132  
Agency: RWQCB  
Closure Letter Date: 6/14/2013  
Notes: Not reported

**CERS:**

Name: LIVE OAK SERVICE (FORMER)  
Address: 1671 CAPITOLA RD  
City,State,Zip: SANTA CRUZ, CA 95062  
Site ID: 909463  
CERS ID: T0608700286  
CERS Description: Leaking Underground Storage Tank Cleanup Site

MAP FINDINGS

Map ID  
 Direction  
 Distance  
 Elevation

Site

Database(s)

EDR ID Number  
 EPA ID Number

**J35**      **FORMER LIVE OAK SERVICE**  
**SSW**      **1671 CAPITOLA RD**  
**1/4-1/2**    **SANTA CRUZ, CA 95062**  
**0.260 mi.**  
**1371 ft.**    **Site 2 of 4 in cluster J**

**UST FINDER RELEASE 1028964835**  
**N/A**

**Relative:**      **UST FINDER RELEASE:**  
**Lower**            Object ID:                    45281  
                          Facility ID:                    Not reported  
**Actual:**            Lust ID:                      CAT0608700286  
**83 ft.**                Name:                        FORMER LIVE OAK SERVICE  
                          Address:                      1671 CAPITOLA RD  
                          City,State,Zip:              SANTA CRUZ, CA 95062  
                          Address Match Type:        PointAddress  
                          Reported Date:              Not reported  
                          Status:                        No Further Action  
                          Substance:                    Not reported  
                          Population within 1500ft:    2212  
                          Domestic Wells within 1500ft: 0  
                          Land Use:                    Developed, Medium Intensity  
                          Within SPA:                    No  
                          SPA PWS Facility ID:        Not reported  
                          SPA Water Type:              Not reported  
                          SPA Facility Type:            Not reported  
                          SPA HUC12:                    Not reported  
                          Within WHPA:                No  
                          WHPA PWS Facility ID:      Not reported  
                          WHPA Water Type:            Not reported  
                          WHPA Facility Type:        Not reported  
                          WHPA HUC12:                Not reported  
                          Within 100yr Floodplain:    No  
                          Tribe:                        Not reported  
                          EPA Region:                  9  
                          NFA Letter 1:                Not reported  
                          NFA Letter 2:                Not reported  
                          NFA Letter 3:                Not reported  
                          NFA Letter 4:                Not reported  
                          Closed With Residual Contaminate: Not reported  
                          Coordinate Source:            Geocode  
                          X Coord:                      -121.98343  
                          Y Coord:                      36.97598  
                          Latitude:                      36.97598  
                          Longitude:                     -121.983429999999

**J36**      **VALERO STATION NO. 3529**  
**SSW**      **1701 CAPITOLA RD**  
**1/4-1/2**    **SANTA CRUZ, CA 95062**  
**0.267 mi.**  
**1408 ft.**    **Site 3 of 4 in cluster J**

**UST FINDER RELEASE 1029126265**  
**N/A**

**Relative:**      **UST FINDER RELEASE:**  
**Lower**            Object ID:                    45309  
                          Facility ID:                    Not reported  
**Actual:**            Lust ID:                      CAT10000005344  
**83 ft.**                Name:                        VALERO STATION NO. 3529  
                          Address:                      1701 CAPITOLA RD  
                          City,State,Zip:              SANTA CRUZ, CA 95062  
                          Address Match Type:        PointAddress  
                          Reported Date:              Not reported  
                          Status:                        No Further Action

Map ID  
 Direction  
 Distance  
 Elevation

MAP FINDINGS

Site

Database(s)

EDR ID Number  
 EPA ID Number

**VALERO STATION NO. 3529 (Continued)**

**1029126265**

Substance: Not reported  
 Population within 1500ft: 2227  
 Domestic Wells within 1500ft: 0  
 Land Use: Developed, Medium Intensity  
 Within SPA: No  
 SPA PWS Facility ID: Not reported  
 SPA Water Type: Not reported  
 SPA Facility Type: Not reported  
 SPA HUC12: Not reported  
 Within WHPA: No  
 WHPA PWS Facility ID: Not reported  
 WHPA Water Type: Not reported  
 WHPA Facility Type: Not reported  
 WHPA HUC12: Not reported  
 Within 100yr Floodplain: No  
 Tribe: Not reported  
 EPA Region: 9  
 NFA Letter 1: Not reported  
 NFA Letter 2: Not reported  
 NFA Letter 3: Not reported  
 NFA Letter 4: Not reported  
 Closed With Residual Contaminate: Not reported  
 Coordinate Source: Geocode  
 X Coord: -121.98194  
 Y Coord: 36.9757300000001  
 Latitude: 36.9757299999999  
 Longitude: -121.981939999999

**J37**  
**SSW**  
**1/4-1/2**  
**0.267 mi.**  
**1408 ft.**  
**Relative:**  
**Lower**  
**Actual:**  
**83 ft.**

**BILLS BEACON STATION #529**  
**1701 CAPITOLA RD**  
**SANTA CRUZ, CA 95062**  
**Site 4 of 4 in cluster J**

**LUST** **S101594722**  
**SWEEPS UST** **N/A**  
**HIST UST**  
**CA FID UST**  
**Cortese**  
**Site Mitigation**  
**CERS**  
**NON-CASE INFO**

**LUST:**  
 Name: VALERO STATION NO. 3529  
 Address: 1701 CAPITOLA RD  
 City,State,Zip: SANTA CRUZ, CA 95062  
 Lead Agency: SANTA CRUZ COUNTY  
 Case Type: LUST Cleanup Site

[Geo Track:](#)  
 Global Id: T10000005344  
 Latitude: 36.9773445  
 Longitude: -121.9812353  
 Status: Completed - Case Closed  
 Status Date: 03/03/1997  
 Case Worker: Not reported  
 RB Case Number: Not reported  
 Local Agency: Not reported  
 File Location: Not reported  
 Local Case Number: Not reported  
 Potential Media Affect: Not reported  
 Potential Contaminants of Concern: Not reported  
 EPA Region: 9

Map ID  
Direction  
Distance  
Elevation

MAP FINDINGS

Site

Database(s)

EDR ID Number  
EPA ID Number

**BILLS BEACON STATION #529 (Continued)**

**S101594722**

Coordinate Source: Google Geocode  
Cuf Case: Not reported  
Quantity Released Gallons: Not reported  
Begin Date: 05/30/1989  
Leak Reported Date: 05/30/1989  
How Discovered: Not reported  
How Discovered Description: Not reported  
Discharge Source: Tank  
Discharge Cause: Corrosion  
Stop Method: Not reported  
Stop Description: Not reported  
No Further Action Date: 03/03/1997  
CA Water Watershed Name: Big Basin - Santa Cruz - San Lorenzo (304.12)  
Dwr Groundwater Subbasin Name: Santa Cruz Mid-County (3-001)  
Disadvantaged Community: Not reported  
CA Enviroscreen 3 Score: 31-35%  
CA Enviroscreen 4 Score: 25-30%  
Military DOD Site: No  
Facility Project Subtype: Not reported  
RWQCB Region: CENTRAL COAST RWQCB (REGION 3)  
Site History: Not reported

**LUST:**

Global Id: T10000005344  
Action Type: ENFORCEMENT  
Date: 01/12/1995  
Action: 13267 Requirement

Global Id: T10000005344  
Action Type: Other  
Date: 05/30/1989  
Action: Leak Began

Global Id: T10000005344  
Action Type: Other  
Date: 05/30/1989  
Action: Leak Discovery

Global Id: T10000005344  
Action Type: RESPONSE  
Date: 01/18/1995  
Action: Request for Closure

Global Id: T10000005344  
Action Type: RESPONSE  
Date: 02/02/1995  
Action: Unauthorized Release Form

Global Id: T10000005344  
Action Type: ENFORCEMENT  
Date: 02/27/2003  
Action: Closure/No Further Action Letter

Global Id: T10000005344  
Action Type: Other  
Date: 05/30/1989  
Action: Leak Reported

Map ID  
Direction  
Distance  
Elevation

MAP FINDINGS

Site

Database(s)

EDR ID Number  
EPA ID Number

**BILLS BEACON STATION #529 (Continued)**

**S101594722**

LUST:

Global Id: T10000005344  
Status: Open - Case Begin Date  
Status Date: 05/30/1989

Global Id: T10000005344  
Status: Completed - Case Closed  
Status Date: 03/03/1997

SWEEPS UST:

Name: BILLS BEACON STATION #529  
Address: 1701 CAPITOLA RD  
City: SANTA CRUZ  
Status: Active  
Comp Number: 205  
Number: 1  
Board Of Equalization: 44-027059  
Referral Date: 12-15-89  
Action Date: 12-15-89  
Created Date: 12-15-89  
Owner Tank Id: 529-1  
SWRCB Tank Id: 44-000-000205-000001  
Tank Status: A  
Capacity: 10000  
Active Date: 12-15-89  
Tank Use: M.V. FUEL  
STG: P  
Content: REG UNLEADED  
Number Of Tanks: 3

Name: BILLS BEACON STATION #529  
Address: 1701 CAPITOLA RD  
City: SANTA CRUZ  
Status: Active  
Comp Number: 205  
Number: 1  
Board Of Equalization: 44-027059  
Referral Date: 12-15-89  
Action Date: 12-15-89  
Created Date: 12-15-89  
Owner Tank Id: 529-2  
SWRCB Tank Id: 44-000-000205-000002  
Tank Status: A  
Capacity: 10000  
Active Date: 12-15-89  
Tank Use: M.V. FUEL  
STG: P  
Content: REG UNLEADED  
Number Of Tanks: Not reported

Name: BILLS BEACON STATION #529  
Address: 1701 CAPITOLA RD  
City: SANTA CRUZ  
Status: Active  
Comp Number: 205

Map ID  
Direction  
Distance  
Elevation

MAP FINDINGS

Site

Database(s)

EDR ID Number  
EPA ID Number

**BILLS BEACON STATION #529 (Continued)**

**S101594722**

Number: 1  
Board Of Equalization: 44-027059  
Referral Date: 12-15-89  
Action Date: 12-15-89  
Created Date: 12-15-89  
Owner Tank Id: 529-3  
SWRCB Tank Id: 44-000-000205-000003  
Tank Status: A  
Capacity: 10000  
Active Date: 12-15-89  
Tank Use: M.V. FUEL  
STG: P  
Content: LEADED  
Number Of Tanks: Not reported

**HIST UST:**

Name: BEACON STATION 529  
Address: 1701 CAPITOLA ROAD  
City,State,Zip: SANTA CRUZ, CA 95062  
File Number: 00020b44

**URL:**

Region: Not reported  
Facility ID: Not reported  
Facility Type: Not reported  
Other Type: Not reported  
Contact Name: Not reported  
Telephone: Not reported  
Owner Name: Not reported  
Owner Address: Not reported  
Owner City,St,Zip: Not reported  
Total Tanks: Not reported

Tank Num: Not reported  
Container Num: Not reported  
Year Installed: Not reported  
Tank Capacity: Not reported  
Tank Used for: Not reported  
Type of Fuel: Not reported  
Container Construction Thickness: Not reported  
Leak Detection: Not reported

[Click here for Geo Tracker PDF:](#)

**CA FID UST:**

Facility ID: 44000284  
Regulated By: UTNKA  
Regulated ID: Not reported  
Cortese Code: Not reported  
SIC Code: Not reported  
Facility Phone: 4084161845  
Mail To: Not reported  
Mailing Address: 525 W 3RD ST  
Mailing Address 2: Not reported  
Mailing City,St,Zip: SANTA CRUZ 95062  
Contact: Not reported

Map ID  
Direction  
Distance  
Elevation

MAP FINDINGS

Site

Database(s)

EDR ID Number  
EPA ID Number

**BILLS BEACON STATION #529 (Continued)**

**S101594722**

Contact Phone: Not reported  
DUNs Number: Not reported  
NPDES Number: Not reported  
EPA ID: Not reported  
Comments: Not reported  
Status: Active

**CORTESE:**

Name: VALERO STATION NO. 3529  
Address: 1701 CAPITOLA RD  
City,State,Zip: SANTA CRUZ, CA 95062  
Region: CORTESE  
Envirostor Id: Not reported  
Global ID: T10000005344  
Site/Facility Type: LUST CLEANUP SITE  
Cleanup Status: COMPLETED - CASE CLOSED  
Status Date: Not reported  
Site Code: Not reported  
Latitude: Not reported  
Longitude: Not reported  
Owner: Not reported  
Enf Type: Not reported  
Swat R: Not reported  
Flag: active  
Order No: Not reported  
Waste Discharge System No: Not reported  
Effective Date: Not reported  
Region 2: Not reported  
WID Id: Not reported  
Solid Waste Id No: Not reported  
Waste Management Uit Name: Not reported  
File Name: Active Open

**SANTA CRUZ CO MITIG:**

APN Number: 029-101-41  
Name: BEACON STATION #529  
Address: 1701 CAPITOLA RD  
City,State,Zip: SANTA CRUZ, CA  
Case Status: CLOSED  
Case Type: Not reported  
Global ID: Not reported  
RO Number: 135  
Agency: EHS  
Closure Letter Date: 3/3/1997  
Notes: Not reported

**CERS:**

Name: VALERO STATION NO. 3529  
Address: 1701 CAPITOLA RD  
City,State,Zip: SANTA CRUZ, CA 95062  
Site ID: 884817  
CERS ID: T10000005344  
CERS Description: Leaking Underground Storage Tank Cleanup Site  
  
Name: 7-ELEVEN STORE #38005  
Address: 1701 CAPITOLA ROAD

Map ID  
Direction  
Distance  
Elevation

MAP FINDINGS

Site

Database(s)

EDR ID Number  
EPA ID Number

**BILLS BEACON STATION #529 (Continued)**

**S101594722**

City,State,Zip: SANTA CRUZ, CA 95062-3024  
Site ID: 500979  
CERS ID: 110021343982  
CERS Description: US EPA Air Emission Inventory System (EIS)

**NON-CASE INFO:**

Name: 7-ELEVEN STORE NO. 38005  
Address: 1701 CAPITOLA ROAD  
City,State,Zip: CAPITOLA, CA 95062  
Global ID: T10000021687  
Case Type: Non-Case Information  
Status: Informational Item / Review Complete  
Status Date: 03/04/2024  
Lead Agency: CENTRAL COAST RWQCB (REGION 3)  
Case Worker: TAS  
Local Agency: Not reported  
RB Case Number: T10000021687  
Loc Case Number: Not reported  
File Location: All Files are on GeoTracker or in the Local Agency Database  
Potential Contaminants of Concern: Gasoline, Total Petroleum Hydrocarbons (TPH)  
Potential Media Affected: Other Groundwater (uses other than drinking water), Soil  
Site History: On July 14, 2023, Stantec observed the removal of three 10,000-gallon double-walled steel USTs from the site. Eleven soil samples were collected beneath the dispensers and product piping, and from the UST excavation. The USTs were not replaced, and the site was resurfaced with asphalt following the completion of backfill and compaction.  
  
Begin Date: 07/14/2023  
How Discovered: Not reported  
How Discovered Description: Not reported  
Stop Method: Close and Remove Tank  
Stop Description: Not reported  
Latitude: 36.976  
Longitude: -121.98256

Geotracker:

EPA Region: 9  
Coordinate Source: Not reported  
Quantity Released Gallons: 0  
Leak Reported Date: 07/14/2023  
Discharge Source: Not reported  
Discharge Cause: Not reported  
No Further Action Date: Not reported  
CA Water Watershed Name: Big Basin - Santa Cruz - San Lorenzo (304.12)  
Dwr Groundwater Subbasin Name: Santa Cruz Mid-County (3-001)  
Disadvantaged Community: Not reported  
CA Enviroscreen 3 Score: 26-30%  
CA Enviroscreen 4 Score: 25-30%  
Military DOD Site: No  
Facility Project Subtype: Not reported  
RWQCB Region: CENTRAL COAST RWQCB (REGION 3)  
Claim No: Not reported  
Claim Status: Not reported

Map ID  
 Direction  
 Distance  
 Elevation

MAP FINDINGS

Site

Database(s)

EDR ID Number  
 EPA ID Number

**K38**      **CAPITOLA ROAD AREA - FAIRWAY DRY CLEANING AND LAUN**  
**SW**        **1600 CAPITOLA ROAD**  
**1/4-1/2**    **SANTA CRUZ, CA 95062**  
**0.300 mi.**  
**1582 ft.**    **Site 1 of 3 in cluster K**

**CPS-SLIC**    **S126421125**  
**N/A**

**Relative:**  
**Lower**  
**Actual:**  
**80 ft.**

**CPS-SLIC:**  
 Name: CAPITOLA ROAD AREA - FAIRWAY DRY CLEANING AND LAUNDRY  
 Address: 1600 CAPITOLA ROAD  
 City,State,Zip: SANTA CRUZ, CA 95062  
 Region: STATE  
**Facility Status: Open - Site Assessment**  
 Status Date: 08/04/2020  
 Global Id: T10000015553  
 Lead Agency: CENTRAL COAST RWQCB (REGION 3)  
 Lead Agency Case Number: Not reported  
 Latitude: 36.9759803035463  
 Longitude: -121.984236588955  
 Case Type: Cleanup Program Site  
 Case Worker: DRN  
 Local Agency: SANTA CRUZ COUNTY  
 RB Case Number: T10000015553  
 File Location: All Files are on GeoTracker or in the Local Agency Warehouse  
 Potential Media Affected: Aquifer used for drinking water supply, Soil, Soil Vapor  
 Potential Contaminants of Concern: Dichloroethene (DCE), Other Chlorinated Hydrocarbons, Other Solvent or Non-Petroleum Hydrocarbon, Tetrachloroethylene (PCE), Trichloroethylene (TCE), Vinyl chloride  
 EPA Region: 9  
 Coordinate Source: Google Map Move  
 Cuf Case: Not reported  
 Quantity Released Gallons: Not reported  
 Begin Date: 07/31/2020  
 Leak Reported Date: 07/31/2020  
 How Discovered: Not reported  
 How Discovered Description: Not reported  
 Discharge Source: Not reported  
 Discharge Cause: Not reported  
 Stop Method: Not reported  
 Stop Description: Not reported  
 No Further Action Date: Not reported  
 CA Water Watershed Name: Big Basin - Santa Cruz - San Lorenzo (304.12)  
 Dwr Groundwater Subbasin Name: Santa Cruz Mid-County (3-001)  
 Disadvantaged Community: Not reported  
 CA EnviroScreen 3 Score: 11-15%  
 CA EnviroScreen 4 Score: 20-25%  
 Military DOD Site: No  
 Facility Project Subtype: Not reported  
 RWQCB Region: CENTRAL COAST RWQCB (REGION 3)  
 Site History: Site is a possible source of chlorinated solvents found during a site assessment on 1412-1514 Capitola Road. Current property owner is required to submit a site investigation work plan and complete a site audit and chemical use/storage questionnaires for the 1600 Capitola Road property by September 30, 2020.

[Click here to access the California GeoTracker records for this facility:](#)

Map ID  
 Direction  
 Distance  
 Elevation

MAP FINDINGS

Site

Database(s)

EDR ID Number  
 EPA ID Number

**K39**  
**SW**  
**1/4-1/2**  
**0.308 mi.**  
**1625 ft.**

**SANTA CRUZ COMMUNITY HEALTH CENTERS**  
**1510 CAPITOLA RD**  
**SANTA CRUZ, CA 95062**  
**Site 2 of 3 in cluster K**

**CPS-SLIC**  
**HWTS**  
**HAZNET**  
**CERS**

**S128136427**  
**N/A**

**Relative:**  
**Lower**  
**Actual:**  
**78 ft.**

**CPS-SLIC:**  
 Name: SANTA CRUZ COMMUNITY HEALTH  
 Address: 1510 CAPITOLA ROAD  
 City,State,Zip: SANTA CRUZ, CA 95062  
 Region: STATE  
**Facility Status: Open - Long Term Management**  
 Status Date: 10/27/2022  
 Global Id: T10000017395  
 Lead Agency: SANTA CRUZ COUNTY  
 Lead Agency Case Number: RO0000410  
 Latitude: 36.9760035666117  
 Longitude: -121.984749972878  
 Case Type: Cleanup Program Site  
 Case Worker: JBG  
 Local Agency: SANTA CRUZ COUNTY  
 RB Case Number: Not reported  
 File Location: Not reported  
 Potential Media Affected: Not reported  
 Potential Contaminants of Concern: Not reported  
 EPA Region: 9  
 Coordinate Source: Google Map Move  
 Cuf Case: Not reported  
 Quantity Released Gallons: Not reported  
 Begin Date: 10/06/2021  
 Leak Reported Date: Not reported  
 How Discovered: Not reported  
 How Discovered Description: Not reported  
 Discharge Source: Not reported  
 Discharge Cause: Not reported  
 Stop Method: Not reported  
 Stop Description: Not reported  
 No Further Action Date: Not reported  
 CA Water Watershed Name: Big Basin - Santa Cruz - San Lorenzo (304.12)  
 Dwr Groundwater Subbasin Name: Santa Cruz Mid-County (3-001)  
 Disadvantaged Community: Not reported  
 CA Enviroscreen 3 Score: 11-15%  
 CA Enviroscreen 4 Score: 20-25%  
 Military DOD Site: No  
 Facility Project Subtype: Not reported  
 RWQCB Region: CENTRAL COAST RWQCB (REGION 3)  
 Site History: Not reported

[Click here to access the California GeoTracker records for this facility:](#)

**HWTS:**

Name: SANTA CRUZ COMMUNITY HEALTH CENTERS  
 Address: 1510 CAPITOLA RD  
 Address 2: Not reported  
 City,State,Zip: SANTA CRUZ, CA 95062  
 EPA ID: CAL000474415  
 Inactive Date: Not reported  
 Create Date: 11/03/2022  
 Last Act Date: Not reported

Map ID  
Direction  
Distance  
Elevation

MAP FINDINGS

Site

Database(s)

EDR ID Number  
EPA ID Number

**SANTA CRUZ COMMUNITY HEALTH CENTERS (Continued)**

**S128136427**

Mailing Name: Not reported  
Mailing Address: PO BOX 542  
Mailing Address 2: CA  
Mailing City,State,Zip: SA 95061  
Owner Name: SANTA CRUZ COMMUNITY HEALTH CENTERS  
Owner Address: 125 WATER ST  
Owner Address 2: Not reported  
Owner City,State,Zip: SANTA CRUZ, CA 95060  
Owner Phone: Not reported  
Owner Fax: Not reported  
Contact Name: STEVEN WELCH  
Contact Address: 125 WATER ST STE A2  
Contact Address 2: Not reported  
City,State,Zip: SANTA CRUZ, CA 95060  
Contact Phone: Not reported  
Contact Fax: Not reported  
Facility Status: Active  
Facility Type: Permanent  
Category: State  
Latitude: 36.976154379999997  
Longitude: -121.98434616999999

**HAZNET:**

Name: LIVE OAK HEALTH CENTER  
Address: 1510 CAPITOLA RD  
Address 2: Not reported  
City,State,Zip: SANTA CRUZ, CA 95062  
Contact: STEVEN WELCH  
Telephone: 8314273500  
Mailing Name: Not reported  
Mailing Address: PO BOX 542  
  
Year: 2024  
Gepaid: CAL000474415  
TSD EPA ID: Not reported  
CA Waste Code: -  
Disposal Method: -  
Tons: Not reported

**CERS:**

Name: LIVE OAK HEALTH CENTER  
Address: 1510 CAPITOLA RD  
City,State,Zip: SANTA CRUZ, CA 95062  
Site ID: 953222  
CERS ID: 10979287  
CERS Description: Chemical Storage Facilities

**Affiliation:**

Affiliation Type Desc: Facility Mailing Address  
Entity Name: Mailing Address  
Entity Title: Not reported  
Affiliation Address: PO box 542  
Affiliation City: Santa Cruz  
Affiliation State: CA  
Affiliation Country: Not reported  
Affiliation Zip: 95061

Map ID  
Direction  
Distance  
Elevation

MAP FINDINGS

Site

Database(s)

EDR ID Number  
EPA ID Number

**SANTA CRUZ COMMUNITY HEALTH CENTERS (Continued)**

**S128136427**

Affiliation Phone: ,

Affiliation Type Desc: Legal Owner  
Entity Name: SANTA CRUZ COMMUNITY HEALTH CENTERS  
Entity Title: Not reported  
Affiliation Address: 125 water St, Suite a2  
Affiliation City: Santa Cruz  
Affiliation State: CA  
Affiliation Country: United States  
Affiliation Zip: 95060  
Affiliation Phone: (831) 427-3500,

Affiliation Type Desc: Property Owner  
Entity Name: SANTA CRUZ COMMUNITY HEALTH CENTERS  
Entity Title: Not reported  
Affiliation Address: 125 Water St  
Affiliation City: Santa Cruz  
Affiliation State: CA  
Affiliation Country: United States  
Affiliation Zip: 95060  
Affiliation Phone: (831) 427-3500,

Affiliation Type Desc: Document Preparer  
Entity Name: steven welch  
Entity Title: Not reported  
Affiliation Address: Not reported  
Affiliation City: Not reported  
Affiliation State: Not reported  
Affiliation Country: Not reported  
Affiliation Zip: Not reported  
Affiliation Phone: ,

Affiliation Type Desc: Operator  
Entity Name: SANTA CRUZ COMMUNITY HEALTH CENTERS  
Entity Title: Not reported  
Affiliation Address: Not reported  
Affiliation City: Not reported  
Affiliation State: Not reported  
Affiliation Country: Not reported  
Affiliation Zip: Not reported  
Affiliation Phone: (831) 427-3500,

Affiliation Type Desc: Identification Signer  
Entity Name: steven welch  
Entity Title: Facilitites Manager  
Affiliation Address: Not reported  
Affiliation City: Not reported  
Affiliation State: Not reported  
Affiliation Country: Not reported  
Affiliation Zip: Not reported  
Affiliation Phone: ,

Affiliation Type Desc: Parent Corporation  
Entity Name: Santa Cruz Community Health  
Entity Title: Not reported  
Affiliation Address: Not reported  
Affiliation City: Not reported

Map ID  
 Direction  
 Distance  
 Elevation

MAP FINDINGS

Site

Database(s)

EDR ID Number  
 EPA ID Number

**SANTA CRUZ COMMUNITY HEALTH CENTERS (Continued)**

**S128136427**

Affiliation State: Not reported  
 Affiliation Country: Not reported  
 Affiliation Zip: Not reported  
 Affiliation Phone: ,

Affiliation Type Desc: CUPA District  
 Entity Name: Santa Cruz County Environmental Health  
 Entity Title: Not reported  
 Affiliation Address: 701 Ocean Boulevard, Suite 312  
 Affiliation City: Santa Cruz  
 Affiliation State: CA  
 Affiliation Country: Not reported  
 Affiliation Zip: 95060  
 Affiliation Phone: (831) 454-2022,

Affiliation Type Desc: Environmental Contact  
 Entity Name: Steven Welch  
 Entity Title: Not reported  
 Affiliation Address: 125 water st  
 Affiliation City: Santa Cruz  
 Affiliation State: CA  
 Affiliation Country: Not reported  
 Affiliation Zip: 95060  
 Affiliation Phone: ,

**40**  
**North**  
**1/4-1/2**  
**0.329 mi.**  
**1739 ft.**  
**Relative:**  
**Higher**  
**Actual:**  
**109 ft.**

**PURE WATER SOQUEL CHANTICLEER SITE**  
**2505 CHANTICLEER AVENUE**  
**SANTA CRUZ, CA 95062**

**CPS-SLIC** **S126391160**  
**HWTS** **N/A**  
**HAZNET**  
**NPDES**  
**WDR**  
**CIWQS**

CPS-SLIC:  
 Name: PURE WATER SOQUEL ADVANCED TREATMENT SITE  
 Address: 2505 CHANTICLEER AVENUE  
 City,State,Zip: SANTA CRUZ, CA 95062  
 Region: STATE  
**Facility Status: Open - Verification Monitoring**  
 Status Date: 05/19/2023  
 Global Id: T10000021074  
 Lead Agency: SANTA CRUZ COUNTY  
 Lead Agency Case Number: RO0000395  
 Latitude: 36.98486  
 Longitude: -121.98004  
 Case Type: Cleanup Program Site  
 Case Worker: JBG  
 Local Agency: SANTA CRUZ COUNTY  
 RB Case Number: Not reported  
 File Location: Not reported  
 Potential Media Affected: Not reported  
 Potential Contaminants of Concern: Other Solvent or Non-Petroleum Hydrocarbon, Tetrachloroethylene (PCE), Arsenic  
 EPA Region: 9  
 Coordinate Source: Google Map Move  
 Cuf Case: Not reported  
 Quantity Released Gallons: Not reported  
 Begin Date: 05/19/2023

Map ID  
Direction  
Distance  
Elevation

MAP FINDINGS

Site

Database(s)

EDR ID Number  
EPA ID Number

**PURE WATER SOQUEL CHANTICLEER SITE (Continued)**

**S126391160**

Leak Reported Date: Not reported  
How Discovered: Not reported  
How Discovered Description: Not reported  
Discharge Source: Not reported  
Discharge Cause: Not reported  
Stop Method: Not reported  
Stop Description: Not reported  
No Further Action Date: Not reported  
CA Water Watershed Name: Big Basin - Santa Cruz - San Lorenzo (304.12)  
Dwr Groundwater Subbasin Name: Santa Cruz Mid-County (3-001)  
Disadvantaged Community: Not reported  
CA Enviroscreen 3 Score: 21-25%  
CA Enviroscreen 4 Score: 20-25%  
Military DOD Site: No  
Facility Project Subtype: Not reported  
RWQCB Region: CENTRAL COAST RWQCB (REGION 3)  
Site History: Not reported

[Click here to access the California GeoTracker records for this facility:](#)

**HWTS:**

Name: SOQUEL CREEK WATER DISTRICT  
Address: 2505 CHANTICLEER AVE  
Address 2: Not reported  
City,State,Zip: SANTA CRUZ, CA 95062  
EPA ID: CAC003082444  
Inactive Date: 12/03/2020  
Create Date: 09/03/2020  
Last Act Date: Not reported  
Mailing Name: Not reported  
Mailing Address: 5180 SOQUEL DRIVE  
Mailing Address 2: CA  
Mailing City,State,Zip: SO 95073  
Owner Name: TAJ DUFOUR  
Owner Address: 5180 SOQUEL DRIVE  
Owner Address 2: Not reported  
Owner City,State,Zip: SOQUEL, CA 95073  
Owner Phone: Not reported  
Owner Fax: Not reported  
Contact Name: TAJ DUFOUR  
Contact Address: 5180 SOQUEL DRIVE  
Contact Address 2: Not reported  
City,State,Zip: SOQUEL, CA 95073  
Contact Phone: Not reported  
Contact Fax: Not reported  
Facility Status: Inactive  
Facility Type: TEMPORARY  
Category: STATE  
Latitude: 36.985031  
Longitude: -121.979741

**NAICS:**

EPA ID: CAC003082444  
Create Date: 2020-09-03 15:00:29.593  
NAICS Code: 221310  
NAICS Description: Water Supply and Irrigation Systems  
Issued EPA ID Date: 2020-09-03 15:00:29.61000

Map ID  
Direction  
Distance  
Elevation

MAP FINDINGS

Site

Database(s)

EDR ID Number  
EPA ID Number

**PURE WATER SOQUEL CHANTICLEER SITE (Continued)**

**S126391160**

Inactive Date: 2020-12-03 15:00:29.59300  
Facility Name: SOQUEL CREEK WATER DISTRICT  
Facility Address: 2505 CHANTICLEER AVE  
Facility Address 2: Not reported  
Facility City: SANTA CRUZ  
Facility County: Not reported  
Facility State: CA  
Facility Zip: 95062

**HAZNET:**

Name: SOQUEL CREEK WATER DISTRICT  
Address: 2505 CHANTICLEER AVE  
Address 2: Not reported  
City,State,Zip: SANTA CRUZ, CA 95062  
Contact: TAJ DUFOUR  
Telephone: 8313329699  
Mailing Name: Not reported  
Mailing Address: 5180 SOQUEL DRIVE  
  
Year: 2020  
Gepaid: CAC003082444  
TSD EPA ID: CAD982042475  
CA Waste Code: 151 - Asbestos containing waste  
Disposal Method: H132 - Landfill Or Surface Impoundment That Will Be Closed As  
Landfill( To Include On-Site Treatment And/Or Stabilization)  
  
Tons: 8.05

**Additional Information:**

Year: 2020  
EM Manifest ID: Not reported  
Shipment Date: 9/25/2020  
Shipment Date: 9/25/2020  
Receipt Date: 10/2/2020  
Manifest Number: 020214974JJK  
Generator EPA ID: CAC003082444  
Name: SOQUEL CREEK WATER DISTRICT  
Address: 2505 CHANTICLEER AVE  
Address 2: Not reported  
City,State,Zip: SANTA CRUZ 95062  
Telephone: Not reported  
Contact: ADAM BAYER C/O SCWD  
Contact Telephone: 408-209-7946  
Contact Email: Not reported  
Transporter 1 EPA ID: CAR000182295  
Transporter Name: Not reported  
Transporter 1 Emergency Number: Not reported  
Transporter 2 EPA ID: CAR000182295  
Transporter Name 2: Not reported  
Transporter 2 Emergency Number: Not reported  
TSDF EPA ID: CAD982042475  
TSDF Name: RECOLOGY HAY ROAD  
TSDF Address 1: HAY RD  
TSDF Address 2: Not reported  
TSDF City,State,Zip: VACAVILLE 95687

Map ID  
Direction  
Distance  
Elevation

MAP FINDINGS

Site

Database(s)

EDR ID Number  
EPA ID Number

**PURE WATER SOQUEL CHANTICLEER SITE (Continued)**

**S126391160**

TSDF Telephone: Not reported  
TSDFA EPA ID: Not reported  
Waste Code Description: - Not reported  
RCRA Code: Not reported  
Meth Code: - Not reported  
Quantity Tons: Not reported  
Waste Quantity: Not reported  
Quantity Unit: Not reported

Year: 2020  
EM Manifest ID: Not reported  
Shipment Date: 9/16/2020  
Shipment Date: 9/16/2020  
Receipt Date: 9/17/2020  
Manifest Number: 020214970.JJK  
Generator EPA ID: CAC003082444  
Name: SOQUEL CREEK WATER DISTRICT  
Address: 2505 CHANTICLEER AVE  
Address 2: Not reported  
City,State,Zip: SANTA CRUZ 95062  
Telephone: Not reported  
Contact: ADAM BAYER C/O SCWD  
Contact Telephone: 408-209-7946  
Contact Email: Not reported  
Transporter 1 EPA ID: CAR000182295  
Transporter Name: Not reported  
Transporter 1 Emergency Number: Not reported  
Transporter 2 EPA ID: CAR000182295  
Transporter Name 2: Not reported  
Transporter 2 Emergency Number: Not reported  
TSDF EPA ID: CAD982042475  
TSDF Name: RECOLOGY HAY ROAD  
TSDF Address 1: HAY RD  
TSDF Address 2: Not reported  
TSDF City,State,Zip: VACAVILLE 95687  
TSDF Telephone: Not reported  
TSDFA EPA ID: Not reported  
Waste Code Description: - Not reported  
RCRA Code: Not reported  
Meth Code: - Not reported  
Quantity Tons: Not reported  
Waste Quantity: Not reported  
Quantity Unit: Not reported

**NPDES:**

Name: PURE WATER SOQUEL CHANTICLEER SITE  
Address: 2505 CHANTICLEER AVENUE  
City,State,Zip: SANTA CRUZ, CA 95062  
Facility Status: Terminated  
NPDES Number: CAS000002  
Region: 3  
Agency Number: 0  
Regulatory Measure ID: 538586  
Place ID: Not reported  
Order Number: 2009-0009-DWQ  
WDID: 3 44C395363  
Regulatory Measure Type: Enrollee

Map ID  
Direction  
Distance  
Elevation

MAP FINDINGS

Site

Database(s)

EDR ID Number  
EPA ID Number

**PURE WATER SOQUEL CHANTICLEER SITE (Continued)**

**S126391160**

Program Type: Construction  
Adoption Date Of Regulatory Measure: Not reported  
Effective Date Of Regulatory Measure: 10/12/2021  
Termination Date Of Regulatory Measure: 11/12/2024  
Expiration Date Of Regulatory Measure: Not reported  
Discharge Address: 5180 Soquel Drive  
Discharge Name: Soquel Creek Water District  
Discharge City: Soquel  
Discharge State: California  
Discharge Zip: 95073  
Status: Not reported  
Status Date: Not reported  
Operator Name: Not reported  
Operator Address: Not reported  
Operator City: Not reported  
Operator State: Not reported  
Operator Zip: Not reported

**WDR:**

Name: PURE WATER SOQUEL  
Address: 2505 CHANTICLEER AVENUE  
City,State,Zip: SANTA CRUZ, CA 95062  
Global ID: WDR100055307  
Status: ACTIVE - WDR  
Census Tract: 6087121401

**CIWQS:**

Name: Pure Water Soquel Chanticleer Site  
Address: 2505 CHANTICLEER AVENUE  
City,State,Zip: SANTA CRUZ, CA 95062  
Agency: Soquel Creek Water District  
Agency Address: 5180 Soquel Drive, Soquel, CA 95073  
Place/Project Type: Construction - Industrial  
SIC/NAICS: Not reported  
Region: 3  
Program: CONSTW  
Regulatory Measure Status: Terminated  
Regulatory Measure Type: Storm water construction  
Order Number: 2009-0009-DWQ  
WDID: 3 44C395363  
NPDES Number: CAS000002  
Adoption Date: Not reported  
Effective Date: 10/12/2021  
Termination Date: 11/12/2024  
Expiration/Review Date: Not reported  
Design Flow: Not reported  
Major/Minor: Not reported  
Complexity: Not reported  
TTWQ: Not reported  
Enforcement Actions within 5 years: 0  
Violations within 5 years: 0  
Latitude: 36.9847  
Longitude: -121.9797

Name: Pure Water Soquel  
Address: 2505 CHANTICLEER AVENUE

Map ID  
 Direction  
 Distance  
 Elevation

MAP FINDINGS

Site

Database(s)

EDR ID Number  
 EPA ID Number

**PURE WATER SOQUEL CHANTICLEER SITE (Continued)**

**S126391160**

City,State,Zip: SANTA CRUZ, CA 95062  
 Agency: Soquel Creek Water District  
 Agency Address: Po Box 1550, Capitola, CA 95010  
 Place/Project Type: Utility Structure  
 SIC/NAICS: Not reported  
 Region: 3  
 Program: REC  
 Regulatory Measure Status: Active  
 Regulatory Measure Type: WDR  
 Order Number: R3-2023-0033  
 WDID: 3 440124002  
 NPDES Number: Not reported  
 Adoption Date: 12/15/2023  
 Effective Date: 12/15/2023  
 Termination Date: Not reported  
 Expiration/Review Date: 12/15/2038  
 Design Flow: 1.67  
 Major/Minor: Not reported  
 Complexity: A  
 TTWQ: 3  
 Enforcement Actions within 5 years: 0  
 Violations within 5 years: 0  
 Latitude: 36.984862  
 Longitude: -121.97977

**K41**  
**SW**  
 1/4-1/2  
 0.333 mi.  
 1760 ft.

**DIENTES COMMUNITY DENTAL CARE**  
**1500 CAPITOLA RD**  
**SANTA CRUZ, CA 95062**  
 Site 3 of 3 in cluster K

**CPS-SLIC** **S127474413**  
**HWTS** **N/A**  
**NPDES**  
**CIWQS**  
**CERS**

**Relative:**  
**Lower**  
**Actual:**  
**78 ft.**

**CPS-SLIC:**  
 Name: DIENTES COMMUNITY DENTAL  
 Address: 1500 CAPITOLA ROAD  
 City,State,Zip: SANTA CRUZ, CA 95062  
 Region: STATE  
**Facility Status: Open - Long Term Management**  
 Status Date: 10/27/2022  
 Global Id: T10000017393  
 Lead Agency: SANTA CRUZ COUNTY  
 Lead Agency Case Number: RO0000409  
 Latitude: 36.9761085629175  
 Longitude: -121.98528909689  
 Case Type: Cleanup Program Site  
 Case Worker: JBG  
 Local Agency: SANTA CRUZ COUNTY  
 RB Case Number: Not reported  
 File Location: Not reported  
 Potential Media Affected: Not reported  
 Potential Contaminants of Concern: Not reported  
 EPA Region: 9  
 Coordinate Source: Google Map Move  
 Cuf Case: Not reported  
 Quantity Released Gallons: Not reported  
 Begin Date: 10/06/2021  
 Leak Reported Date: Not reported  
 How Discovered: Not reported  
 How Discovered Description: Not reported

Map ID  
Direction  
Distance  
Elevation

MAP FINDINGS

Site

Database(s)

EDR ID Number  
EPA ID Number

**DIENTES COMMUNITY DENTAL CARE (Continued)**

**S127474413**

Discharge Source: Not reported  
Discharge Cause: Not reported  
Stop Method: Not reported  
Stop Description: Not reported  
No Further Action Date: Not reported  
CA Water Watershed Name: Big Basin - Santa Cruz - San Lorenzo (304.12)  
Dwr Groundwater Subbasin Name: Santa Cruz Mid-County (3-001)  
Disadvantaged Community: Not reported  
CA EnviroScreen 3 Score: 11-15%  
CA EnviroScreen 4 Score: 20-25%  
Military DOD Site: No  
Facility Project Subtype: Not reported  
RWQCB Region: CENTRAL COAST RWQCB (REGION 3)  
Site History: Not reported

[Click here to access the California GeoTracker records for this facility:](#)

**HWTS:**

Name: DIENTES COMMUNITY DENTAL CARE  
Address: 1500 CAPITOLA RD  
Address 2: Not reported  
City,State,Zip: SANTA CRUZ, CA 95062  
EPA ID: CAL000475436  
Inactive Date: 06/30/2023  
Create Date: 12/22/2022  
Last Act Date: Not reported  
Mailing Name: Not reported  
Mailing Address: 5300 SOQUEL AVE STE 103  
Mailing Address 2: CA  
Mailing City,State,Zip: SA 95062  
Owner Name: DIENTES COMMUNITY DENTAL CARE  
Owner Address: 1830 COMMERCIAL WAY  
Owner Address 2: Not reported  
Owner City,State,Zip: SANTA CRUZ, CA 95065  
Owner Phone: Not reported  
Owner Fax: Not reported  
Contact Name: LAURIE HALSEY  
Contact Address: 5300 SOQUEL AVE STE 103  
Contact Address 2: Not reported  
City,State,Zip: SANTA CRUZ, CA 95062  
Contact Phone: Not reported  
Contact Fax: Not reported  
Facility Status: Inactive  
Facility Type: Permanent  
Category: State  
Latitude: 36.976294209999999  
Longitude: -121.98467972

**NPDES:**

Name: 1500 CAPITOLA ROAD MIXED USE  
Address: 1500 CAPITOLA ROAD  
City,State,Zip: SANTA CRUZ, CA 95060  
Facility Status: Terminated  
NPDES Number: CAS000002  
Region: 3  
Agency Number: 0

Map ID  
Direction  
Distance  
Elevation

MAP FINDINGS

Site

Database(s)

EDR ID Number  
EPA ID Number

**DIENTES COMMUNITY DENTAL CARE (Continued)**

**S127474413**

Regulatory Measure ID: 533236  
Place ID: Not reported  
Order Number: 2009-0009-DWQ  
WDID: 3 44C393400  
Regulatory Measure Type: Enrollee  
Program Type: Construction  
Adoption Date Of Regulatory Measure: Not reported  
Effective Date Of Regulatory Measure: 04/06/2021  
Termination Date Of Regulatory Measure: 02/12/2024  
Expiration Date Of Regulatory Measure: Not reported  
Discharge Address: 125 Water Street  
Discharge Name: Santa Cruz Community Health Centers  
Discharge City: Santa Cruz  
Discharge State: California  
Discharge Zip: 95060  
Status: Not reported  
Status Date: Not reported  
Operator Name: Not reported  
Operator Address: Not reported  
Operator City: Not reported  
Operator State: Not reported  
Operator Zip: Not reported

**CIWQS:**

Name: 1500 Capitola Road Mixed Use  
Address: 1500 CAPITOLA ROAD  
City,State,Zip: SANTA CRUZ, CA 95060  
Agency: Santa Cruz Community Health Centers  
Agency Address: 125 Water Street, Santa Cruz, CA 95060  
Place/Project Type: Construction - Commercial, Other: Mixed-Use  
SIC/NAICS: Not reported  
Region: 3  
Program: CONSTW  
Regulatory Measure Status: Terminated  
Regulatory Measure Type: Storm water construction  
Order Number: 2009-0009-DWQ  
WDID: 3 44C393400  
NPDES Number: CAS000002  
Adoption Date: Not reported  
Effective Date: 04/06/2021  
Termination Date: 02/12/2024  
Expiration/Review Date: Not reported  
Design Flow: Not reported  
Major/Minor: Not reported  
Complexity: Not reported  
TTWQ: Not reported  
Enforcement Actions within 5 years: 0  
Violations within 5 years: 0  
Latitude: 36.97604  
Longitude: -121.98473

**CERS:**

Name: DIENTES COMMUNITY DENTAL  
Address: 1500 CAPITOLA ROAD  
City,State,Zip: SANTA CRUZ, CA 95062  
Site ID: 872187

Map ID  
 Direction  
 Distance  
 Elevation

MAP FINDINGS

Site

Database(s)

EDR ID Number  
 EPA ID Number

**DIENTES COMMUNITY DENTAL CARE (Continued)**

**S127474413**

CERS ID: T10000017393  
 CERS Description: Cleanup Program Site  
 Affiliation:  
 Affiliation Type Desc: Local Agency Caseworker  
 Entity Name: JOHN B. GERBRANDT - SANTA CRUZ COUNTY  
 Entity Title: Not reported  
 Affiliation Address: 701 Ocean Street, Room 312  
 Affiliation City: SANTA CRUZ  
 Affiliation State: CA  
 Affiliation Country: Not reported  
 Affiliation Zip: Not reported  
 Affiliation Phone: ,

L42  
 SW  
 1/4-1/2  
 0.345 mi.  
 1821 ft.

**CAPITOLA ROAD AREA - DEVELOPMENT AT CAPITOLA ROAD**  
**1412-1514 CAPITOLA ROAD**  
**SANTA CRUZ, CA 95062**  
**Site 1 of 2 in cluster L**

**CPS-SLIC S126421092**  
**N/A**

**Relative:**  
**Lower**  
**Actual:**  
**75 ft.**

**CPS-SLIC:**  
 Name: CAPITOLA ROAD AREA - DEVELOPMENT AT CAPITOLA ROAD  
 Address: 1412-1514 CAPITOLA ROAD  
 City,State,Zip: SANTA CRUZ, CA 95062  
 Region: STATE  
**Facility Status: Open - Site Assessment**  
 Status Date: 03/06/2020  
 Global Id: T10000014098  
 Lead Agency: SANTA CRUZ COUNTY  
 Lead Agency Case Number: Not reported  
 Latitude: 36.9758100059639  
 Longitude: -121.98495810318  
 Case Type: Cleanup Program Site  
 Case Worker: JBG  
 Local Agency: SANTA CRUZ COUNTY  
 RB Case Number: Not reported  
 File Location: All Files are on GeoTracker or in the Local Agency Database  
 Potential Media Affected: Aquifer used for drinking water supply, Soil, Soil Vapor  
 Potential Contaminants of Concern: Tetrachloroethylene (PCE), Gasoline  
 EPA Region: 9  
 Coordinate Source: Google Map Move  
 Cuf Case: Not reported  
 Quantity Released Gallons: Not reported  
 Begin Date: 01/24/2019  
 Leak Reported Date: Not reported  
 How Discovered: Not reported  
 How Discovered Description: Not reported  
 Discharge Source: Not reported  
 Discharge Cause: Not reported  
 Stop Method: Not reported  
 Stop Description: Not reported  
 No Further Action Date: Not reported  
 CA Water Watershed Name: Big Basin - Santa Cruz - San Lorenzo (304.12)  
 Dwr Groundwater Subbasin Name: Santa Cruz Mid-County (3-001)  
 Disadvantaged Community: Not reported  
 CA EnviroScreen 3 Score: 11-15%  
 CA EnviroScreen 4 Score: 20-25%

Map ID  
 Direction  
 Distance  
 Elevation

MAP FINDINGS

Site

Database(s)

EDR ID Number  
 EPA ID Number

**CAPITOLA ROAD AREA - DEVELOPMENT AT CAPITOLA ROAD (Continued)**

**S126421092**

Military DOD Site: No  
 Facility Project Subtype: Not reported  
 RWQCB Region: CENTRAL COAST RWQCB (REGION 3)  
 Site History: Santa Cruz County Redevelopment Successor Agency had plans to develop this parcel into four residential apartments, a dental office, and community hospital. During a phase II site assessment, petroleum hydrocarbons and chlorinated solvents were detected in soil vapor, soil, and groundwater beneath the property. Chlorinated solvents are suspected to originate from adjacent parcel awaiting SCAP grant for clean up. In 2021, parcels sold to new owners. Santa Cruz County Environmental Health is overseeing vapor intrusion mitigation system installation beneath all the new buildings.

[Click here to access the California GeoTracker records for this facility:](#)

L43  
 SW  
 1/4-1/2  
 0.350 mi.  
 1849 ft.

**BIENESTAR PLAZA  
 1520 CAPITOLA ROAD  
 SANTA CRUZ, CA 95062**

**CPS-SLIC S128568423  
 N/A**

**Site 2 of 2 in cluster L**

**Relative:  
 Lower**

CPS-SLIC:  
 Name: BIENESTAR PLAZA  
 Address: 1520 CAPITOLA ROAD  
 City,State,Zip: SANTA CRUZ, CA 95062  
 Region: STATE  
**Facility Status: Open - Long Term Management**  
 Status Date: 10/27/2022  
 Global Id: T10000017396  
 Lead Agency: SANTA CRUZ COUNTY  
 Lead Agency Case Number: RO0000411  
 Latitude: 36.9754771601111  
 Longitude: -121.985029678574  
 Case Type: Cleanup Program Site  
 Case Worker: JBG  
 Local Agency: SANTA CRUZ COUNTY  
 RB Case Number: Not reported  
 File Location: Not reported  
 Potential Media Affected: Not reported  
 Potential Contaminants of Concern: Not reported  
 EPA Region: 9  
 Coordinate Source: Google Map Move  
 Cuf Case: Not reported  
 Quantity Released Gallons: Not reported  
 Begin Date: 10/06/2021  
 Leak Reported Date: Not reported  
 How Discovered: Not reported  
 How Discovered Description: Not reported  
 Discharge Source: Not reported  
 Discharge Cause: Not reported  
 Stop Method: Not reported  
 Stop Description: Not reported  
 No Further Action Date: Not reported  
 CA Water Watershed Name: Big Basin - Santa Cruz - San Lorenzo (304.12)  
 Dwr Groundwater Subbasin Name: Santa Cruz Mid-County (3-001)  
 Disadvantaged Community: Not reported  
 CA Enviroscreen 3 Score: 11-15%  
 CA Enviroscreen 4 Score: 20-25%

**Actual:  
 77 ft.**

Map ID  
 Direction  
 Distance  
 Elevation

MAP FINDINGS

Site

Database(s)

EDR ID Number  
 EPA ID Number

**BIENESTAR PLAZA (Continued)**

**S128568423**

Military DOD Site: No  
 Facility Project Subtype: Not reported  
 RWQCB Region: CENTRAL COAST RWQCB (REGION 3)  
 Site History: Not reported

[Click here to access the California GeoTracker records for this facility:](#)

**M44  
 NE  
 1/4-1/2  
 0.365 mi.  
 1928 ft.**

**SKILL CENTER INC  
 2685 MATTISON LN  
 SANTA CRUZ, CA 95062**

**UST FINDER RELEASE 1029108208  
 N/A**

**Site 1 of 2 in cluster M**

**Relative:  
 Higher  
 Actual:  
 110 ft.**

UST FINDER RELEASE:  
 Object ID: 45433  
 Facility ID: Not reported  
 Lust ID: CAT0608700231  
 Name: SKILL CENTER INC  
 Address: 2685 MATTISON LN  
 City,State,Zip: SANTA CRUZ, CA 95062  
 Address Match Type: PointAddress  
 Reported Date: Not reported  
 Status: No Further Action  
 Substance: Not reported  
 Population within 1500ft: 1434  
 Domestic Wells within 1500ft: 2  
 Land Use: Developed, Medium Intensity  
 Within SPA: No  
 SPA PWS Facility ID: Not reported  
 SPA Water Type: Not reported  
 SPA Facility Type: Not reported  
 SPA HUC12: Not reported  
 Within WHPA: Yes  
 WHPA PWS Facility ID: CA4410010\_12082  
 WHPA Water Type: GW - Ground water  
 WHPA Facility Type: WL - Well  
 WHPA HUC12: 180600150305  
 Within 100yr Floodplain: No  
 Tribe: Not reported  
 EPA Region: 9  
 NFA Letter 1: Not reported  
 NFA Letter 2: Not reported  
 NFA Letter 3: Not reported  
 NFA Letter 4: Not reported  
 Closed With Residual Contaminate: Not reported  
 Coordinate Source: Geocode  
 X Coord: -121.97423  
 Y Coord: 36.9831600000001  
 Latitude: 36.9831599999999  
 Longitude: -121.97423

Map ID  
Direction  
Distance  
Elevation

MAP FINDINGS

Site

Database(s)

EDR ID Number  
EPA ID Number

**M45**  
**NE**  
**1/4-1/2**  
**0.365 mi.**  
**1928 ft.**  
**SKILL CENTER INC**  
**2685 MATTISON LN**  
**SANTA CRUZ, CA 95062**  
**Site 2 of 2 in cluster M**

**LUST**  
**Cortese**  
**HIST CORTESE**  
**Site Mitigation**  
**CERS**  
**S104548968**  
**N/A**

**Relative:**  
**Higher**  
**Actual:**  
**110 ft.**

**LUST:**  
Name: SKILL CENTER INC  
Address: 2685 MATTISON LN  
City,State,Zip: SANTA CRUZ, CA 95062  
Lead Agency: SANTA CRUZ COUNTY  
Case Type: LUST Cleanup Site

[Geo Track:](#)  
Global Id: T0608700231  
Latitude: 36.9832504832928  
Longitude: -121.97489798069  
Status: Completed - Case Closed  
Status Date: 02/24/1989  
Case Worker: Not reported  
RB Case Number: 601  
Local Agency: Not reported  
File Location: Not reported  
Local Case Number: Not reported  
Potential Media Affect: Soil  
Potential Contaminants of Concern: Gasoline  
EPA Region: 9  
Coordinate Source: Google Map Move  
Cuf Case: Not reported  
Quantity Released Gallons: Not reported  
Begin Date: 07/22/1988  
Leak Reported Date: 08/02/1988  
How Discovered: Subsurface Monitoring  
How Discovered Description: Not reported  
Discharge Source: Tank  
Discharge Cause: Unknown  
Stop Method: Not reported  
Stop Description: Not reported  
No Further Action Date: 02/24/1989  
CA Water Watershed Name: Big Basin - Santa Cruz - Aptos-Soquel (304.13)  
Dwr Groundwater Subbasin Name: Santa Cruz Mid-County (3-001)  
Disadvantaged Community: Not reported  
CA Enviroscreen 3 Score: 31-35%  
CA Enviroscreen 4 Score: 25-30%  
Military DOD Site: No  
Facility Project Subtype: Not reported  
RWQCB Region: CENTRAL COAST RWQCB (REGION 3)  
Site History: Not reported

**LUST:**  
Global Id: T0608700231  
Action Type: Other  
Date: 07/22/1988  
Action: Leak Discovery

Global Id: T0608700231  
Action Type: ENFORCEMENT  
Date: 07/12/2010  
Action: Staff Letter

Map ID  
Direction  
Distance  
Elevation

MAP FINDINGS

Site

Database(s)

EDR ID Number  
EPA ID Number

**SKILL CENTER INC (Continued)**

**S104548968**

Global Id: T0608700231  
Action Type: RESPONSE  
Date: 08/02/1988  
Action: Tank Removal Report / UST Sampling Report

Global Id: T0608700231  
Action Type: Other  
Date: 07/22/1988  
Action: Leak Stopped

Global Id: T0608700231  
Action Type: Other  
Date: 08/02/1988  
Action: Leak Reported

**LUST:**

Global Id: T0608700231  
Status: Open - Case Begin Date  
Status Date: 07/22/1988

Global Id: T0608700231  
Status: Completed - Case Closed  
Status Date: 08/08/1988

Global Id: T0608700231  
Status: Open - Reopen Case  
Status Date: 02/23/1989

Global Id: T0608700231  
Status: Completed - Case Closed  
Status Date: 02/24/1989

Global Id: T0608700231  
Status: Open - Remediation  
Status Date: 02/24/1989

**LUST REG 3:**

Region: 3  
Regional Board: Central Coast Region  
Facility County: Santa Cruz  
Global ID: T0608700231  
Status: Remedial action (cleanup) Underway  
Case Number: 601  
Local Case Num: Not reported  
Case Type: S  
Substance: Gasoline  
Quantity: Not reported  
Abatement Method: Excavate and Dispose - remove contaminated soil and dispose in approved site  
Leak Source: Tank  
Leak Cause: UNK  
How Stopped: Not reported  
How Discovered: Subsurface Monitoring  
Release Date: 08/02/1988  
Discovered Date: 7/22/88

Map ID  
Direction  
Distance  
Elevation

MAP FINDINGS

Site

Database(s)

EDR ID Number  
EPA ID Number

**SKILL CENTER INC (Continued)**

**S104548968**

Enter Date: 02/25/1989  
Stop Date: 7/22/88  
Review Date: 09/13/1990  
Enforce Date: Not reported  
Close Date: 8/8/88  
Enforcement Type: Not reported  
Responsible Party: Not reported  
RP Address: Not reported  
Contact: Not reported  
Cross Street: Not reported  
Local Agency: 44000  
Lead Agency: Local Agency  
Staff Initials: HDC  
Confirm Leak: Not reported  
Workplan: Not reported  
Prelim Assess: Not reported  
Pollution Char: / /  
Remedial Plan: Not reported  
Remedial Action: 2/24/89  
Monitoring: / /  
Pilot Program: UST  
Interim Action: 0  
Funding: R  
MTBE Class: \*  
Max MTBE Grnd Wtr: Not reported  
Max MTBE Soil: Not reported  
Max MTBE Data: / /  
MTBE Tested: NT  
Lat/Long: 36.9835712 / -121.9742908  
Soil Qualifier: Not reported  
Grnd Wtr Qualifier: Not reported  
Mtbe Concentratn: 0  
Mtbe Fuel: 1  
Org Name: Not reported  
Basin Plan: 4.11  
Beneficial: Not reported  
Priority: 0  
UST Cleanup Fund ID: Not reported  
Suspended: Not reported  
Operator: Not reported  
Water System: BILL KOCHER  
Well Name: GARDENS WELL 03 - DESTROYED  
Distance From Well: 0  
Assigned Name: 11S/01W-09G02 M  
Summary: CASE CLOSED

**CORTESE:**

Name: SKILL CENTER INC  
Address: 2685 MATTISON LN  
City,State,Zip: SANTA CRUZ, CA 95062  
Region: CORTESE  
Envirostor Id: Not reported  
Global ID: T0608700231  
Site/Facility Type: LUST CLEANUP SITE  
Cleanup Status: COMPLETED - CASE CLOSED  
Status Date: Not reported  
Site Code: Not reported

Map ID  
Direction  
Distance  
Elevation

MAP FINDINGS

Site

Database(s)

EDR ID Number  
EPA ID Number

**SKILL CENTER INC (Continued)**

**S104548968**

Latitude: Not reported  
Longitude: Not reported  
Owner: Not reported  
Enf Type: Not reported  
Swat R: Not reported  
Flag: active  
Order No: Not reported  
Waste Discharge System No: Not reported  
Effective Date: Not reported  
Region 2: Not reported  
WID Id: Not reported  
Solid Waste Id No: Not reported  
Waste Management Uit Name: Not reported  
File Name: Active Open

**HIST CORTESE:**

edr\_fname: SKILL CENTER, INC.  
edr\_fadd1: 2685 MATTISON  
City,State,Zip: SANTA CRUZ, CA 95062  
Region: CORTESE  
Facility County Code: 44  
Reg By: LTNKA  
Reg Id: 601

**SANTA CRUZ CO MITIG:**

APN Number: 029-021-45  
Name: SKILL CENTER INC  
Address: 2685 MATTISON LN  
City,State,Zip: SANTA CRUZ, CA  
Case Status: CLOSED  
Case Type: Not reported  
Global ID: T0608700231  
RO Number: Not reported  
Agency: EHS  
Closure Letter Date: 7/12/2010 (E-MAIL)  
Notes: Not reported

**CERS:**

Name: SKILL CENTER INC  
Address: 2685 MATTISON LN  
City,State,Zip: SANTA CRUZ, CA 95062  
Site ID: 890111  
CERS ID: T0608700231  
CERS Description: Leaking Underground Storage Tank Cleanup Site

**N46  
WNW  
1/4-1/2  
0.368 mi.  
1945 ft.**

**CAL-CRUZ HATCHERY INC  
1010 RODRIGUEZ ST  
SANTA CRUZ, CA 95062  
Site 1 of 2 in cluster N**

**LUST S104162784  
Cortese N/A  
HIST CORTESE  
Site Mitigation  
CERS**

**Relative:  
Lower  
Actual:  
88 ft.**

**LUST:**  
Name: CAL-CRUZ HATCHERY INC  
Address: 1010 RODRIGUEZ ST  
City,State,Zip: SANTA CRUZ, CA 95062  
Lead Agency: CENTRAL COAST RWQCB (REGION 3)

Map ID  
Direction  
Distance  
Elevation

MAP FINDINGS

Site

Database(s)

EDR ID Number  
EPA ID Number

**CAL-CRUZ HATCHERY INC (Continued)**

**S104162784**

Case Type: LUST Cleanup Site

[Geo Track:](#)

Global Id: T0608700060  
Latitude: 36.981262  
Longitude: -121.987995  
Status: Completed - Case Closed  
Status Date: 08/06/1996  
Case Worker: Not reported  
RB Case Number: 2389  
Local Agency: Not reported  
File Location: Not reported  
Local Case Number: Not reported  
Potential Media Affect: Other Groundwater (uses other than drinking water)  
Potential Contaminants of Concern: Diesel  
EPA Region: 9  
Coordinate Source: Google Map Move  
Cuf Case: Not reported  
Quantity Released Gallons: Not reported  
Begin Date: 04/11/1988  
Leak Reported Date: 07/27/1990  
How Discovered: Tank Closure  
How Discovered Description: Not reported  
Discharge Source: Tank  
Discharge Cause: Unknown  
Stop Method: Not reported  
Stop Description: Not reported  
No Further Action Date: 08/06/1996  
CA Water Watershed Name: Big Basin - Santa Cruz - San Lorenzo (304.12)  
Dwr Groundwater Subbasin Name: Santa Cruz Mid-County (3-001)  
Disadvantaged Community: Not reported  
CA Enviroscreen 3 Score: 26-30%  
CA Enviroscreen 4 Score: 20-25%  
Military DOD Site: No  
Facility Project Subtype: Not reported  
RWQCB Region: CENTRAL COAST RWQCB (REGION 3)  
Site History: Not reported

**LUST:**

Global Id: T0608700060  
Action Type: ENFORCEMENT  
Date: 08/06/1996  
Action: Closure/No Further Action Letter

Global Id: T0608700060  
Action Type: Other  
Date: 04/11/1988  
Action: Leak Discovery

Global Id: T0608700060  
Action Type: ENFORCEMENT  
Date: 04/29/2002  
Action: Closure/No Further Action Letter

Global Id: T0608700060  
Action Type: Other  
Date: 07/27/1990  
Action: Leak Reported

Map ID  
Direction  
Distance  
Elevation

MAP FINDINGS

Site

Database(s)

EDR ID Number  
EPA ID Number

**CAL-CRUZ HATCHERY INC (Continued)**

**S104162784**

LUST:

Global Id: T0608700060  
Status: Open - Case Begin Date  
Status Date: 04/11/1988

Global Id: T0608700060  
Status: Open - Site Assessment  
Status Date: 07/27/1990

Global Id: T0608700060  
Status: Open - Site Assessment  
Status Date: 07/16/1992

Global Id: T0608700060  
Status: Open - Remediation  
Status Date: 09/07/1993

Global Id: T0608700060  
Status: Completed - Case Closed  
Status Date: 08/06/1996

LUST REG 3:

Region: 3  
Regional Board: Central Coast Region  
Facility County: Santa Cruz  
Global ID: T0608700060  
Status: Case Closed  
Case Number: 2389  
Local Case Num: Not reported  
Case Type: O  
Substance: Diesel  
Quantity: Not reported  
Abatement Method: U  
Leak Source: Tank  
Leak Cause: UNK  
How Stopped: Not reported  
How Discovered: Tank Closure  
Release Date: 07/27/1990  
Discovered Date: 4/11/88  
Enter Date: 09/30/1993  
Stop Date: Not reported  
Review Date: 08/06/1996  
Enforce Date: Not reported  
Close Date: 8/6/96  
Enforcement Type: Not reported  
Responsible Party: BRIAN COLLINS  
RP Address: 1010 RODRIGUEZ ST  
Contact: Not reported  
Cross Street: JOSE ST  
Local Agency: 44000  
Lead Agency: Regional Board  
Staff Initials: HDC  
Confirm Leak: Not reported  
Workplan: Not reported  
Prelim Assess: 7/27/90

Map ID  
Direction  
Distance  
Elevation

MAP FINDINGS

Site

Database(s)

EDR ID Number  
EPA ID Number

**CAL-CRUZ HATCHERY INC (Continued)**

**S104162784**

Pollution Char: 07/16/1992  
Remedial Plan: 9/7/93  
Remedial Action: Not reported  
Monitoring: / /  
Pilot Program: UST  
Interim Action: 0  
Funding: Not reported  
MTBE Class: \*  
Max MTBE Grnd Wtr: Not reported  
Max MTBE Soil: Not reported  
Max MTBE Data: / /  
MTBE Tested: NRQ  
Lat/Long: 36.9814341 / -121.9884425  
Soil Qualifier: Not reported  
Grnd Wtr Qualifier: Not reported  
Mtbe Concentratn: 0  
Mtbe Fuel: 0  
Org Name: Not reported  
Basin Plan: 4.11  
Beneficial: Not reported  
Priority: 3A3  
UST Cleanup Fund ID: Not reported  
Suspended: Not reported  
Operator: Not reported  
Water System: BILL KOCHER  
Well Name: BELTZ TREATMENT PLANT - TREATED  
Distance From Well: 0  
Assigned Name: E44/010-BELTZTR  
Summary: ONE WELL ONSITE. LOW TPHD IN GW.THIS CASE IS CLOSED

**CORTESE:**

Name: CAL-CRUZ HATCHERY INC  
Address: 1010 RODRIGUEZ ST  
City,State,Zip: SANTA CRUZ, CA 95062  
Region: CORTESE  
Envirostor Id: Not reported  
Global ID: T0608700060  
Site/Facility Type: LUST CLEANUP SITE  
Cleanup Status: COMPLETED - CASE CLOSED  
Status Date: Not reported  
Site Code: Not reported  
Latitude: Not reported  
Longitude: Not reported  
Owner: Not reported  
Enf Type: Not reported  
Swat R: Not reported  
Flag: active  
Order No: Not reported  
Waste Discharge System No: Not reported  
Effective Date: Not reported  
Region 2: Not reported  
WID Id: Not reported  
Solid Waste Id No: Not reported  
Waste Management Uit Name: Not reported  
File Name: Active Open

Map ID  
Direction  
Distance  
Elevation

MAP FINDINGS

Site

Database(s)

EDR ID Number  
EPA ID Number

**CAL-CRUZ HATCHERY INC (Continued)**

**S104162784**

**HIST CORTESE:**

edr\_fname: CAL-CRUZ HATCHERY, INC.  
edr\_fadd1: 1010 RODRIGUEZ  
City,State,Zip: SANTA CRUZ, CA 95062  
Region: CORTESE  
Facility County Code: 44  
Reg By: LTNKA  
Reg Id: 2389

**SANTA CRUZ CO MITIG:**

APN Number: 026-111-01  
Name: CAL-CRUZ HATCHERY INC  
Address: 1010 RODRIGUEZ ST  
City,State,Zip: SANTA CRUZ, CA  
Case Status: CLOSED  
Case Type: Not reported  
Global ID: T0608700060  
RO Number: Not reported  
Agency: RWQCB  
Closure Letter Date: 8/6/1996  
Notes: Not reported

**CERS:**

Name: CAL-CRUZ HATCHERY INC  
Address: 1010 RODRIGUEZ ST  
City,State,Zip: SANTA CRUZ, CA 95062  
Site ID: 912655  
CERS ID: T0608700060  
CERS Description: Leaking Underground Storage Tank Cleanup Site

**N47  
WNW  
1/4-1/2  
0.368 mi.  
1945 ft.**

**CAL-CRUZ HATCHERY INC  
1010 RODRIGUEZ ST  
SANTA CRUZ, CA 95062  
Site 2 of 2 in cluster N**

**UST FINDER RELEASE 1028929521  
N/A**

**Relative:  
Lower  
Actual:  
88 ft.**

**UST FINDER RELEASE:**

Object ID: 45218  
Facility ID: Not reported  
Lust ID: CAT0608700060  
Name: CAL-CRUZ HATCHERY INC  
Address: 1010 RODRIGUEZ ST  
City,State,Zip: SANTA CRUZ, CA 95062  
Address Match Type: PointAddress  
Reported Date: Not reported  
Status: No Further Action  
Substance: Not reported  
Population within 1500ft: 1575  
Domestic Wells within 1500ft: 0  
Land Use: Developed, Medium Intensity  
Within SPA: No  
SPA PWS Facility ID: Not reported  
SPA Water Type: Not reported  
SPA Facility Type: Not reported  
SPA HUC12: Not reported  
Within WHPA: No

Map ID  
 Direction  
 Distance  
 Elevation

MAP FINDINGS

Site

Database(s)

EDR ID Number  
 EPA ID Number

**CAL-CRUZ HATCHERY INC (Continued)**

**1028929521**

WHPA PWS Facility ID:	Not reported
WHPA Water Type:	Not reported
WHPA Facility Type:	Not reported
WHPA HUC12:	Not reported
Within 100yr Floodplain:	No
Tribe:	Not reported
EPA Region:	9
NFA Letter 1:	Not reported
NFA Letter 2:	Not reported
NFA Letter 3:	Not reported
NFA Letter 4:	Not reported
Closed With Residual Contaminate:	Not reported
Coordinate Source:	Geocode
X Coord:	-121.98802
Y Coord:	36.9815800000001
Latitude:	36.98158
Longitude:	-121.98802

**O48  
 NW  
 1/4-1/2  
 0.422 mi.  
 2230 ft.**

**SOQUEL AVENUE SITE  
 2900 SOQUEL AVE  
 SANTA CRUZ, CA 95060**

**UST FINDER RELEASE**

**1029108993  
 N/A**

**Site 1 of 3 in cluster O**

**Relative:  
 Higher  
 Actual:  
 98 ft.**

<b>UST FINDER RELEASE:</b>	
Object ID:	45236
Facility ID:	Not reported
Lust ID:	CAT0608700148
Name:	SOQUEL AVENUE SITE
Address:	2900 SOQUEL AVE
City,State,Zip:	SANTA CRUZ, CA 95060
Address Match Type:	PointAddress
Reported Date:	Not reported
Status:	No Further Action
Substance:	Not reported
Population within 1500ft:	733
Domestic Wells within 1500ft:	0
Land Use:	Developed, Medium Intensity
Within SPA:	No
SPA PWS Facility ID:	Not reported
SPA Water Type:	Not reported
SPA Facility Type:	Not reported
SPA HUC12:	Not reported
Within WHPA:	No
WHPA PWS Facility ID:	Not reported
WHPA Water Type:	Not reported
WHPA Facility Type:	Not reported
WHPA HUC12:	Not reported
Within 100yr Floodplain:	No
Tribe:	Not reported
EPA Region:	9
NFA Letter 1:	Not reported
NFA Letter 2:	Not reported
NFA Letter 3:	Not reported
NFA Letter 4:	Not reported
Closed With Residual Contaminate:	Not reported
Coordinate Source:	Geocode
X Coord:	-121.98611

Map ID  
 Direction  
 Distance  
 Elevation

MAP FINDINGS

Site

Database(s)

EDR ID Number  
 EPA ID Number

**SOQUEL AVENUE SITE (Continued)**

**1029108993**

Y Coord: 36.98634  
 Latitude: 36.9863399999999  
 Longitude: -121.986109999999

**O49  
 NW  
 1/4-1/2  
 0.422 mi.  
 2230 ft.**

**SOQUEL AVENUE SITE  
 2900 SOQUEL AVE  
 SANTA CRUZ, CA 95060  
 Site 2 of 3 in cluster O**

**LUST S102686546  
 Cortese N/A  
 Site Mitigation  
 CERS**

**Relative:  
 Higher**

**LUST:**

**Actual:  
 98 ft.**

Name: SOQUEL AVENUE SITE  
 Address: 2900 SOQUEL AVE  
 City,State,Zip: SANTA CRUZ, CA 95060  
 Lead Agency: SANTA CRUZ COUNTY  
 Case Type: LUST Cleanup Site

Geo Track:

Global Id: T0608700148  
 Latitude: 36.9854709  
 Longitude: -121.98595  
 Status: Completed - Case Closed  
 Status Date: 08/12/1997  
 Case Worker: Not reported  
 RB Case Number: 2877  
 Local Agency: Not reported  
 File Location: Not reported  
 Local Case Number: Not reported  
 Potential Media Affect: Soil  
 Potential Contaminants of Concern: Gasoline  
 EPA Region: 9  
 Coordinate Source: Google Geocode  
 Cuf Case: Not reported  
 Quantity Released Gallons: Not reported  
 Begin Date: 08/01/1996  
 Leak Reported Date: 06/17/1997  
 How Discovered: Subsurface Monitoring  
 How Discovered Description: Not reported  
 Discharge Source: Other  
 Discharge Cause: Unknown  
 Stop Method: Not reported  
 Stop Description: Not reported  
 No Further Action Date: 08/12/1997  
 CA Water Watershed Name: Big Basin - Santa Cruz - San Lorenzo (304.12)  
 Dwr Groundwater Subbasin Name: Santa Cruz Mid-County (3-001)  
 Disadvantaged Community: Not reported  
 CA Enviroscreen 3 Score: 26-30%  
 CA Enviroscreen 4 Score: 20-25%  
 Military DOD Site: No  
 Facility Project Subtype: Not reported  
 RWQCB Region: CENTRAL COAST RWQCB (REGION 3)  
 Site History: Not reported

**LUST:**

Global Id: T0608700148  
 Action Type: Other  
 Date: 05/23/1997  
 Action: Leak Stopped

Map ID  
Direction  
Distance  
Elevation

MAP FINDINGS

Site

Database(s)

EDR ID Number  
EPA ID Number

**SOQUEL AVENUE SITE (Continued)**

**S102686546**

Global Id: T0608700148  
Action Type: ENFORCEMENT  
Date: 07/25/1997  
Action: Closure/No Further Action Letter

Global Id: T0608700148  
Action Type: Other  
Date: 08/01/1996  
Action: Leak Discovery

Global Id: T0608700148  
Action Type: Other  
Date: 06/17/1997  
Action: Leak Reported

**LUST:**

Global Id: T0608700148  
Status: Open - Case Begin Date  
Status Date: 08/01/1996

Global Id: T0608700148  
Status: Completed - Case Closed  
Status Date: 08/12/1997

**LUST REG 3:**

Region: 3  
Regional Board: Central Coast Region  
Facility County: Santa Cruz  
Global ID: T0608700148  
Status: Case Closed  
Case Number: 2877  
Local Case Num: Not reported  
Case Type: S  
Substance: Gasoline  
Quantity: Not reported  
Abatement Method: Excavate and Dispose - remove contaminated soil and dispose in approved site  
Leak Source: UNK  
Leak Cause: UNK  
How Stopped: Not reported  
How Discovered: Subsurface Monitoring  
Release Date: 06/17/1997  
Discovered Date: 8/1/96  
Enter Date: 08/12/1997  
Stop Date: 5/23/97  
Review Date: 08/12/1997  
Enforce Date: Not reported  
Close Date: 8/12/97  
Enforcement Type: Not reported  
Responsible Party: Not reported  
RP Address: Not reported  
Contact: Not reported  
Cross Street: Not reported  
Local Agency: 44000  
Lead Agency: Local Agency

Map ID  
Direction  
Distance  
Elevation

MAP FINDINGS

Site

Database(s)

EDR ID Number  
EPA ID Number

**SOQUEL AVENUE SITE (Continued)**

**S102686546**

Staff Initials: HDC  
Confirm Leak: Not reported  
Workplan: Not reported  
Prelim Assess: Not reported  
Pollution Char: / /  
Remedial Plan: Not reported  
Remedial Action: Not reported  
Monitoring: / /  
Pilot Program: LIA  
Interim Action: 0  
Funding: 0  
MTBE Class: \*  
Max MTBE Grnd Wtr: Not reported  
Max MTBE Soil: Not reported  
Max MTBE Data: / /  
MTBE Tested: NT  
Lat/Long: 36.985951 / -121.9876265  
Soil Qualifier: Not reported  
Grnd Wtr Qualifier: Not reported  
Mtb Concentratn: 0  
Mtb Fuel: 1  
Org Name: Not reported  
Basin Plan: 4.11  
Beneficial: Not reported  
Priority: Not reported  
UST Cleanup Fund ID: Not reported  
Suspended: Not reported  
Operator: Not reported  
Water System: BILL KOCHER  
Well Name: BELTZ TREATMENT PLANT - TREATED  
Distance From Well: 0  
Assigned Name: E44/010-BELTZTR  
Summary: Not reported

**CORTESE:**

Name: SOQUEL AVENUE SITE  
Address: 2900 SOQUEL AVE  
City,State,Zip: SANTA CRUZ, CA 95060  
Region: CORTESE  
Envirostor Id: Not reported  
Global ID: T0608700148  
Site/Facility Type: LUST CLEANUP SITE  
Cleanup Status: COMPLETED - CASE CLOSED  
Status Date: Not reported  
Site Code: Not reported  
Latitude: Not reported  
Longitude: Not reported  
Owner: Not reported  
Enf Type: Not reported  
Swat R: Not reported  
Flag: active  
Order No: Not reported  
Waste Discharge System No: Not reported  
Effective Date: Not reported  
Region 2: Not reported  
WID Id: Not reported  
Solid Waste Id No: Not reported

Map ID  
Direction  
Distance  
Elevation

MAP FINDINGS

Site

Database(s)

EDR ID Number  
EPA ID Number

**SOQUEL AVENUE SITE (Continued)**

**S102686546**

Waste Management Unit Name: Not reported  
File Name: Active Open

**SANTA CRUZ CO MITIG:**

APN Number: 026-031-23  
Name: SOQUEL AVENUE SITE/GIUBBINI  
Address: 2900 SOQUEL AVE  
City, State, Zip: SANTA CRUZ, CA  
Case Status: CLOSED  
Case Type: Not reported  
Global ID: T0608700148  
RO Number: Not reported  
Agency: EHS  
Closure Letter Date: 7/25/1997  
Notes: Not reported

**CERS:**

Name: SOQUEL AVENUE SITE  
Address: 2900 SOQUEL AVE  
City, State, Zip: SANTA CRUZ, CA 95060  
Site ID: 848307  
CERS ID: T0608700148  
CERS Description: Leaking Underground Storage Tank Cleanup Site

**P50**  
**ENE**  
**1/4-1/2**  
**0.425 mi.**  
**2243 ft.**

**COCA-COLA ENTERPRISES - WEST**  
**6100 SOQUEL AVE**  
**SANTA CRUZ, CA 95060**  
**Site 1 of 3 in cluster P**

**LUST** **S102428193**  
**Cortese** **N/A**  
**CERS**

**Relative:**  
**Higher**  
**Actual:**  
**108 ft.**

**LUST REG 3:**  
Region: 3  
Regional Board: Central Coast Region  
Facility County: Santa Cruz  
Global ID: T0608700108  
Status: Case Closed  
Case Number: 2544  
Local Case Num: Not reported  
Case Type: S  
Substance: Diesel  
Quantity: Not reported  
Abatement Method: U  
Leak Source: Other Source  
Leak Cause: UNK  
How Stopped: Not reported  
How Discovered: Tank Closure  
Release Date: 11/08/1989  
Discovered Date: 11/8/89  
Enter Date: 06/26/1995  
Stop Date: Not reported  
Review Date: 06/26/1995  
Enforce Date: Not reported  
Close Date: 9/12/91  
Enforcement Type: Not reported  
Responsible Party: Not reported  
RP Address: Not reported  
Contact: Not reported

Map ID  
Direction  
Distance  
Elevation

MAP FINDINGS

Site

Database(s)

EDR ID Number  
EPA ID Number

**COCA-COLA ENTERPRISES - WEST (Continued)**

**S102428193**

Cross Street: Not reported  
Local Agency: 44000  
Lead Agency: Local Agency  
Staff Initials: HDC  
Confirm Leak: Not reported  
Workplan: Not reported  
Prelim Assess: Not reported  
Pollution Char: / /  
Remedial Plan: Not reported  
Remedial Action: Not reported  
Monitoring: / /  
Pilot Program: UST  
Interim Action: 0  
Funding: Not reported  
MTBE Class: \*  
Max MTBE Grnd Wtr: Not reported  
Max MTBE Soil: Not reported  
Max MTBE Data: / /  
MTBE Tested: NRQ  
Lat/Long: 36.9835092 / -121.9736568  
Soil Qualifier: Not reported  
Grnd Wtr Qualifier: Not reported  
Mtbe Concentratn: 0  
Mtbe Fuel: 0  
Org Name: Not reported  
Basin Plan: 4.11  
Beneficial: Not reported  
Priority: Not reported  
UST Cleanup Fund ID: Not reported  
Suspended: Not reported  
Operator: Not reported  
Water System: BILL KOCHER  
Well Name: GARDENS WELL 03 - DESTROYED  
Distance From Well: 0  
Assigned Name: 11S/01W-09G02 M  
Summary: INFORMATION FOR THIS REPORT WAS GATHERED FROM ENGINEERING REPORT FROM USTEC. NO FORMAL UNAUTHORIZED LEAK REPORT WAS FILED.  
\*\*\*\*  
CASE CLOSED \*\*\*\*

**CORTESE:**

Name: COCA-COLA ENTERPRISES - WEST  
Address: 6100 SOQUEL AVE  
City,State,Zip: SANTA CRUZ, CA 95060  
Region: CORTESE  
Envirostor Id: Not reported  
Global ID: T0608700108  
Site/Facility Type: LUST CLEANUP SITE  
Cleanup Status: COMPLETED - CASE CLOSED  
Status Date: Not reported  
Site Code: Not reported  
Latitude: Not reported  
Longitude: Not reported  
Owner: Not reported  
Enf Type: Not reported  
Swat R: Not reported  
Flag: active

Map ID  
 Direction  
 Distance  
 Elevation

MAP FINDINGS

Site

Database(s)

EDR ID Number  
 EPA ID Number

**COCA-COLA ENTERPRISES - WEST (Continued)**

**S102428193**

Order No: Not reported  
 Waste Discharge System No: Not reported  
 Effective Date: Not reported  
 Region 2: Not reported  
 WID Id: Not reported  
 Solid Waste Id No: Not reported  
 Waste Management Uit Name: Not reported  
 File Name: Active Open

**CERS:**

Name: COCA-COLA ENTERPRISES - WEST  
 Address: 6100 SOQUEL AVE  
 City,State,Zip: SANTA CRUZ, CA 95060  
 Site ID: 886169  
 CERS ID: T0608700108  
 CERS Description: Leaking Underground Storage Tank Cleanup Site

**P51  
 ENE  
 1/4-1/2  
 0.425 mi.  
 2243 ft.**

**COCA-COLA ENTERPRISES - WEST  
 6100 SOQUEL AVE  
 SANTA CRUZ, CA 95060  
 Site 2 of 3 in cluster P**

**UST FINDER RELEASE 1028938953  
 N/A**

**Relative:  
 Higher  
 Actual:  
 108 ft.**

**UST FINDER RELEASE:**

Object ID: 45447  
 Facility ID: Not reported  
 Lust ID: CAT0608700108  
 Name: COCA-COLA ENTERPRISES - WEST  
 Address: 6100 SOQUEL AVE  
 City,State,Zip: SANTA CRUZ, CA 95060  
 Address Match Type: PointAddress  
 Reported Date: Not reported  
 Status: No Further Action  
 Substance: Not reported  
 Population within 1500ft: 1301  
 Domestic Wells within 1500ft: 2  
 Land Use: Developed, Medium Intensity  
 Within SPA: No  
 SPA PWS Facility ID: Not reported  
 SPA Water Type: Not reported  
 SPA Facility Type: Not reported  
 SPA HUC12: Not reported  
 Within WHPA: Yes  
 WHPA PWS Facility ID: CA4410010\_12082  
 WHPA Water Type: GW - Ground water  
 WHPA Facility Type: WL - Well  
 WHPA HUC12: 180600150305  
 Within 100yr Floodplain: No  
 Tribe: Not reported  
 EPA Region: 9  
 NFA Letter 1: Not reported  
 NFA Letter 2: Not reported  
 NFA Letter 3: Not reported  
 NFA Letter 4: Not reported  
 Closed With Residual Contaminate: Not reported  
 Coordinate Source: Geocode  
 X Coord: -121.97272

Map ID  
 Direction  
 Distance  
 Elevation

MAP FINDINGS

Site

Database(s)

EDR ID Number  
 EPA ID Number

**COCA-COLA ENTERPRISES - WEST (Continued)**

**1028938953**

Y Coord: 36.98342  
 Latitude: 36.98342  
 Longitude: -121.972719999999

**P52**  
**ENE**  
**1/4-1/2**  
**0.425 mi.**  
**2243 ft.**

**SANTA CRUZ DISTRIBUTION FACILI**  
**6100 SOQUEL AVE**  
**SANTA CRUZ, CA 95062**  
**Site 3 of 3 in cluster P**

**LUST** **U001602040**  
**HIST UST** **N/A**  
**CUPA Listings**  
**Site Mitigation**

**Relative:**  
**Higher**  
**Actual:**  
**108 ft.**

**LUST:**  
 Name: COCA-COLA ENTERPRISES - WEST  
 Address: 6100 SOQUEL AVE  
 City,State,Zip: SANTA CRUZ, CA 95060  
 Lead Agency: SANTA CRUZ COUNTY  
 Case Type: LUST Cleanup Site

[Geo Track:](#)  
 Global Id: T0608700108  
 Latitude: 36.98315  
 Longitude: -121.972567  
 Status: Completed - Case Closed  
 Status Date: 09/12/1991  
 Case Worker: JBG  
 RB Case Number: 2544  
 Local Agency: SANTA CRUZ COUNTY  
 File Location: Not reported  
 Local Case Number: Not reported  
 Potential Media Affect: Soil  
 Potential Contaminants of Concern: Diesel  
 EPA Region: 9  
 Coordinate Source: Google Map Move  
 Cuf Case: Not reported  
 Quantity Released Gallons: Not reported  
 Begin Date: 11/08/1989  
 Leak Reported Date: 11/08/1989  
 How Discovered: Tank Closure  
 How Discovered Description: Not reported  
 Discharge Source: Other  
 Discharge Cause: Unknown  
 Stop Method: Not reported  
 Stop Description: Not reported  
 No Further Action Date: 09/12/1991  
 CA Water Watershed Name: Big Basin - Santa Cruz - Aptos-Soquel (304.13)  
 Dwr Groundwater Subbasin Name: Santa Cruz Mid-County (3-001)  
 Disadvantaged Community: Not reported  
 CA Enviroscreen 3 Score: 31-35%  
 CA Enviroscreen 4 Score: 25-30%  
 Military DOD Site: No  
 Facility Project Subtype: Not reported  
 RWQCB Region: CENTRAL COAST RWQCB (REGION 3)  
 Site History: Not reported

**LUST:**  
 Global Id: T0608700108  
 Contact Type: Local Agency Caseworker - Primary Caseworker  
 Contact Name: JOHN B. GERBRANDT  
 Organization Name: SANTA CRUZ COUNTY

Map ID  
Direction  
Distance  
Elevation

MAP FINDINGS

Site

Database(s)

EDR ID Number  
EPA ID Number

**SANTA CRUZ DISTRIBUTION FACILI (Continued)**

**U001602040**

Address: 701 Ocean Street, Room 312  
City: SANTA CRUZ  
Email: john.gerbrandt@santacruzcounty.us  
Phone Number: Not reported

**LUST:**

Global Id: T0608700108  
Action Type: Other  
Date: 11/08/1989  
Action: Leak Discovery

Global Id: T0608700108  
Action Type: ENFORCEMENT  
Date: 09/12/1991  
Action: Closure/No Further Action Letter

Global Id: T0608700108  
Action Type: Other  
Date: 11/08/1989  
Action: Leak Reported

**LUST:**

Global Id: T0608700108  
Status: Open - Case Begin Date  
Status Date: 11/08/1989

Global Id: T0608700108  
Status: Completed - Case Closed  
Status Date: 09/12/1991

**HIST UST:**

Name: SANTA CRUZ DISTRIBUTION FACILI  
Address: 6100 SOQUEL AVE  
City,State,Zip: SANTA CRUZ, CA 95062  
File Number: 00020b69

**URL:**

Region: STATE  
Facility ID: 00000007048  
Facility Type: Other  
Other Type: SOFT DRINK  
Contact Name: SPIKE FLACH  
Telephone: 4084763500  
Owner Name: COCA-COLA BOTTLING CO OF CALIF  
Owner Address: 6100 SOQUEL AVE  
Owner City,St,Zip: SANTA CRUZ, CA 95062  
Total Tanks: 0002

Tank Num: 001  
Container Num: RO1  
Year Installed: Not reported  
Tank Capacity: 00001000  
Tank Used for: PRODUCT  
Type of Fuel: REGULAR  
Container Construction Thickness: Not reported

Map ID  
Direction  
Distance  
Elevation

MAP FINDINGS

Site

Database(s)

EDR ID Number  
EPA ID Number

**SANTA CRUZ DISTRIBUTION FACILI (Continued)**

**U001602040**

Leak Detection: Stock Inventor  
  
Tank Num: 002  
Container Num: UO1  
Year Installed: Not reported  
Tank Capacity: 00001000  
Tank Used for: PRODUCT  
Type of Fuel: UNLEADED  
Container Construction Thickness: Not reported  
Leak Detection: Stock Inventor

[Click here for Geo Tracker PDF:](#)

**CUPA SANTA CRUZ:**

Name: KRAFT'S BODY SHOP INC  
Address: 6100 SOQUEL AVE  
City,State,Zip: SANTA CRUZ, CA 95062  
Facility Id: FA0003103  
Cross Street: MATTISON LN  
Description: HMMP STANDARD FORM FILING FEE

Name: KRAFT'S BODY SHOP INC  
Address: 6100 SOQUEL AVE  
City,State,Zip: SANTA CRUZ, CA 95062  
Facility Id: FA0003103  
Cross Street: MATTISON LN  
Description: HAZARDOUS WASTE GENERATOR (HMMP STD FORM)

Name: KRAFT'S BODY SHOP INC  
Address: 6100 SOQUEL AVE  
City,State,Zip: SANTA CRUZ, CA 95062  
Facility Id: FA0003103  
Cross Street: MATTISON LN  
Description: HMMP STANDARD FORM QR 2

Name: KRAFT'S BODY SHOP INC  
Address: 6100 SOQUEL AVE  
City,State,Zip: SANTA CRUZ, CA 95062  
Facility Id: FA0003103  
Cross Street: MATTISON LN  
Description: HMMP STANDARD FORM QR 3

**SANTA CRUZ CO MITIG:**

APN Number: 029-031-11  
Name: COCA-COLA ENTERPRISES - WEST  
Address: 6100 SOQUEL AVE  
City,State,Zip: SANTA CRUZ, CA  
Case Status: CLOSED  
Case Type: Not reported  
Global ID: T0608700108  
RO Number: Not reported  
Agency: EHS  
Closure Letter Date: 9/12/1991  
Notes: Not reported

Map ID  
 Direction  
 Distance  
 Elevation

MAP FINDINGS

Site

Database(s)

EDR ID Number  
 EPA ID Number

**Q53**            **SANTA CRUZ SPCA**  
**WNW**           **2200 7TH AVE**  
**1/4-1/2**        **SANTA CRUZ, CA 95060**  
**0.428 mi.**  
**2261 ft.**        **Site 1 of 2 in cluster Q**

**UST FINDER RELEASE**    **1029102079**  
**N/A**

**Relative:**        UST FINDER RELEASE:  
**Lower**            Object ID:                            45199  
                      Facility ID:                           Not reported  
**Actual:**           Lust ID:                                CAT0608700074  
**87 ft.**            Name:                                    SANTA CRUZ SPCA  
                      Address:                                2200 7TH AVE  
                      City,State,Zip:                        SANTA CRUZ, CA 95060  
                      Address Match Type:                    PointAddress  
                      Reported Date:                        Not reported  
                      Status:                                 No Further Action  
                      Substance:                            Not reported  
                      Population within 1500ft:              1345  
                      Domestic Wells within 1500ft:        0  
                      Land Use:                                Developed, Medium Intensity  
                      Within SPA:                            No  
                      SPA PWS Facility ID:                    Not reported  
                      SPA Water Type:                        Not reported  
                      SPA Facility Type:                      Not reported  
                      SPA HUC12:                             Not reported  
                      Within WHPA:                          No  
                      WHPA PWS Facility ID:                   Not reported  
                      WHPA Water Type:                      Not reported  
                      WHPA Facility Type:                    Not reported  
                      WHPA HUC12:                          Not reported  
                      Within 100yr Floodplain:              No  
                      Tribe:                                    Not reported  
                      EPA Region:                            9  
                      NFA Letter 1:                          Not reported  
                      NFA Letter 2:                          Not reported  
                      NFA Letter 3:                          Not reported  
                      NFA Letter 4:                          Not reported  
                      Closed With Residual Contaminate:    Not reported  
                      Coordinate Source:                      Geocode  
                      X Coord:                                -121.98961  
                      Y Coord:                                36.98191  
                      Latitude:                                36.981909999999999  
                      Longitude:                               -121.9896099999999

**Q54**            **SANTA CRUZ SPCA**  
**WNW**           **2200 7TH AVE**  
**1/4-1/2**        **SANTA CRUZ, CA 95060**  
**0.428 mi.**  
**2261 ft.**        **Site 2 of 2 in cluster Q**

**LUST**    **S102436442**  
**Cortese**    **N/A**  
**Site Mitigation**  
**CERS**

**Relative:**        LUST:  
**Lower**            Name:                                    SANTA CRUZ SPCA  
                      Address:                                2200 7TH AVE  
**Actual:**           City,State,Zip:                        SANTA CRUZ, CA 95060  
**87 ft.**            Lead Agency:                          SANTA CRUZ COUNTY  
                      Case Type:                              LUST Cleanup Site

[Geo Track:](#)  
 Global Id:                                T0608700074  
 Latitude:                                 36.9817485204783

Map ID  
Direction  
Distance  
Elevation

MAP FINDINGS

Site

Database(s)

EDR ID Number  
EPA ID Number

**SANTA CRUZ SPCA (Continued)**

**S102436442**

Longitude: -121.989175379276  
Status: Completed - Case Closed  
Status Date: 03/15/2005  
Case Worker: JBG  
RB Case Number: 2437  
Local Agency: SANTA CRUZ COUNTY  
File Location: State Records Center  
Local Case Number: Not reported  
Potential Media Affect: Under Investigation  
Potential Contaminants of Concern: Gasoline  
EPA Region: 9  
Coordinate Source: Manual Entry on Screens  
Cuf Case: Not reported  
Quantity Released Gallons: Not reported  
Begin Date: 10/26/1992  
Leak Reported Date: 06/22/1993  
How Discovered: Tank Closure  
How Discovered Description: Not reported  
Discharge Source: Tank  
Discharge Cause: Physc / Mech Damage  
Stop Method: Not reported  
Stop Description: Not reported  
No Further Action Date: 03/15/2005  
CA Water Watershed Name: Big Basin - Santa Cruz - San Lorenzo (304.12)  
Dwr Groundwater Subbasin Name: Santa Cruz Mid-County (3-001)  
Disadvantaged Community: Not reported  
CA Enviroscreen 3 Score: 26-30%  
CA Enviroscreen 4 Score: 20-25%  
Military DOD Site: No  
Facility Project Subtype: Not reported  
RWQCB Region: CENTRAL COAST RWQCB (REGION 3)  
Site History: Not reported

**LUST:**

Global Id: T0608700074  
Contact Type: Local Agency Caseworker - Primary Caseworker  
Contact Name: JOHN B. GERBRANDT  
Organization Name: SANTA CRUZ COUNTY  
Address: 701 Ocean Street, Room 312  
City: SANTA CRUZ  
Email: john.gerbrandt@santacruzcounty.us  
Phone Number: Not reported

Global Id: T0608700074  
Contact Type: Regional Board Caseworker  
Contact Name: TOM SAYLES  
Organization Name: CENTRAL COAST RWQCB (REGION 3)  
Address: 895 AEROVISTA PL, SUITE 101  
City: SAN LUIS OBISPO  
Email: tom.sayles@waterboards.ca.gov  
Phone Number: Not reported

**LUST:**

Global Id: T0608700074  
Action Type: ENFORCEMENT  
Date: 03/15/2005  
Action: Closure/No Further Action Letter

Map ID  
Direction  
Distance  
Elevation

MAP FINDINGS

Site

Database(s)

EDR ID Number  
EPA ID Number

**SANTA CRUZ SPCA (Continued)**

**S102436442**

Global Id: T0608700074  
Action Type: RESPONSE  
Date: 01/20/2004  
Action: Monitoring Report - Quarterly

Global Id: T0608700074  
Action Type: Other  
Date: 10/26/1992  
Action: Leak Stopped

Global Id: T0608700074  
Action Type: ENFORCEMENT  
Date: 01/20/2004  
Action: Staff Letter

Global Id: T0608700074  
Action Type: ENFORCEMENT  
Date: 02/15/2005  
Action: Closure/No Further Action Letter

Global Id: T0608700074  
Action Type: RESPONSE  
Date: 05/19/1994  
Action: Preliminary Site Assessment Report

Global Id: T0608700074  
Action Type: RESPONSE  
Date: 01/14/2004  
Action: Monitoring Report - Other

Global Id: T0608700074  
Action Type: RESPONSE  
Date: 12/05/1996  
Action: Monitoring Report - Other

Global Id: T0608700074  
Action Type: Other  
Date: 10/26/1992  
Action: Leak Discovery

Global Id: T0608700074  
Action Type: Other  
Date: 06/22/1993  
Action: Leak Reported

Global Id: T0608700074  
Action Type: RESPONSE  
Date: 06/22/1993  
Action: Unauthorized Release Form

**LUST:**

Global Id: T0608700074  
Status: Open - Case Begin Date  
Status Date: 10/26/1992

Global Id: T0608700074  
Status: Open - Site Assessment

Map ID  
Direction  
Distance  
Elevation

MAP FINDINGS

Site

Database(s)

EDR ID Number  
EPA ID Number

**SANTA CRUZ SPCA (Continued)**

**S102436442**

Status Date: 10/26/1993

Global Id: T0608700074  
Status: Open - Site Assessment  
Status Date: 11/07/1996

Global Id: T0608700074  
Status: Open - Verification Monitoring  
Status Date: 02/06/2004

Global Id: T0608700074  
Status: Completed - Case Closed  
Status Date: 02/15/2005

Global Id: T0608700074  
Status: Completed - Case Closed  
Status Date: 03/15/2005

**LUST REG 3:**

Region: 3  
Regional Board: Central Coast Region  
Facility County: Santa Cruz  
Global ID: T0608700074  
Status: Preliminary site assessment workplan submitted  
Case Number: 2437  
Local Case Num: Not reported  
Case Type: U  
Substance: Gasoline  
Quantity: Not reported  
Abatement Method: Unknown - action taken at site is unknown  
Leak Source: Tank  
Leak Cause: Structure Failure  
How Stopped: Not reported  
How Discovered: Tank Closure  
Release Date: 06/22/1993  
Discovered Date: 10/26/92  
Enter Date: 04/26/1994  
Stop Date: 10/26/92  
Review Date: 08/27/1996  
Enforce Date: Not reported  
Close Date: Not reported  
Enforcement Type: Not reported  
Responsible Party: JODY PATERNITI  
RP Address: 2200 7TH AVENUE  
Contact: Not reported  
Cross Street: Not reported  
Local Agency: 44000  
Lead Agency: Regional Board  
Staff Initials: TAS  
Confirm Leak: 10/26/93  
Workplan: 11/7/96  
Prelim Assess: Not reported  
Pollution Char: / /  
Remedial Plan: Not reported  
Remedial Action: Not reported  
Monitoring: / /

Map ID  
Direction  
Distance  
Elevation

MAP FINDINGS

Site

Database(s)

EDR ID Number  
EPA ID Number

**SANTA CRUZ SPCA (Continued)**

**S102436442**

Pilot Program: UST  
Interim Action: 0  
Funding: Not reported  
MTBE Class: \*  
Max MTBE Grnd Wtr: Not reported  
Max MTBE Soil: Not reported  
Max MTBE Data: / /  
MTBE Tested: NT  
Lat/Long: 36.9814721 / -121.9894345  
Soil Qualifier: Not reported  
Grnd Wtr Qualifier: Not reported  
Mtbe Concentratn: 0  
Mtbe Fuel: 1  
Org Name: Not reported  
Basin Plan: 4.11  
Beneficial: Not reported  
Priority: 3A3  
UST Cleanup Fund ID: Not reported  
Suspended: Not reported  
Operator: Not reported  
Water System: BILL KOCHER  
Well Name: BELTZ TREATMENT PLANT - TREATED  
Distance From Well: 0  
Assigned Name: E44/010-BELTZTR  
Summary: Not reported

**CORTESE:**

Name: SANTA CRUZ SPCA  
Address: 2200 7TH AVE  
City,State,Zip: SANTA CRUZ, CA 95060  
Region: CORTESE  
Envirostor Id: Not reported  
Global ID: T0608700074  
Site/Facility Type: LUST CLEANUP SITE  
Cleanup Status: COMPLETED - CASE CLOSED  
Status Date: Not reported  
Site Code: Not reported  
Latitude: Not reported  
Longitude: Not reported  
Owner: Not reported  
Enf Type: Not reported  
Swat R: Not reported  
Flag: active  
Order No: Not reported  
Waste Discharge System No: Not reported  
Effective Date: Not reported  
Region 2: Not reported  
WID Id: Not reported  
Solid Waste Id No: Not reported  
Waste Management Uit Name: Not reported  
File Name: Active Open

**SANTA CRUZ CO MITIG:**

APN Number: 026-062-97  
Name: SANTA CRUZ SPCA  
Address: 2200 7TH AVE

Map ID  
Direction  
Distance  
Elevation

MAP FINDINGS

Site

Database(s)

EDR ID Number  
EPA ID Number

**SANTA CRUZ SPCA (Continued)**

**S102436442**

City,State,Zip: SANTA CRUZ, CA  
Case Status: CLOSED  
Case Type: Not reported  
Global ID: T0608700074  
RO Number: Not reported  
Agency: EHS  
Closure Letter Date: 3/15/2005  
Notes: Not reported

**CERS:**

Name: SANTA CRUZ SPCA  
Address: 2200 7TH AVE  
City,State,Zip: SANTA CRUZ, CA 95060  
Site ID: 895485  
CERS ID: T0608700074  
CERS Description: Leaking Underground Storage Tank Cleanup Site

**O55  
NW  
1/4-1/2  
0.463 mi.  
2443 ft.**

**SOQUEL AVENUE PROPERTY  
2880 AND 2890 SOQUEL AVENUE  
SANTA CRUZ, CA 95062**

**ENVIROSTOR S107737366  
SCH N/A**

**Site 3 of 3 in cluster O**

**Relative:  
Lower  
Actual:  
95 ft.**

**ENVIROSTOR:**  
Name: SOQUEL AVENUE PROPERTY  
Address: 2880 AND 2890 SOQUEL AVENUE  
City,State,Zip: SANTA CRUZ, CA 95062  
Facility ID: 44650001  
Status: No Further Action  
Status Date: 01/19/2006  
Site Code: 204153  
Site Type: School Investigation  
Site Type Detailed: School  
Acres: 1  
NPL: NO  
Regulatory Agencies: SMBRP  
Lead Agency: SMBRP  
Program Manager: Not reported  
Supervisor: \* Mark Malinowski  
Division Branch: Santa Susana Field Laboratory Branch  
Assembly: 30  
Senate: 17  
Special Program: Not reported  
Restricted Use: NO  
Site Mgmt Req: NONE SPECIFIED  
Funding: School District  
Latitude: 36.98519  
Longitude: -121.9866  
APN: 026-031-63  
Past Use: SCHOOL - OTHER  
Potential COC: DDD DDE DDT Polynuclear aromatic hydrocarbons (PAHs Cobalt  
Confirmed COC: Polynuclear aromatic hydrocarbons (PAHs Cobalt DDD DDE DDT  
Potential Description: SOIL  
Alias Name: SANTA CRUZ COUNTY OFFICE OF EDUCATION  
Alias Type: Alternate Name  
Alias Name: SANTA CRUZ OE-SOQUEL AVENUE PROPERTY  
Alias Type: Alternate Name

Map ID  
Direction  
Distance  
Elevation

MAP FINDINGS

Site

Database(s)

EDR ID Number  
EPA ID Number

**SOQUEL AVENUE PROPERTY (Continued)**

**S107737366**

Alias Name: 026-031-63  
Alias Type: APN  
Alias Name: 204153  
Alias Type: Project Code (Site Code)  
Alias Name: 44650001  
Alias Type: Envirostor ID Number

Completed Info:

Completed Area Name: PROJECT WIDE  
Completed Sub Area Name: Not reported  
Completed Document Type: Preliminary Endangerment Assessment Workplan  
Completed Date: 07/22/2005  
Comments: PEA Workplan accepted without comments.

Completed Area Name: PROJECT WIDE  
Completed Sub Area Name: Not reported  
Completed Document Type: Phase 1  
Completed Date: 04/16/2005  
Comments: DTSC approved the Phase I and issued a PEA required determination.

Completed Area Name: PROJECT WIDE  
Completed Sub Area Name: Not reported  
Completed Document Type: Preliminary Endangerment Assessment Report  
Completed Date: 12/08/2005  
Comments: Issued approval letter for PEA w/ no further action determination.

Completed Area Name: PROJECT WIDE  
Completed Sub Area Name: Not reported  
Completed Document Type: Cost Recovery Closeout Memo  
Completed Date: 01/20/2006  
Comments: DTSC sent a CRU to the accounting unit to summarize costs associated with the PEA

Completed Area Name: PROJECT WIDE  
Completed Sub Area Name: Not reported  
Completed Document Type: Environmental Oversight Agreement  
Completed Date: 06/27/2005  
Comments: Not reported

Future Area Name: Not reported  
Future Sub Area Name: Not reported  
Future Document Type: Not reported  
Future Due Date: Not reported  
Schedule Area Name: Not reported  
Schedule Sub Area Name: Not reported  
Schedule Document Type: Not reported  
Schedule Due Date: Not reported  
Schedule Revised Date: Not reported

SCH:

Name: SOQUEL AVENUE PROPERTY  
Address: 2880 AND 2890 SOQUEL AVENUE  
City,State,Zip: SANTA CRUZ, CA 95062  
Facility ID: 44650001  
Site Type: School Investigation  
Site Type Detail: School

Map ID  
Direction  
Distance  
Elevation

MAP FINDINGS

Site

Database(s)

EDR ID Number  
EPA ID Number

**SOQUEL AVENUE PROPERTY (Continued)**

**S107737366**

Site Mgmt. Req.: NONE SPECIFIED  
Acres: 1  
National Priorities List: NO  
Cleanup Oversight Agencies: SMBRP  
Lead Agency: SMBRP  
Lead Agency Description: DTSC - Site Cleanup Program  
Project Manager: Not reported  
Supervisor: \* Mark Malinowski  
Division Branch: Santa Susana Field Laboratory Branch  
Site Code: 204153  
Assembly: 30  
Senate: 17  
Special Program Status: Not reported  
Status: No Further Action  
Status Date: 01/19/2006  
Restricted Use: NO  
Funding: School District  
Latitude: 36.98519  
Longitude: -121.9866  
APN: 026-031-63  
Past Use: SCHOOL - OTHER  
Potential COC: DDD, DDE, DDT, Polynuclear aromatic hydrocarbons (PAHs, Cobalt  
Confirmed COC: Polynuclear aromatic hydrocarbons (PAHs, Cobalt, DDD, DDE, DDT  
Potential Description: SOIL  
Alias Name: SANTA CRUZ COUNTY OFFICE OF EDUCATION  
Alias Type: Alternate Name  
Alias Name: SANTA CRUZ OE-SOQUEL AVENUE PROPERTY  
Alias Type: Alternate Name  
Alias Name: 026-031-63  
Alias Type: APN  
Alias Name: 204153  
Alias Type: Project Code (Site Code)  
Alias Name: 44650001  
Alias Type: Envirostor ID Number

Completed Info:

Completed Area Name: PROJECT WIDE  
Completed Sub Area Name: Not reported  
Completed Document Type: Preliminary Endangerment Assessment Workplan  
Completed Date: 07/22/2005  
Comments: PEA Workplan accepted without comments.

Completed Area Name: PROJECT WIDE  
Completed Sub Area Name: Not reported  
Completed Document Type: Phase 1  
Completed Date: 04/16/2005  
Comments: DTSC approved the Phase I and issued a PEA required determination.

Completed Area Name: PROJECT WIDE  
Completed Sub Area Name: Not reported  
Completed Document Type: Preliminary Endangerment Assessment Report  
Completed Date: 12/08/2005  
Comments: Issued approval letter for PEA w/ no further action determination.

Completed Area Name: PROJECT WIDE  
Completed Sub Area Name: Not reported  
Completed Document Type: Cost Recovery Closeout Memo  
Completed Date: 01/20/2006

Map ID  
 Direction  
 Distance  
 Elevation

MAP FINDINGS

Site

Database(s)

EDR ID Number  
 EPA ID Number

**SOQUEL AVENUE PROPERTY (Continued)**

**S107737366**

Comments: DTSC sent a CRU to the accounting unit to summarize costs associated with the PEA

Completed Area Name: PROJECT WIDE  
 Completed Sub Area Name: Not reported  
 Completed Document Type: Environmental Oversight Agreement  
 Completed Date: 06/27/2005  
 Comments: Not reported

Future Area Name: Not reported  
 Future Sub Area Name: Not reported  
 Future Document Type: Not reported  
 Future Due Date: Not reported  
 Schedule Area Name: Not reported  
 Schedule Sub Area Name: Not reported  
 Schedule Document Type: Not reported  
 Schedule Due Date: Not reported  
 Schedule Revised Date: Not reported

**56**  
**SSW**  
**1/2-1**  
**0.538 mi.**  
**2843 ft.**

**CALIFORNIA TUBE LAB, INC., SANTA CRUZ**  
**1305 17TH AVENUE**  
**SANTA CRUZ, CA 95062**

**ENVIROSTOR S111842249**  
**CPS-SLIC N/A**  
**Site Mitigation**  
**CERS**

**Relative:**  
**Lower**  
**Actual:**  
**68 ft.**

ENVIROSTOR:  
 Name: CALIFORNIA TUBE LAB, INC., SANTA CRUZ  
 Address: 1305 17TH AVENUE  
 City,State,Zip: SANTA CRUZ, CA 95062  
 Facility ID: 71002801  
 Status: Inactive - Needs Evaluation  
 Status Date: Not reported  
 Site Code: Not reported  
 Site Type: Tiered Permit  
 Site Type Detailed: Tiered Permit  
 Acres: Not reported  
 NPL: NO  
 Regulatory Agencies: NONE SPECIFIED  
 Lead Agency: NONE SPECIFIED  
 Program Manager: Not reported  
 Supervisor: Not reported  
 Division Branch: Cleanup Berkeley  
 Assembly: 30  
 Senate: 17  
 Special Program: Not reported  
 Restricted Use: NO  
 Site Mgmt Req: NONE SPECIFIED  
 Funding: Not reported  
 Latitude: 36.97277  
 Longitude: -121.9839  
 APN: NONE SPECIFIED  
 Past Use: NONE SPECIFIED  
 Potential COC: NONE SPECIFIED  
 Confirmed COC: NONE SPECIFIED  
 Potential Description: NONE SPECIFIED  
 Alias Name: CAD981393895  
 Alias Type: EPA Identification Number  
 Alias Name: 71002801

Map ID  
Direction  
Distance  
Elevation

MAP FINDINGS

Site

Database(s)

EDR ID Number  
EPA ID Number

**CALIFORNIA TUBE LAB, INC., SANTA CRUZ (Continued)**

**S111842249**

Alias Type: Envirostor ID Number

Completed Info:

Completed Area Name: Not reported  
Completed Sub Area Name: Not reported  
Completed Document Type: Not reported  
Completed Date: Not reported  
Comments: Not reported

Future Area Name: Not reported  
Future Sub Area Name: Not reported  
Future Document Type: Not reported  
Future Due Date: Not reported  
Schedule Area Name: Not reported  
Schedule Sub Area Name: Not reported  
Schedule Document Type: Not reported  
Schedule Due Date: Not reported  
Schedule Revised Date: Not reported

SLIC REG 3:

Name: CALIFORNIA TUBE LABS  
Address: 1305 17TH AVE  
City: SANTA CRUZ  
Region: 3  
Leak Site Cross Street: Not reported  
Regional Board Case#: S261  
Entered Into Database: Not reported  
Discovered: PTR  
RB Case In: CALIFORNIA TUBE LABS  
Responsible Party: BARBARA DREW  
RP Contact: Not reported  
RP Phone: Not reported  
RP Number: Not reported  
RP Address: 1255 17TH AV E  
RP City,St,Zip: SANTA CRUZ, CA  
Date First Reported: Not reported  
Lead Agency: Not reported  
Program Type: SLIC  
Facility Status: Case Closed  
Case Type: Other ground water affected  
Case Type Undetermined: No  
Case Type Soil Impacted: No  
Case Type Surface Water: No  
Case Type Drinkin Water Well: No  
Case Type Drinking Water Aqfr: No  
Case Type Other Grnd Wtr: Yes  
PCA: Not reported

CPS-SLIC:

Name: CALIFORNIA TUBE LABS  
Address: 1305 17TH AVE  
City,State,Zip: SANTA CRUZ, CA  
Region: STATE  
**Facility Status: Completed - Case Closed**  
Status Date: 01/02/2002  
Global Id: SLT3S1881335  
Lead Agency: CENTRAL COAST RWQCB (REGION 3)

Map ID  
Direction  
Distance  
Elevation

MAP FINDINGS

Site

Database(s)

EDR ID Number  
EPA ID Number

**CALIFORNIA TUBE LAB, INC., SANTA CRUZ (Continued)**

**S111842249**

Lead Agency Case Number: Not reported  
Latitude: 36.9726921919931  
Longitude: -121.983908861876  
Case Type: Cleanup Program Site  
Case Worker: Not reported  
Local Agency: Not reported  
RB Case Number: S261  
File Location: Not reported  
Potential Media Affected: Other Groundwater (uses other than drinking water)  
Potential Contaminants of Concern: \* \* CARBON TETRACHLORIDE  
EPA Region: 9  
Coordinate Source: Google Map Move  
Cuf Case: Not reported  
Quantity Released Gallons: Not reported  
Begin Date: 01/08/1998  
Leak Reported Date: 01/02/1965  
How Discovered: \* PTR  
How Discovered Description: Not reported  
Discharge Source: Not reported  
Discharge Cause: Not reported  
Stop Method: Not reported  
Stop Description: Not reported  
No Further Action Date: 01/02/2002  
CA Water Watershed Name: Big Basin - Santa Cruz - San Lorenzo (304.12)  
Dwr Groundwater Subbasin Name: Santa Cruz Mid-County (3-001)  
Disadvantaged Community: Not reported  
CA Enviroscreen 3 Score: 31-35%  
CA Enviroscreen 4 Score: 25-30%  
Military DOD Site: No  
Facility Project Subtype: Not reported  
RWQCB Region: CENTRAL COAST RWQCB (REGION 3)  
Site History: Not reported

[Click here to access the California GeoTracker records for this facility:](#)

**SANTA CRUZ CO MITIG:**

APN Number: Not reported  
Name: CALIFORNIA TUBE LABS  
Address: 1305 17TH AVE (1255-1305 17TH AVE)  
City,State,Zip: SANTA CRUZ, CA  
Case Status: CLOSED  
Case Type: Not reported  
Global ID: SLT3S1881335  
RO Number: Not reported  
Agency: RWQCB  
Closure Letter Date: 9/4/2001 1/2/2002  
Notes: Not reported

**CERS:**

Name: CALIFORNIA TUBE LABS  
Address: 1305 17TH AVE  
City,State,Zip: SANTA CRUZ, CA  
Site ID: 877931  
CERS ID: SLT3S1881335  
CERS Description: Cleanup Program Site

Map ID  
 Direction  
 Distance  
 Elevation

MAP FINDINGS

Site

Database(s)

EDR ID Number  
 EPA ID Number

**R57**  
**SSW**  
**1/2-1**  
**0.789 mi.**  
**4165 ft.**

**COMMERCIAL PROPERTY**  
**970 & 992 17TH AVENUE**  
**SANTA CRUZ, CA 95062**

**CPS-SLIC**  
**Notify 65**  
**CERS**

**S132515964**  
**N/A**

**Site 1 of 2 in cluster R**

**Relative:**  
**Lower**

CPS-SLIC:

**Actual:**  
**64 ft.**

Name: COMMERCIAL PROPERTY  
 Address: 970 & 992 17TH AVENUE  
 City,State,Zip: SANTA CRUZ, CA 95062  
 Region: STATE  
**Facility Status: Open - Site Assessment**  
 Status Date: 02/18/2025  
 Global Id: T10000023040  
 Lead Agency: SANTA CRUZ COUNTY  
 Lead Agency Case Number: RO0000442  
 Latitude: 36.96843  
 Longitude: -121.98357  
 Case Type: Cleanup Program Site  
 Case Worker: JBG  
 Local Agency: SANTA CRUZ COUNTY  
 RB Case Number: Not reported  
 File Location: All Files are on GeoTracker or in the Local Agency Database  
 Potential Media Affected: Not reported  
 Potential Contaminants of Concern: Not reported  
 EPA Region: 9  
 Coordinate Source: Not reported  
 Cuf Case: Not reported  
 Quantity Released Gallons: Not reported  
 Begin Date: 11/22/2024  
 Leak Reported Date: Not reported  
 How Discovered: Not reported  
 How Discovered Description: Not reported  
 Discharge Source: Not reported  
 Discharge Cause: Not reported  
 Stop Method: Not reported  
 Stop Description: Not reported  
 No Further Action Date: Not reported  
 CA Water Watershed Name: Big Basin - Santa Cruz - Aptos-Soquel (304.13)  
 Dwr Groundwater Subbasin Name: Santa Cruz Mid-County (3-001)  
 Disadvantaged Community: Not reported  
 CA EnviroScreen 3 Score: 26-30%  
 CA EnviroScreen 4 Score: 25-30%  
 Military DOD Site: No  
 Facility Project Subtype: Not reported  
 RWQCB Region: CENTRAL COAST RWQCB (REGION 3)  
 Site History: The property at 970-992 17th Avenue and 953-983 Tower Place in Santa Cruz, California, comprises approximately 6.15 acres and has a long history of commercial and industrial use. Historically, it was part of an area that included a grain storage facility in the early 1900s and was adjacent to a railroad corridor. Development of the site began in the mid-20th century, transitioning into commercial and industrial workspaces by the 1960s. The site currently contains multiple warehouse structures, sheds, temporary storage facilities, and open areas used for various commercial activities. For over 60 years, portions of the property were utilized for automotive repair, dismantling, and other activities involving hazardous materials, including petroleum products, solvents, and paints. Recognized Environmental Conditions (RECs) identified during initial assessments

MAP FINDINGS

**COMMERCIAL PROPERTY (Continued)**

**S132515964**

included the long-term handling and storage of these materials, which posed a potential risk for soil and groundwater contamination. In 2018, a Phase I Environmental Site Assessment (ESA) identified areas of concern related to historical and current uses. Follow-up investigations, including a Phase II ESA conducted in 2021, involved sampling of soil, soil vapor, and groundwater to assess potential contamination. While groundwater results did not indicate significant contamination, elevated concentrations of lead and arsenic were detected in shallow soils at certain locations. Soil vapor testing revealed elevated levels of tetrachloroethylene (PCE) and total petroleum hydrocarbons (TPH), suggesting potential vapor intrusion risks. Additional subsurface investigations in 2024 refined the understanding of contamination levels and the extent of potential risks. These studies confirmed that shallow soils with elevated lead and arsenic may require mitigation or remediation if disturbed during redevelopment. Soil gas results further indicated the need for vapor mitigation measures in specific areas to prevent exposure. Regulatory oversight by the Santa Cruz County Environmental Health Division is ongoing. Measures to address contamination include potential remediation of shallow soils, vapor mitigation, and site management practices to ensure safety for future use. The site remains active, with tenants engaged in automotive repair, carpentry, machining, and other industrial activities.

[Click here to access the California GeoTracker records for this facility:](#)

**NOTIFY 65:**

Name: COMMERCIAL PROPERTY  
 Address: 970 & 992 17TH AVENUE  
 City,State,Zip: SANTA CRUZ, CA 95062  
 Date Reported: Not reported  
 Staff Initials: Not reported  
 Board File Number: Not reported  
 Facility Type: CLEANUP PROGRAM SITE  
 Discharge Date: Not reported  
 Issue Date: 01/17/2025  
 Incident Description: Not reported  
 Global ID: T10000023040  
 Status: OPEN - SITE ASSESSMENT

**CERS:**

Name: COMMERCIAL PROPERTY  
 Address: 970 & 992 17TH AVENUE  
 City,State,Zip: SANTA CRUZ, CA 95062  
 Site ID: 945002  
 CERS ID: T10000023040  
 CERS Description: Cleanup Program Site

**Affiliation:**

Affiliation Type Desc: Local Agency Caseworker  
 Entity Name: JOHN B. GERBRANDT - SANTA CRUZ COUNTY  
 Entity Title: Not reported  
 Affiliation Address: 701 Ocean Street, Room 312  
 Affiliation City: SANTA CRUZ  
 Affiliation State: CA  
 Affiliation Country: Not reported  
 Affiliation Zip: Not reported

Map ID  
Direction  
Distance  
Elevation

MAP FINDINGS

Site

Database(s)

EDR ID Number  
EPA ID Number

COMMERCIAL PROPERTY (Continued)

S132515964

Affiliation Phone: ,

R58  
SSW  
1/2-1  
0.789 mi.  
4165 ft.

**ANTHONYS AUTO DISMANTLING**  
**980 17TH AVE**  
**SANTA CRUZ, CA 95062**  
**Site 2 of 2 in cluster R**

**ENVIROSTOR**  
**CUPA Listings**  
**NPDES**  
**WDS**  
**CIWQS**

S100183140  
N/A

Relative:  
Lower  
Actual:  
64 ft.

ENVIROSTOR:  
Name: CITY AUTO BODY  
Address: 980 17TH AVENUE  
City,State,Zip: SANTA CRUZ, CA 95062  
Facility ID: 44750004  
Status: Refer: Other Agency  
Status Date: 03/25/1995  
Site Code: Not reported  
Site Type: Historical  
Site Type Detailed: \* Historical  
Acres: Not reported  
NPL: NO  
Regulatory Agencies: NONE SPECIFIED  
Lead Agency: NONE SPECIFIED  
Program Manager: Not reported  
Supervisor: Referred - Not Assigned  
Division Branch: Cleanup Berkeley  
Assembly: 30  
Senate: 17  
Special Program: \* Rural County Survey Program  
Restricted Use: NO  
Site Mgmt Req: NONE SPECIFIED  
Funding: Not reported  
Latitude: 36.96835  
Longitude: -121.9835  
APN: 028-013-03  
Past Use: NONE SPECIFIED  
Potential COC: NONE SPECIFIED  
Confirmed COC: NONE SPECIFIED  
Potential Description: NONE SPECIFIED  
Alias Name: INDEPENDENT FIAT REPAIR  
Alias Type: Alternate Name  
Alias Name: 028-013-03  
Alias Type: APN  
Alias Name: 44750004  
Alias Type: Envirostor ID Number

Completed Info:

Completed Area Name: PROJECT WIDE  
Completed Sub Area Name: Not reported  
Completed Document Type: \* Discovery  
Completed Date: 04/12/1988  
Comments: FACILITY IDENTIFIED DHS SITE SURVEY PROGRAM DRIVEBY FACILITY DRIVE-BY OPERATION PART OF A COMMERCIAL CENTER; ALL OPERATIONS ORIENTED TOWARD AUTO DISMANTLING AND REPAIR.  
  
Future Area Name: Not reported  
Future Sub Area Name: Not reported  
Future Document Type: Not reported

Map ID  
Direction  
Distance  
Elevation

MAP FINDINGS

Site

Database(s)

EDR ID Number  
EPA ID Number

**ANTHONY'S AUTO DISMANTLING (Continued)**

**S100183140**

Future Due Date: Not reported  
Schedule Area Name: Not reported  
Schedule Sub Area Name: Not reported  
Schedule Document Type: Not reported  
Schedule Due Date: Not reported  
Schedule Revised Date: Not reported

Name: ANTHONY'S AUTO DISMANTLING  
Address: 980 17TH AVENUE  
City,State,Zip: SANTA CRUZ, CA 95062  
Facility ID: 44500024  
Status: Refer: Other Agency  
Status Date: 03/25/1995  
Site Code: Not reported  
Site Type: Historical  
Site Type Detailed: \* Historical  
Acres: Not reported  
NPL: NO  
Regulatory Agencies: NONE SPECIFIED  
Lead Agency: NONE SPECIFIED  
Program Manager: Not reported  
Supervisor: Referred - Not Assigned  
Division Branch: Cleanup Berkeley  
Assembly: 30  
Senate: 17  
Special Program: \* Rural County Survey Program  
Restricted Use: NO  
Site Mgmt Req: NONE SPECIFIED  
Funding: Not reported  
Latitude: 36.96885  
Longitude: -121.9840  
APN: 028-013-03  
Past Use: NONE SPECIFIED  
Potential COC: NONE SPECIFIED  
Confirmed COC: NONE SPECIFIED  
Potential Description: NONE SPECIFIED  
Alias Name: 028-013-03  
Alias Type: APN  
Alias Name: 44500024  
Alias Type: Envirostor ID Number

**Completed Info:**

Completed Area Name: PROJECT WIDE  
Completed Sub Area Name: Not reported  
Completed Document Type: \* Discovery  
Completed Date: 04/12/1988  
Comments: FACILITY IDENTIFIED DHS SITE SURVEY PROGRAM DRIVEBY FACILITY DRIVE-BY OPERATION PART OF A COMMERCIAL CENTER; ALL OPERATIONS ORIENTED TOWARD AUTO DIS- MANTLING AND REPAIR.

Future Area Name: Not reported  
Future Sub Area Name: Not reported  
Future Document Type: Not reported  
Future Due Date: Not reported  
Schedule Area Name: Not reported  
Schedule Sub Area Name: Not reported  
Schedule Document Type: Not reported  
Schedule Due Date: Not reported

Map ID  
Direction  
Distance  
Elevation

MAP FINDINGS

Site

Database(s)

EDR ID Number  
EPA ID Number

**ANTHONY'S AUTO DISMANTLING (Continued)**

**S100183140**

Schedule Revised Date: Not reported

Name: STEVE'S METAL FINISHING  
Address: 980 17TH AVENUE  
City,State,Zip: SANTA CRUZ, CA 95062  
Facility ID: 44340006  
Status: Refer: Other Agency  
Status Date: 05/28/2008  
Site Code: Not reported  
Site Type: Evaluation  
Site Type Detailed: Evaluation  
Acres: 4.6  
NPL: NO  
Regulatory Agencies: SANTA CRUZ COUNTY  
Lead Agency: SANTA CRUZ COUNTY  
Program Manager: Not reported  
Supervisor: Denise Tsuji  
Division Branch: Cleanup Berkeley  
Assembly: 30  
Senate: 17  
Special Program: EPA - PASI  
Restricted Use: NO  
Site Mgmt Req: NONE SPECIFIED  
Funding: Not reported  
Latitude: 36.96835  
Longitude: -121.9835  
APN: 028-013-03  
Past Use: NONE SPECIFIED  
Potential COC: NONE SPECIFIED  
Confirmed COC: NONE SPECIFIED  
Potential Description: NONE SPECIFIED  
Alias Name: Anthony's Auto Dismantlers  
Alias Type: Alternate Name  
Alias Name: City Auto Body  
Alias Type: Alternate Name  
Alias Name: 028-013-03  
Alias Type: APN  
Alias Name: 44340006  
Alias Type: Envirostor ID Number

**Completed Info:**

Completed Area Name: PROJECT WIDE  
Completed Sub Area Name: Not reported  
Completed Document Type: Site Screening  
Completed Date: 05/28/2008  
Comments: EPA approved site screening on 5/28/08. Previous site screening had concluded that site should be referred to a local agency. The PA/SI site screening makes the same conclusion, with no action for DTSC.

Completed Area Name: PROJECT WIDE  
Completed Sub Area Name: Not reported  
Completed Document Type: \* Discovery  
Completed Date: 04/12/1988  
Comments: FACILITY IDENTIFIED 1970 CITY DIRECTORY CURRENT OWNER OF PROPERTY MAY BE HOWARD WATTS; SEVERAL AUTO RELATED SHOPS IN COMPLEX PLATING OPERATION

Future Area Name: Not reported

Map ID  
Direction  
Distance  
Elevation

MAP FINDINGS

Site

Database(s)

EDR ID Number  
EPA ID Number

**ANTHONYS AUTO DISMANTLING (Continued)**

**S100183140**

Future Sub Area Name: Not reported  
Future Document Type: Not reported  
Future Due Date: Not reported  
Schedule Area Name: Not reported  
Schedule Sub Area Name: Not reported  
Schedule Document Type: Not reported  
Schedule Due Date: Not reported  
Schedule Revised Date: Not reported

**CUPA SANTA CRUZ:**

Name: ANTHONY'S AUTO WRECKING  
Address: 980 17TH AVE  
City,State,Zip: SANTA CRUZ, CA 95062  
Facility Id: FA0001544  
Cross Street: BROMMER ST  
Description: HAZARDOUS WASTE GENERATOR (HMMP SHORT FORM)

Name: ANTHONY'S AUTO WRECKING  
Address: 980 17TH AVE  
City,State,Zip: SANTA CRUZ, CA 95062  
Facility Id: FA0001544  
Cross Street: BROMMER ST  
Description: HMMP SHORT FORM 2 HAZ CLASSES

Name: ANTHONY'S AUTO WRECKING  
Address: 980 17TH AVE  
City,State,Zip: SANTA CRUZ, CA 95062  
Facility Id: FA0001544  
Cross Street: BROMMER ST  
Description: HMMP SHORT FORM BASE FEE

**NPDES:**

Name: ANTHONYS AUTO DISMANTLING  
Address: 980 17TH AVE  
City,State,Zip: SANTA CRUZ, CA 95062  
Facility Status: Not reported  
NPDES Number: Not reported  
Region: Not reported  
Agency Number: Not reported  
Regulatory Measure ID: Not reported  
Place ID: Not reported  
Order Number: Not reported  
WDID: 3 44I006664  
Regulatory Measure Type: Industrial  
Program Type: Not reported  
Adoption Date Of Regulatory Measure: Not reported  
Effective Date Of Regulatory Measure: Not reported  
Termination Date Of Regulatory Measure: Not reported  
Expiration Date Of Regulatory Measure: Not reported  
Discharge Address: Not reported  
Discharge Name: Not reported  
Discharge City: Not reported  
Discharge State: Not reported  
Discharge Zip: Not reported  
Status: Terminated  
Status Date: 06/29/2017

Map ID  
Direction  
Distance  
Elevation

MAP FINDINGS

Site

Database(s)

EDR ID Number  
EPA ID Number

**ANTHONY'S AUTO DISMANTLING (Continued)**

**S100183140**

Operator Name: Craig Stenberg  
Operator Address: 980 17th Ave  
Operator City: Santa Cruz  
Operator State: California  
Operator Zip: 95062

NPDES as of 03/2018:

NPDES Number: CAS000001  
Status: Terminated  
Agency Number: 0  
Region: 3  
Regulatory Measure ID: 186546  
Order Number: 97-03-DWQ  
Regulatory Measure Type: Enrollee  
Place ID: Not reported  
WDID: 3 44I006664  
Program Type: Industrial  
Adoption Date Of Regulatory Measure: Not reported  
Effective Date Of Regulatory Measure: 12/02/1992  
Expiration Date Of Regulatory Measure: Not reported  
Termination Date Of Regulatory Measure: 04/24/2017  
Discharge Name: Craig Stenberg  
Discharge Address: 980 17th Ave  
Discharge City: Santa Cruz  
Discharge State: California  
Discharge Zip: 95062  
Received Date: Not reported  
Processed Date: Not reported  
Status: Not reported  
Status Date: Not reported  
Place Size: Not reported  
Place Size Unit: Not reported  
Contact: Not reported  
Contact Title: Not reported  
Contact Phone: Not reported  
Contact Phone Ext: Not reported  
Contact Email: Not reported  
Operator Name: Not reported  
Operator Address: Not reported  
Operator City: Not reported  
Operator State: Not reported  
Operator Zip: Not reported  
Operator Contact: Not reported  
Operator Contact Title: Not reported  
Operator Contact Phone: Not reported  
Operator Contact Phone Ext: Not reported  
Operator Contact Email: Not reported  
Operator Type: Not reported  
Developer: Not reported  
Developer Address: Not reported  
Developer City: Not reported  
Developer State: Not reported  
Developer Zip: Not reported  
Developer Contact: Not reported  
Developer Contact Title: Not reported  
Constype Linear Utility Ind: Not reported  
Emergency Phone: Not reported  
Emergency Phone Ext: Not reported

Map ID  
Direction  
Distance  
Elevation

MAP FINDINGS

Site

Database(s)

EDR ID Number  
EPA ID Number

**ANTHONY'S AUTO DISMANTLING (Continued)**

**S100183140**

Constype Above Ground Ind:	Not reported
Constype Below Ground Ind:	Not reported
Constype Cable Line Ind:	Not reported
Constype Comm Line Ind:	Not reported
Constype Commercial Ind:	Not reported
Constype Electrical Line Ind:	Not reported
Constype Gas Line Ind:	Not reported
Constype Industrial Ind:	Not reported
Constype Other Description:	Not reported
Constype Other Ind:	Not reported
Constype Recons Ind:	Not reported
Constype Residential Ind:	Not reported
Constype Transport Ind:	Not reported
Constype Utility Description:	Not reported
Constype Utility Ind:	Not reported
Constype Water Sewer Ind:	Not reported
Dir Discharge Uswater Ind:	Not reported
Receiving Water Name:	Not reported
Certifier:	Not reported
Certifier Title:	Not reported
Certification Date:	Not reported
Primary Sic:	Not reported
Secondary Sic:	Not reported
Tertiary Sic:	Not reported
NPDES Number:	Not reported
Status:	Not reported
Agency Number:	Not reported
Region:	3
Regulatory Measure ID:	186546
Order Number:	Not reported
Regulatory Measure Type:	Industrial
Place ID:	Not reported
WDID:	3 441006664
Program Type:	Not reported
Adoption Date Of Regulatory Measure:	Not reported
Effective Date Of Regulatory Measure:	Not reported
Expiration Date Of Regulatory Measure:	Not reported
Termination Date Of Regulatory Measure:	04/24/2017
Discharge Name:	Not reported
Discharge Address:	Not reported
Discharge City:	Not reported
Discharge State:	Not reported
Discharge Zip:	Not reported
Received Date:	05/09/2008
Processed Date:	12/02/1992
Status:	Terminated
Status Date:	06/29/2017
Place Size:	2
Place Size Unit:	Acres
Contact:	Amy Hotaling
Contact Title:	Not reported
Contact Phone:	831-536-5347
Contact Phone Ext:	Not reported
Contact Email:	hotaling_amy@yahoo.com
Operator Name:	Craig Stenberg
Operator Address:	980 17th Ave

Map ID  
Direction  
Distance  
Elevation

MAP FINDINGS

Site

Database(s)

EDR ID Number  
EPA ID Number

**ANTHONYS AUTO DISMANTLING (Continued)**

**S100183140**

Operator City: Santa Cruz  
Operator State: California  
Operator Zip: 95062  
Operator Contact: CRAIG Stenberg  
Operator Contact Title: Not reported  
Operator Contact Phone: 831-536-5347  
Operator Contact Phone Ext: Not reported  
Operator Contact Email: hotaling\_amy@yahoo.com  
Operator Type: Private Business  
Developer: Not reported  
Developer Address: Not reported  
Developer City: Not reported  
Developer State: California  
Developer Zip: Not reported  
Developer Contact: Not reported  
Developer Contact Title: Not reported  
Constype Linear Utility Ind: Not reported  
Emergency Phone: 831-475-9657  
Emergency Phone Ext: Not reported  
Constype Above Ground Ind: Not reported  
Constype Below Ground Ind: Not reported  
Constype Cable Line Ind: Not reported  
Constype Comm Line Ind: Not reported  
Constype Commercial Ind: Not reported  
Constype Electrical Line Ind: Not reported  
Constype Gas Line Ind: Not reported  
Constype Industrial Ind: Not reported  
Constype Other Description: Not reported  
Constype Other Ind: Not reported  
Constype Recons Ind: Not reported  
Constype Residential Ind: Not reported  
Constype Transport Ind: Not reported  
Constype Utility Description: Not reported  
Constype Utility Ind: Not reported  
Constype Water Sewer Ind: Not reported  
Dir Discharge Uswater Ind: N  
Receiving Water Name: No  
Certifier: Amy Hotaling  
Certifier Title: Corporate Secretary  
Certification Date: 06-FEB-15  
Primary Sic: 5015-Motor Vehicle Parts, Used  
Secondary Sic: Not reported  
Tertiary Sic: Not reported

**WDS:**

Name: ANTHONYS AUTO DISMANTLING  
Address: 980 17th Ave  
City: SANTA CRUZ  
Facility ID: Central Coastal 441006664  
Facility Type: Industrial - Facility that treats and/or disposes of liquid or semisolid wastes from any servicing, producing, manufacturing or processing operation of whatever nature, including mining, gravel washing, geothermal operations, air conditioning, ship building and repairing, oil production, storage and disposal operations, water pumping.  
Facility Status: Active - Any facility with a continuous or seasonal discharge that is

Map ID  
Direction  
Distance  
Elevation

MAP FINDINGS

Site

Database(s)

EDR ID Number  
EPA ID Number

**ANTHONYS AUTO DISMANTLING (Continued)**

**S100183140**

under Waste Discharge Requirements.  
NPDES Number: CAS000001 The 1st 2 characters designate the state. The remaining 7 are assigned by the Regional Board  
Subregion: 3  
Facility Telephone: 8314759657  
Facility Contact: LINDA STENBERG  
Agency Name: CRAIG STENBURG  
Agency Address: 980 17th Ave  
Agency City,St,Zip: Santa Cruz 950624101  
Agency Contact: CRAIG STENBERG  
Agency Telephone: 8314759657  
Agency Type: Private  
SIC Code: 0  
SIC Code 2: Not reported  
Primary Waste Type: Not reported  
Primary Waste: Not reported  
Waste Type2: Not reported  
Waste2: Not reported  
Primary Waste Type: Not reported  
Secondary Waste: Not reported  
Secondary Waste Type: Not reported  
Design Flow: 0  
Baseline Flow: 0  
Reclamation: Not reported  
POTW: Not reported  
Treat To Water: Minor Threat to Water Quality. A violation of a regional board order should cause a relatively minor impairment of beneficial uses compared to a major or minor threat. Not: All nurds without a TTWQ will be considered a minor threat to water quality unless coded at a higher Level. A Zero (0) may be used to code those NURDS that are found to represent no threat to water quality.  
Complexity: Category C - Facilities having no waste treatment systems, such as cooling water dischargers or those who must comply through best management practices, facilities with passive waste treatment and disposal systems, such as septic systems with subsurface disposal, or dischargers having waste storage systems with land disposal such as dairy waste ponds.  
CIWQS:  
Name: Anthonys Auto Dismantling  
Address: 980 17TH AVE  
City,State,Zip: SANTA CRUZ, CA 95062  
Agency: Craig Stenberg  
Agency Address: 980 17th Ave 980 17th ave, Santa Cruz, CA 95062  
Place/Project Type: Industrial - Motor Vehicle Parts, Used  
SIC/NAICS: 5015  
Region: 3  
Program: INDSTW  
Regulatory Measure Status: Terminated  
Regulatory Measure Type: Storm water industrial  
Order Number: 2014-0057-DWQ  
WDID: 3 44I006664  
NPDES Number: CAS000001  
Adoption Date: Not reported  
Effective Date: 12/02/1992  
Termination Date: 04/24/2017  
Expiration/Review Date: Not reported

Map ID  
 Direction  
 Distance  
 Elevation

MAP FINDINGS

Site

Database(s)

EDR ID Number  
 EPA ID Number

**ANTHONY'S AUTO DISMANTLING (Continued)**

**S100183140**

Design Flow: Not reported  
 Major/Minor: Not reported  
 Complexity: Not reported  
 TTWQ: Not reported  
 Enforcement Actions within 5 years: 0  
 Violations within 5 years: 0  
 Latitude: 36.96884  
 Longitude: -121.98496

**59**  
**ENE**  
 1/2-1  
 0.808 mi.  
 4264 ft.

**WASH-N-DRY EM**  
**2724 41ST STREET**  
**SANTA CRUZ, CA 93117**

**Notify 65** **S100179172**  
**N/A**

**Relative:**  
**Higher**  
**Actual:**  
**113 ft.**

NOTIFY 65:  
 Name: WASH-N-DRY EM  
 Address: 2724 41ST STREET  
 City,State,Zip: SANTA CRUZ, CA 93117  
 Date Reported: Not reported  
 Staff Initials: Not reported  
 Board File Number: Not reported  
 Facility Type: Not reported  
 Discharge Date: Not reported  
 Issue Date: Not reported  
 Incident Description: Not reported  
 Global ID: Not reported  
 Status: Not reported

**60**  
**NE**  
 1/2-1  
 0.835 mi.  
 4407 ft.

**CALIFORNIA RADIOGRAPHICS, INC.**  
**3335 SOQUEL DR**  
**SOQUEL, CA 95073**

**RCRA NonGen / NLR** **1000886354**  
**FINDS** **CA0000183137**  
**ECHO**  
**CUPA Listings**  
**HWP**  
**HWTS**  
**HAZNET**  
**CERS**

**Relative:**  
**Higher**  
**Actual:**  
**129 ft.**

RCRA Listings:  
 Date Form Received by Agency: 19940330  
 Handler Name: California Radiographics Inc  
 Handler Address: 3335 Soquel Dr  
 Handler City,State,Zip: SOQUEL, CA 95073  
 EPA ID: CA0000183137  
 Contact Name: GEORGIA MEYER  
 Contact Address: 3335 SOQUEL DR  
 Contact City,State,Zip: SOQUEL, CA 95073  
 Contact Telephone: 408-462-8399  
 Contact Fax: Not reported  
 Contact Email: Not reported  
 Contact Title: Not reported  
 EPA Region: 09  
 Land Type: Private  
 Federal Waste Generator Description: Not a generator, verified  
 Non-Notifier: Not reported  
 Biennial Report Cycle: Not reported

Map ID  
 Direction  
 Distance  
 Elevation

MAP FINDINGS

Site

Database(s)

EDR ID Number  
 EPA ID Number

**CALIFORNIA RADIOGRAPHICS, INC. (Continued)**

**1000886354**

Accessibility:		Not reported
Active Site Indicator:		Handler Activities
State District Owner:		Not reported
State District:		Not reported
Mailing Address:		1727 DELAWARE
Mailing City, State, Zip:		SANTA CRUZ, CA 95060
Owner Name:	Ken Henton	
Owner Type:		Private
Operator Name:	Not reported	
Operator Type:		Not reported
Short-Term Generator Activity:		No
Importer Activity:		No
Mixed Waste Generator:		No
Transporter Activity:		Yes
Transfer Facility Activity:		No
Recycler Activity with Storage:		No
Small Quantity On-Site Burner Exemption:		No
Smelting Melting and Refining Furnace Exemption:		No
Underground Injection Control:		No
Off-Site Waste Receipt:		No
Universal Waste Indicator:		No
Universal Waste Destination Facility:		No
Federal Universal Waste:		No
Active Site State-Reg Handler:		---
Federal Facility Indicator:		Not reported
Hazardous Secondary Material Indicator:		N
Sub-Part K Indicator:		Not reported
2018 GPRA Permit Baseline:		Not on the Baseline
2018 GPRA Renewals Baseline:		Not on the Baseline
202 GPRA Corrective Action Baseline:		No
Subject to Corrective Action Universe:		No
Non-TSDFs Where RCRA CA has Been Imposed Universe:		No
Corrective Action Priority Ranking:		No NCAPS ranking
Environmental Control Indicator:		No
Institutional Control Indicator:		No
Human Exposure Controls Indicator:		N/A
Groundwater Controls Indicator:		N/A
Significant Non-Complier Universe:		No
Unaddressed Significant Non-Complier Universe:		No
Addressed Significant Non-Complier Universe:		No
Significant Non-Complier With a Compliance Schedule Universe:		No
Financial Assurance Required:		Not reported
Handler Date of Last Change:		20020627
Recognized Trader-Importer:		No
Recognized Trader-Exporter:		No
Importer of Spent Lead Acid Batteries:		No
Exporter of Spent Lead Acid Batteries:		No
Recycler Activity Without Storage:		No
Manifest Broker:		No
Sub-Part P Indicator:		No

Handler - Owner Operator:

Owner/Operator Indicator:	Owner
Owner/Operator Name:	KEN HENTON
Legal Status:	Private
Date Became Current:	Not reported

Map ID  
Direction  
Distance  
Elevation

MAP FINDINGS

Site

Database(s)

EDR ID Number  
EPA ID Number

**CALIFORNIA RADIOGRAPHICS, INC. (Continued)**

**1000886354**

Date Ended Current: Not reported  
Owner/Operator Address: 1727 DELAWARE AVE  
Owner/Operator City,State,Zip: SANTA CRUZ, CA 95060  
Owner/Operator Telephone: 408-425-1544  
Owner/Operator Telephone Ext: Not reported  
Owner/Operator Fax: Not reported  
Owner/Operator Email: Not reported

Historic Generators:

Receive Date: 19940330  
Handler Name: CALIFORNIA RADIOGRAPHICS INC  
Federal Waste Generator Description: Not a generator, verified  
State District Owner: Not reported  
Large Quantity Handler of Universal Waste: No  
Recognized Trader Importer: No  
Recognized Trader Exporter: No  
Spent Lead Acid Battery Importer: No  
Spent Lead Acid Battery Exporter: No  
Current Record: Yes  
Non Storage Recycler Activity: Not reported  
Electronic Manifest Broker: Not reported

List of NAICS Codes and Descriptions:

NAICS Codes: No NAICS Codes Found

Facility Has Received Notices of Violations:

Violations: No Violations Found

Evaluation Action Summary:

Evaluations: No Evaluations Found

FINDS:

Registry ID: 110002614948

[Click Here for FRS Facility Detail Report:](#)

Environmental Interest/Information System:

All generators and treatment, storage, and disposal (TSD) facilities who handle hazardous waste are required to report to the EPA Administrator at least once every two years. The data collected is used to create the National Biennial Resource Conservation and Recovery Act (RCRA) Hazardous Waste Report. This data is processed within the RCRA Information (RCRAInfo) database. The California Environmental Reporting System (CERS) is a statewide web-based user and information exchange system to support over 140,000 regulated businesses and over 130 local agencies in electronically collecting and reporting significant hazardous materials, hazardous waste and compliance and enforcement data as mandated by California law. Under oversight by Cal/EPA, certified local governing agencies (Unified Program Agencies - UPAs) consolidate, coordinate and provide consistent regulatory activities for six state and federal environmental programs. The Resource Conservation and Recovery Act Information System (RCRAInfo) is EPA's comprehensive information system in support of the

Map ID  
Direction  
Distance  
Elevation

MAP FINDINGS

Site

Database(s)

EDR ID Number  
EPA ID Number

**CALIFORNIA RADIOGRAPHICS, INC. (Continued)**

**1000886354**

Resource Conservation and Recovery Act (RCRA) of 1976 and the Hazardous and Solid Waste Amendments (HSWA) of 1984. It tracks many types of information about generators, transporters, treaters, storers, and disposers of hazardous waste.

The California Environmental Protection Agency (CalEPA) has recently implemented a new data warehouse system (nSite). This data warehouse combines and merges facility and site information from five different systems managed within CalEPA. The five systems are: California Environmental Reporting System (CERS), EnviroStor, GeoTracker, California Integrated Water Quality System (CIWQS), and Toxic Release Inventory (TRI).

[Click this hyperlink](#) while viewing on your computer to access additional FINDS: detail in the EDR Site Report.

**ECHO:**

Envid: 1000886354  
Registry ID: 110002614948

**DFR URL:**

Name: CALIFORNIA RADIOGRAPHICS, INC.  
Address: 3335 Soquel Dr  
City,State,Zip: SOQUEL, CA 95073

**CUPA SANTA CRUZ:**

Name: CALIFORNIA RADIOGRAPHICS INC  
Address: 3335 SOQUEL DR  
City,State,Zip: SOQUEL, CA 95073  
Facility Id: FA0002814  
Cross Street: RODEO GULCH RD  
Description: HMMP STANDARD FORM QR 2

Name: CALIFORNIA RADIOGRAPHICS INC  
Address: 3335 SOQUEL DR  
City,State,Zip: SOQUEL, CA 95073  
Facility Id: FA0002814  
Cross Street: RODEO GULCH RD  
Description: HMMP STANDARD FORM FILING FEE

Name: CALIFORNIA RADIOGRAPHICS INC  
Address: 3335 SOQUEL DR  
City,State,Zip: SOQUEL, CA 95073  
Facility Id: FA0002814  
Cross Street: RODEO GULCH RD  
Description: HMMP STANDARD FORM QR 4

Name: CALIFORNIA RADIOGRAPHICS INC  
Address: 3335 SOQUEL DR  
City,State,Zip: SOQUEL, CA 95073  
Facility Id: FA0002814  
Cross Street: RODEO GULCH RD  
Description: HAZARDOUS WASTE GENERATOR (HMMP STD FORM)

**HWP:**

EPA ID: CAL000115947  
Name: CALIFORNIA RADIOGRAPHICS INC  
Address: 3335 SOQUEL DR

Map ID  
Direction  
Distance  
Elevation

MAP FINDINGS

Site

Database(s)

EDR ID Number  
EPA ID Number

**CALIFORNIA RADIOGRAPHICS, INC. (Continued)**

**1000886354**

Cleanup Status: CLOSED  
Latitude: 36.98829  
Longitude: -121.9688  
Facility Type: Historical - Non-Operating  
Facility Size: Not reported  
Supervisor: Not reported  
Site Code: Not reported  
Senate District: Not reported  
Assembly District: Not reported  
Public Information Officer: Not reported  
Commercial Offsite Facility Types: Not reported  
Project Manager Lead: Not reported  
Project Manager: Not reported  
Permit Type: Not reported  
Permit Effective Date: Not reported  
Permit Expiration Date: Not reported  
Calenviroscreen Score: Not reported  
Total Planned Hours: Not reported  
Total Planned Amount: Not reported  
Total Actual Hours: Not reported  
Quarterly Update: Calif Radiographics Inc (CRI) originally operated under a Standardized Permit and was granted Interim Status on 5/27/1994 to the EPA ID# CAD982482390. CRI receives silver bearing spent photographic solution from customers that they then extract silver sludge from that they send to a precious metal refiner. CRI operated at 375 Coral St, Santa Cruz until their lease was up and they decided to move their facility to 3335 Soquel Dr, Soquel and applied for a new EPA ID# CAL000115947. CRI submitted a Closure Plan for their Santa Cruz location which was approved and operations seemed to continue at their new site though it is unclear whether the Soquel location ever obtained a permit. There is no information about either location after 1995, but SB 2111 came out after that which states silver only sites will no longer be regulated after January 1, 1999. Both facilities will no longer be subject to Hazardous Waste Permit and closure requirements. Therefore, both locations and EPA ID's for CRI are being Administratively Closed since they are

Closure:  
EPA ID: CAL000115947  
Facility Type: Historical - Non-Operating  
Facility Name: CALIFORNIA RADIOGRAPHICS INC  
Project Manager: Not reported  
Project Manager Lead: Not reported  
Supervisor: Not reported  
Facility Size: Not reported  
Facility Status: CLOSED  
Activity Type: Closure Administrative  
Final Date: Not reported  
Type: STND  
Title Description: Closure  
Due Date: Not reported  
Comments: Per SB 2111, Facility is no longer subject to Haz Waste Permit & Closure Requirements  
Unit Names: Silver Recovery  
Event Description: Closure Administrative - ISSUE CLOSURE VERIFICATION  
Actual Date: 01/04/1999

Map ID  
Direction  
Distance  
Elevation

MAP FINDINGS

Site

Database(s)

EDR ID Number  
EPA ID Number

**CALIFORNIA RADIOGRAPHICS, INC. (Continued)**

**1000886354**

**HWTS:**

Name: CALIFORNIA RADIOGRAPHICS INC  
Address: 3335 SOQUEL DR  
Address 2: Not reported  
City,State,Zip: SOQUEL, CA 95073  
EPA ID: CA0000183137  
Inactive Date: 06/30/2002  
Create Date: 12/08/1995  
Last Act Date: Not reported  
Mailing Name: Not reported  
Mailing Address: 3335 SOQUEL DR  
Mailing Address 2: CA  
Mailing City,State,Zip: SO 950732053  
Owner Name: KEN HENTON  
Owner Address: 3335 SOQUEL DR  
Owner Address 2: Not reported  
Owner City,State,Zip: SOQUEL, CA 950732053  
Owner Phone: Not reported  
Owner Fax: Not reported  
Contact Name: MARLIN HENTON-DISTRIBUTION MGR  
Contact Address: 3335 SOQUEL DRIVE  
Contact Address 2: Not reported  
City,State,Zip: SOQUEL, CA 950732053  
Contact Phone: Not reported  
Contact Fax: Not reported  
Facility Status: Inactive  
Facility Type: PERMANENT  
Category: FEDERAL  
Latitude: 36.987461  
Longitude: -121.968925

**NAICS:**

EPA ID: CA0000183137  
Create Date: 2008-03-20 15:51:28.017  
NAICS Code: 446199  
NAICS Description: All Other Health and Personal Care Stores  
Issued EPA ID Date: 1995-12-08 00:00:00  
Inactive Date: 2002-06-30 00:00:00  
Facility Name: CALIFORNIA RADIOGRAPHICS INC  
Facility Address: 3335 SOQUEL DR  
Facility Address 2: Not reported  
Facility City: SOQUEL  
Facility County: Not reported  
Facility State: CA  
Facility Zip: 950730000

**HAZNET:**

Name: CALIFORNIA RADIOGRAPHICS INC  
Address: 3335 SOQUEL DR  
Address 2: Not reported  
City,State,Zip: SOQUEL, CA 950730000  
Contact: MARLIN HENTON-DISTRIBUTION MGR  
Telephone: 8314628399  
Mailing Name: Not reported  
Mailing Address: 3335 SOQUEL DR

Map ID  
 Direction  
 Distance  
 Elevation

MAP FINDINGS

Site

Database(s)

EDR ID Number  
 EPA ID Number

**CALIFORNIA RADIOGRAPHICS, INC. (Continued)**

**1000886354**

Year: 2008  
 Gepaid: CA0000183137  
 TSD EPA ID: CAD981429673  
 CA Waste Code: 541 - Photochemicals/photoprocessing waste  
 Disposal Method: H010 - Metals Recovery Including Retoring,Smelting,Chemicals,Ect  
 Tons: 30.21165

Year: 2007  
 Gepaid: CA0000183137  
 TSD EPA ID: CAD981429673  
 CA Waste Code: 541 - Photochemicals/photoprocessing waste  
 Disposal Method: H010 - Metals Recovery Including Retoring,Smelting,Chemicals,Ect  
 Tons: 2.2935

Year: 2006  
 Gepaid: CA0000183137  
 TSD EPA ID: CAD981429673  
 CA Waste Code: 541 - Photochemicals/photoprocessing waste  
 Disposal Method: H010 - Metals Recovery Including Retoring,Smelting,Chemicals,Ect  
 Tons: 2.56455

Year: 2001  
 Gepaid: CA0000183137  
 TSD EPA ID: CAL000204628  
 CA Waste Code: 541 - Photochemicals/photoprocessing waste  
 Disposal Method: R01 - Recycler  
 Tons: 0.0625

**Additional Information:**

Year: 2008  
 Gen EPA ID: CA0000183137

Shipment Date: 20080812  
 Creation Date: 10/10/2008 18:30:18  
 Receipt Date: 20080816  
 Manifest ID: 000781940JJK  
 Trans EPA ID: CAD982434037  
 Trans Name: BRITTELL ENVIRONMENTAL CORPORATION  
 Trans 2 EPA ID: CAD981429673  
 Trans 2 Name: PHOTO WASTE RECYCLING CO INC  
 TSDF EPA ID: CAD981429673  
 Trans Name: PHOTO WASTE RECYCLING CO INC  
 TSDF Alt EPA ID: Not reported  
 TSDF Alt Name: Not reported  
 Waste Code Description: 541 - Photochemicals / photo processing waste  
 RCRA Code: D011  
 Meth Code: H010 - Metals Recovery Including Retoring,Smelting,Chemicals,Ect  
 Quantity Tons: 3.1275  
 Waste Quantity: 750  
 Quantity Unit: G  
 Additional Code 1: Not reported  
 Additional Code 2: Not reported  
 Additional Code 3: Not reported  
 Additional Code 4: Not reported  
 Additional Code 5: Not reported

Map ID  
Direction  
Distance  
Elevation

MAP FINDINGS

Site

Database(s)

EDR ID Number  
EPA ID Number

**CALIFORNIA RADIOGRAPHICS, INC. (Continued)**

**1000886354**

Shipment Date: 20080624  
Creation Date: 8/11/2008 18:30:30  
Receipt Date: 20080707  
Manifest ID: 000781694JJK  
Trans EPA ID: CAD982434037  
Trans Name: BRITTELL ENVIRONMENTAL CORPORATION  
Trans 2 EPA ID: CAD981429673  
Trans 2 Name: PHOTO WASTE RECYCLING CO INC  
TSDf EPA ID: CAD981429673  
Trans Name: PHOTO WASTE RECYCLING CO INC  
TSDf Alt EPA ID: Not reported  
TSDf Alt Name: Not reported  
Waste Code Description: 541 - Photochemicals / photo processing waste  
RCRA Code: D011  
Meth Code: H010 - Metals Recovery Including Retoring,Smelting,Chemicals,Ect  
Quantity Tons: 1.0425  
Waste Quantity: 250  
Quantity Unit: G  
Additional Code 1: Not reported  
Additional Code 2: Not reported  
Additional Code 3: Not reported  
Additional Code 4: Not reported  
Additional Code 5: Not reported

Shipment Date: 20080617  
Creation Date: 8/11/2008 18:30:30  
Receipt Date: 20080625  
Manifest ID: 000781560JJK  
Trans EPA ID: CAD982434037  
Trans Name: BRITTELL ENVIRONMENTAL CORPORATION  
Trans 2 EPA ID: Not reported  
Trans 2 Name: Not reported  
TSDf EPA ID: CAD981429673  
Trans Name: PHOTO WASTE RECYCLING CO INC  
TSDf Alt EPA ID: Not reported  
TSDf Alt Name: Not reported  
Waste Code Description: 541 - Photochemicals / photo processing waste  
RCRA Code: D011  
Meth Code: H010 - Metals Recovery Including Retoring,Smelting,Chemicals,Ect  
Quantity Tons: 3.1275  
Waste Quantity: 750  
Quantity Unit: G  
Additional Code 1: Not reported  
Additional Code 2: Not reported  
Additional Code 3: Not reported  
Additional Code 4: Not reported  
Additional Code 5: Not reported

Shipment Date: 20080603  
Creation Date: 8/11/2008 18:30:30  
Receipt Date: 20080609  
Manifest ID: 000781562JJK  
Trans EPA ID: CAD982434037  
Trans Name: BRITTELL ENVIRONMENTAL CORPORATION  
Trans 2 EPA ID: CAD981429673  
Trans 2 Name: PHOTO WASTE RECYCLING CO INC  
TSDf EPA ID: CAD981429673

Map ID  
Direction  
Distance  
Elevation

MAP FINDINGS

Site

Database(s)

EDR ID Number  
EPA ID Number

**CALIFORNIA RADIOGRAPHICS, INC. (Continued)**

**1000886354**

Trans Name: PHOTO WASTE RECYCLING CO INC  
TSDf Alt EPA ID: Not reported  
TSDf Alt Name: Not reported  
Waste Code Description: 541 - Photochemicals / photo processing waste  
RCRA Code: D011  
Meth Code: H010 - Metals Recovery Including Retoring,Smelting,Chemicals,Ect  
Quantity Tons: 2.085  
Waste Quantity: 500  
Quantity Unit: G  
Additional Code 1: Not reported  
Additional Code 2: Not reported  
Additional Code 3: Not reported  
Additional Code 4: Not reported  
Additional Code 5: Not reported

Shipment Date: 20080522  
Creation Date: 8/4/2008 18:30:28  
Receipt Date: 20080528  
Manifest ID: 000781563JJK  
Trans EPA ID: CAD982434037  
Trans Name: BRITTELL ENVIRONMENTAL CORPORATION  
Trans 2 EPA ID: CAD981429673  
Trans 2 Name: PHOTO WASTE RECYCLING CO INC  
TSDf EPA ID: CAD981429673  
Trans Name: PHOTO WASTE RECYCLING CO INC  
TSDf Alt EPA ID: Not reported  
TSDf Alt Name: Not reported  
Waste Code Description: 541 - Photochemicals / photo processing waste  
RCRA Code: D011  
Meth Code: H010 - Metals Recovery Including Retoring,Smelting,Chemicals,Ect  
Quantity Tons: 2.085  
Waste Quantity: 500  
Quantity Unit: G  
Additional Code 1: Not reported  
Additional Code 2: Not reported  
Additional Code 3: Not reported  
Additional Code 4: Not reported  
Additional Code 5: Not reported

Shipment Date: 20080515  
Creation Date: 8/4/2008 18:30:28  
Receipt Date: 20080520  
Manifest ID: 000781557JJK  
Trans EPA ID: CAD982434037  
Trans Name: BRITTELL ENVIRONMENTAL CORPORATION  
Trans 2 EPA ID: CAD981429673  
Trans 2 Name: PHOTO WASTE RECYCLING CO INC  
TSDf EPA ID: CAD981429673  
Trans Name: PHOTO WASTE RECYCLING CO INC  
TSDf Alt EPA ID: Not reported  
TSDf Alt Name: Not reported  
Waste Code Description: 541 - Photochemicals / photo processing waste  
RCRA Code: D011  
Meth Code: H010 - Metals Recovery Including Retoring,Smelting,Chemicals,Ect  
Quantity Tons: 1.0425  
Waste Quantity: 250  
Quantity Unit: G

Map ID  
Direction  
Distance  
Elevation

MAP FINDINGS

Site

Database(s)

EDR ID Number  
EPA ID Number

**CALIFORNIA RADIOGRAPHICS, INC. (Continued)**

**1000886354**

Additional Code 1:	Not reported
Additional Code 2:	Not reported
Additional Code 3:	Not reported
Additional Code 4:	Not reported
Additional Code 5:	Not reported
Shipment Date:	20080509
Creation Date:	8/4/2008 18:30:28
Receipt Date:	20080514
Manifest ID:	000781556JJK
Trans EPA ID:	CAD982434037
Trans Name:	BRITTELL ENVIRONMENTAL CORPORATION
Trans 2 EPA ID:	CAD981429673
Trans 2 Name:	PHOTO WASTE RECYCLING CO INC
TSDf EPA ID:	CAD981429673
Trans Name:	PHOTO WASTE RECYCLING CO INC
TSDf Alt EPA ID:	Not reported
TSDf Alt Name:	Not reported
Waste Code Description:	541 - Photochemicals / photo processing waste
RCRA Code:	D011
Meth Code:	H010 - Metals Recovery Including Retoring,Smelting,Chemicals,Ect
Quantity Tons:	3.1275
Waste Quantity:	750
Quantity Unit:	G
Additional Code 1:	Not reported
Additional Code 2:	Not reported
Additional Code 3:	Not reported
Additional Code 4:	Not reported
Additional Code 5:	Not reported
Shipment Date:	20080501
Creation Date:	8/4/2008 18:30:28
Receipt Date:	20080507
Manifest ID:	000781567JJK
Trans EPA ID:	CAD982434037
Trans Name:	BRITTELL ENVIRONMENTAL CORPORATION
Trans 2 EPA ID:	CAD981429673
Trans 2 Name:	PHOTO WASTE RECYCLING CO INC
TSDf EPA ID:	CAD981429673
Trans Name:	PHOTO WASTE RECYCLING CO INC
TSDf Alt EPA ID:	Not reported
TSDf Alt Name:	Not reported
Waste Code Description:	541 - Photochemicals / photo processing waste
RCRA Code:	D011
Meth Code:	H010 - Metals Recovery Including Retoring,Smelting,Chemicals,Ect
Quantity Tons:	1.0425
Waste Quantity:	250
Quantity Unit:	G
Additional Code 1:	Not reported
Additional Code 2:	Not reported
Additional Code 3:	Not reported
Additional Code 4:	Not reported
Additional Code 5:	Not reported
Shipment Date:	20080422
Creation Date:	6/9/2008 18:30:32
Receipt Date:	20080424

Map ID  
Direction  
Distance  
Elevation

MAP FINDINGS

Site

Database(s)

EDR ID Number  
EPA ID Number

**CALIFORNIA RADIOGRAPHICS, INC. (Continued)**

**1000886354**

Manifest ID: 000781572JJK  
Trans EPA ID: CAD982434037  
Trans Name: BRITTELL ENVIRONMENTAL CORPORATION  
Trans 2 EPA ID: CAD981429673  
Trans 2 Name: PHOTO WASTE RECYCLING CO INC  
TSDf EPA ID: CAD981429673  
Trans Name: PHOTO WASTE RECYCLING CO INC  
TSDf Alt EPA ID: Not reported  
TSDf Alt Name: Not reported  
Waste Code Description: 541 - Photochemicals / photo processing waste  
RCRA Code: D011  
Meth Code: H010 - Metals Recovery Including Retoring,Smelting,Chemicals,Ect  
Quantity Tons: 1.0425  
Waste Quantity: 250  
Quantity Unit: G  
Additional Code 1: Not reported  
Additional Code 2: Not reported  
Additional Code 3: Not reported  
Additional Code 4: Not reported  
Additional Code 5: Not reported

Shipment Date: 20080417  
Creation Date: 6/9/2008 18:30:32  
Receipt Date: 20080425  
Manifest ID: 000781559JJK  
Trans EPA ID: CAD982434037  
Trans Name: BRITTELL ENVIRONMENTAL CORPORATION  
Trans 2 EPA ID: CAD981429673  
Trans 2 Name: PHOTO WASTE RECYCLING CO INC  
TSDf EPA ID: CAD981429673  
Trans Name: PHOTO WASTE RECYCLING CO INC  
TSDf Alt EPA ID: Not reported  
TSDf Alt Name: Not reported  
Waste Code Description: 541 - Photochemicals / photo processing waste  
RCRA Code: D011  
Meth Code: H010 - Metals Recovery Including Retoring,Smelting,Chemicals,Ect  
Quantity Tons: 3.1275  
Waste Quantity: 750  
Quantity Unit: G  
Additional Code 1: Not reported  
Additional Code 2: Not reported  
Additional Code 3: Not reported  
Additional Code 4: Not reported  
Additional Code 5: Not reported

**Additional Information:**

Year: 2007  
Gen EPA ID: CA0000183137

Shipment Date: 20070309  
Creation Date: 8/11/2007 18:30:13  
Receipt Date: 20070315  
Manifest ID: 000768803JJK  
Trans EPA ID: CA0000183137  
Trans Name: CALIFORNIA RADIOGRAPHICS INC  
Trans 2 EPA ID: Not reported  
Trans 2 Name: Not reported

Map ID  
Direction  
Distance  
Elevation

MAP FINDINGS

Site

Database(s)

EDR ID Number  
EPA ID Number

**CALIFORNIA RADIOGRAPHICS, INC. (Continued)**

**1000886354**

TSDF EPA ID: CAD981429673  
Trans Name: PHOTO WASTE RECYCLING CO INC  
TSDF Alt EPA ID: Not reported  
TSDF Alt Name: Not reported  
Waste Code Description: 541 - Photochemicals / photo processing waste  
RCRA Code: D011  
Meth Code: H010 - Metals Recovery Including Retoring,Smelting,Chemicals,Ect  
Quantity Tons: 2.2935  
Waste Quantity: 550  
Quantity Unit: G  
Additional Code 1: Not reported  
Additional Code 2: Not reported  
Additional Code 3: Not reported  
Additional Code 4: Not reported  
Additional Code 5: Not reported

Additional Information:

Year: 2006  
Gen EPA ID: CA0000183137

Shipment Date: 20061129  
Creation Date: 3/30/2007 13:33:18  
Receipt Date: 20061204  
Manifest ID: 000266832JJK  
Trans EPA ID: CAD982434037  
Trans Name: BRITTELL ENVIRONMENTAL CORPORATION  
Trans 2 EPA ID: CAD981429673  
Trans 2 Name: PHOTO WASTE RECYCLING INC  
TSDF EPA ID: CAD981429673  
Trans Name: PHOTO WASTE RECYCLING INC  
TSDF Alt EPA ID: Not reported  
TSDF Alt Name: Not reported  
Waste Code Description: 541 - Photochemicals / photo processing waste  
RCRA Code: D011  
Meth Code: H010 - Metals Recovery Including Retoring,Smelting,Chemicals,Ect  
Quantity Tons: 1.10505  
Waste Quantity: 265  
Quantity Unit: G  
Additional Code 1: Not reported  
Additional Code 2: Not reported  
Additional Code 3: Not reported  
Additional Code 4: Not reported  
Additional Code 5: Not reported

Shipment Date: 20061010  
Creation Date: 4/19/2007 18:30:50  
Receipt Date: 20061016  
Manifest ID: 000266830JJK  
Trans EPA ID: CAD982434037  
Trans Name: BRITTELL ENVIRONMENTAL CORPORATION  
Trans 2 EPA ID: Not reported  
Trans 2 Name: Not reported  
TSDF EPA ID: CAD981429673  
Trans Name: PHOTO WASTE RECYCLING INC  
TSDF Alt EPA ID: Not reported  
TSDF Alt Name: Not reported  
Waste Code Description: 541 - Photochemicals / photo processing waste

Map ID  
Direction  
Distance  
Elevation

MAP FINDINGS

Site

Database(s)

EDR ID Number  
EPA ID Number

**CALIFORNIA RADIOGRAPHICS, INC. (Continued)**

**1000886354**

RCRA Code: D011  
Meth Code: H010 - Metals Recovery Including Retoring,Smelting,Chemicals,Ect  
Quantity Tons: 1.4595  
Waste Quantity: 350  
Quantity Unit: G  
Additional Code 1: Not reported  
Additional Code 2: Not reported  
Additional Code 3: Not reported  
Additional Code 4: Not reported  
Additional Code 5: Not reported

Additional Information:

Year: 2001  
Gen EPA ID: CA0000183137

Shipment Date: 20011031  
Creation Date: 1/16/2002 0:00:00  
Receipt Date: 20011101  
Manifest ID: 20751831  
Trans EPA ID: CAL000204628  
Trans Name: Not reported  
Trans 2 EPA ID: Not reported  
Trans 2 Name: Not reported  
TSDf EPA ID: CAL000204628  
Trans Name: Not reported  
TSDf Alt EPA ID: Not reported  
TSDf Alt Name: Not reported  
Waste Code Description: 541 - Photochemicals / photo processing waste  
RCRA Code: D011  
Meth Code: R01 - Recycler  
Quantity Tons: 0.0625  
Waste Quantity: 15  
Quantity Unit: G  
Additional Code 1: Not reported  
Additional Code 2: Not reported  
Additional Code 3: Not reported  
Additional Code 4: Not reported  
Additional Code 5: Not reported

CERS:

Name: CALIFORNIA RADIOGRAPHICS INC  
Address: 3335 SOQUEL DR  
City,State,Zip: SOQUEL, CA 950730000  
Site ID: 606436  
CERS ID: CAL000115947  
CERS Description: Hazardous Waste

Affiliation:

Affiliation Type Desc: Facility Contact  
Entity Name: MARLIN A HENTON EXT 23  
Entity Title: Not reported  
Affiliation Address: 3335 SOQUEL DRIVE  
Affiliation City: SOQUEL  
Affiliation State: CA  
Affiliation Country: Not reported  
Affiliation Zip: 95073  
Affiliation Phone: 8314628399,

Map ID  
 Direction  
 Distance  
 Elevation

MAP FINDINGS

Site

Database(s)

EDR ID Number  
 EPA ID Number

**CALIFORNIA RADIOGRAPHICS, INC. (Continued)**

**1000886354**

Affiliation Type Desc: Facility Owner  
 Entity Name: CALIFORNIA RADIOGRAPHICS INC  
 Entity Title: Not reported  
 Affiliation Address: 3335 SOQUEL DR.  
 Affiliation City: SOQUEL  
 Affiliation State: CA  
 Affiliation Country: Not reported  
 Affiliation Zip: 950730000  
 Affiliation Phone: 8314628399,

**61**  
**ENE**  
**1/2-1**  
**0.910 mi.**  
**4805 ft.**

**SOQUEL - 41ST AVENUE**  
**2755 41ST AVENUE**  
**SOQUEL, CA 95073**

**CPS-SLIC** **S132515951**  
**Notify 65** **N/A**  
**CERS**

**Relative:**  
**Higher**  
**Actual:**  
**124 ft.**

**CPS-SLIC:**  
 Name: SOQUEL - 41ST AVENUE  
 Address: 2755 41ST AVENUE  
 City,State,Zip: SOQUEL, CA 95073  
 Region: STATE  
**Facility Status: Open - Site Assessment**  
 Status Date: 01/03/2025  
 Global Id: T10000022942  
 Lead Agency: SANTA CRUZ COUNTY  
 Lead Agency Case Number: RO0000441  
 Latitude: 36.98674  
 Longitude: -121.9653  
 Case Type: Cleanup Program Site  
 Case Worker: JBG  
 Local Agency: SANTA CRUZ COUNTY  
 RB Case Number: Not reported  
 File Location: All Files are on GeoTracker or in the Local Agency Database  
 Potential Media Affected: Soil, Soil Vapor  
 Potential Contaminants of Concern: Tetrachloroethylene (PCE), Trichloroethylene (TCE), Chlordane, Other Insecticides / Pesticide / Fumigants / Herbicides, Benzene, Gasoline, Naphthalene, Other Petroleum  
 EPA Region: 9  
 Coordinate Source: Not reported  
 Cuf Case: Not reported  
 Quantity Released Gallons: Not reported  
 Begin Date: 08/19/2024  
 Leak Reported Date: Not reported  
 How Discovered: Not reported  
 How Discovered Description: Not reported  
 Discharge Source: Not reported  
 Discharge Cause: Not reported  
 Stop Method: Not reported  
 Stop Description: Not reported  
 No Further Action Date: Not reported  
 CA Water Watershed Name: Big Basin - Santa Cruz - Aptos-Soquel (304.13)  
 Dwr Groundwater Subbasin Name: Santa Cruz Mid-County (3-001)  
 Disadvantaged Community: Disadvantaged Community  
 CA Enviroscreen 3 Score: 11-15%  
 CA Enviroscreen 4 Score: 15-20%  
 Military DOD Site: No  
 Facility Project Subtype: Not reported

MAP FINDINGS

**SOQUEL - 41ST AVENUE (Continued)**

**S132515951**

RWQCB Region: CENTRAL COAST RWQCB (REGION 3)  
 Site History: The site at 2755 and 2831 41st Avenue in Soquel, California, is a total of 2.703-acres on two properties (APNs 030-121-61 and 030-12-34). 2755 41st Avenue is currently vacant but historically used for a variety of agricultural, residential, and commercial purposes. 2831 41st Avenue current has vacant residential structures on the site. The site has been subject to multiple environmental investigations to evaluate potential contamination from past uses. From the 1930s through the 1950s, the site featured small residential structures and may have been used for agricultural activities, potentially contributing to contamination from pesticides. By the 1940s, a commercial building was constructed at 2851 41st Avenue, which housed businesses such as Johnny s Food Market, King s Paint & Paper (a paint retailer), and others associated with possible use and storage of hazardous materials. Another commercial structure at 3912 Soquel Drive was used by businesses like Ted s Motorcycle Shop and a self service laundromat, which may also have used and stored hazardous substances. These structures were demolished by 2019, leaving the site undeveloped. The adjoining properties include a car wash and gas station to the south, a lumber yard to the west, and a mix of commercial and residential properties to the north and east, which may contribute to regional contamination risks. Likely Sources of Contamination: Past site uses suggest that organochlorine pesticides (OCPs) are likely residues from agricultural activities, while volatile organic compounds (VOCs) are associated with historical commercial operations, including paint storage and motorcycle servicing. Off-site sources, such as neighboring gas stations and auto repair shops, may also contribute to regional VOC impacts through vapor migration. Chemicals of Concern: Investigations have identified the following chemicals of concern: Soil: Chlordane, dieldrin, and heptachlor epoxide. Soil Vapor: Benzene, chloroform, 1,3-butadiene, naphthalene, trichloroethylene (TCE), tetrachloroethylene (PCE), and total petroleum hydrocarbons (TPH) as gasoline. As of November 2024, investigative findings establish that the site has localized contamination requiring careful management, particularly as it transitions to proposed residential redevelopment. Future activities should focus on additional sampling to address data gaps and implementing mitigation strategies to protect human health and the environment.

[Click here to access the California GeoTracker records for this facility:](#)

NOTIFY 65:  
 Name: SOQUEL - 41ST AVENUE  
 Address: 2755 41ST AVENUE  
 City,State,Zip: SOQUEL, CA 95073  
 Date Reported: Not reported  
 Staff Initials: Not reported  
 Board File Number: Not reported  
 Facility Type: CLEANUP PROGRAM SITE  
 Discharge Date: Not reported  
 Issue Date: 01/03/2025  
 Incident Description: Not reported  
 Global ID: T10000022942  
 Status: OPEN - SITE ASSESSMENT

Map ID  
Direction  
Distance  
Elevation

MAP FINDINGS

Site

Database(s)

EDR ID Number  
EPA ID Number

**SOQUEL - 41ST AVENUE (Continued)**

**S132515951**

**CERS:**

Name: SOQUEL - 41ST AVENUE  
Address: 2755 41ST AVENUE  
City,State,Zip: SOQUEL, CA 95073  
Site ID: 931207  
CERS ID: T10000022942  
CERS Description: Cleanup Program Site

**Affiliation:**

Affiliation Type Desc: Local Agency Caseworker  
Entity Name: JOHN B. GERBRANDT - SANTA CRUZ COUNTY  
Entity Title: Not reported  
Affiliation Address: 701 Ocean Street, Room 312  
Affiliation City: SANTA CRUZ  
Affiliation State: CA  
Affiliation Country: Not reported  
Affiliation Zip: Not reported  
Affiliation Phone: ,

**62**  
**NE**  
**1/2-1**  
**0.925 mi.**  
**4886 ft.**

**COMMERCIAL PROPERTY**  
**3845 SOQUEL DRIVE**  
**SOQUEL, CA 95073**

**CPS-SLIC** **S124597129**  
**HWTS** **N/A**  
**Notify 65**  
**CERS**

**Relative:**  
**Higher**  
**Actual:**  
**128 ft.**

**CPS-SLIC:**

Name: COMMERCIAL PROPERTY  
Address: 3845 SOQUEL DRIVE  
City,State,Zip: SOQUEL, CA 95073  
Region: STATE  
**Facility Status: Completed - Case Closed**  
Status Date: 10/21/2024  
Global Id: T10000021390  
Lead Agency: SANTA CRUZ COUNTY  
Lead Agency Case Number: RO0000431  
Latitude: 36.98776  
Longitude: -121.96601  
Case Type: Cleanup Program Site  
Case Worker: JBG  
Local Agency: SANTA CRUZ COUNTY  
RB Case Number: Not reported  
File Location: All Files are on GeoTracker or in the Local Agency Database  
Potential Media Affected: Soil, Soil Vapor  
Potential Contaminants of Concern: Arsenic, Lead, Benzene, Ethylbenzene  
EPA Region: 9  
Coordinate Source: Not reported  
Cuf Case: Not reported  
Quantity Released Gallons: Not reported  
Begin Date: 09/20/2023  
Leak Reported Date: Not reported  
How Discovered: Not reported  
How Discovered Description: Not reported  
Discharge Source: Not reported  
Discharge Cause: Not reported  
Stop Method: Not reported  
Stop Description: Not reported  
No Further Action Date: 10/21/2024

Map ID  
Direction  
Distance  
Elevation

MAP FINDINGS

Site

Database(s)

EDR ID Number  
EPA ID Number

**COMMERCIAL PROPERTY (Continued)**

**S124597129**

CA Water Watershed Name: Big Basin - Santa Cruz - Aptos-Soquel (304.13)  
Dwr Groundwater Subbasin Name: Santa Cruz Mid-County (3-001)  
Disadvantaged Community: Not reported  
CA EnviroScreen 3 Score: 6-10%  
CA EnviroScreen 4 Score: 5-10%  
Military DOD Site: No  
Facility Project Subtype: Not reported  
RWQCB Region: CENTRAL COAST RWQCB (REGION 3)  
Site History: The 2.2-acre site was originally agricultural land and later developed with a residence, motel, and roofing company storage yard over the past 30+ years. A Phase I/II investigation was conducted in 2023. Phase I included a site reconnaissance, interviews, and records review. Phase II consisted of 20 soil borings, 8 converted to soil vapor probes, and collection of 5 composite soil samples analyzed for TPH, VOCs, metals, and pesticides. Follow-up step-out borings were advanced to further evaluate areas of elevated arsenic and lead. The site currently contains a small shed but is mostly undeveloped.

[Click here to access the California GeoTracker records for this facility:](#)

**HWTS:**

Name: BARBIC ROOFING COMPANY  
Address: 3845 SOQUEL DR  
Address 2: Not reported  
City,State,Zip: SOQUEL, CA 95073  
EPA ID: CAC002630495  
Inactive Date: 11/17/2008  
Create Date: 05/20/2008  
Last Act Date: Not reported  
Mailing Name: Not reported  
Mailing Address: PO BOX 338  
Mailing Address 2: CA  
Mailing City,State,Zip: SO 95073  
Owner Name: GORGE BARBIC  
Owner Address: PO BOX 338  
Owner Address 2: Not reported  
Owner City,State,Zip: SOQUEL, CA 95073  
Owner Phone: Not reported  
Owner Fax: Not reported  
Contact Name: GORGE BARBIC  
Contact Address: PO BOX 338  
Contact Address 2: Not reported  
City,State,Zip: SOQUEL, CA 95073  
Contact Phone: Not reported  
Contact Fax: Not reported  
Facility Status: Inactive  
Facility Type: TEMPORARY  
Category: STATE  
Latitude: 36.987312  
Longitude: -121.966204

**NOTIFY 65:**

Name: COMMERCIAL PROPERTY  
Address: 3845 SOQUEL DRIVE  
City,State,Zip: SOQUEL, CA 95073  
Date Reported: Not reported

Map ID  
Direction  
Distance  
Elevation

MAP FINDINGS

Site

Database(s)

EDR ID Number  
EPA ID Number

**COMMERCIAL PROPERTY (Continued)**

**S124597129**

Staff Initials: Not reported  
Board File Number: Not reported  
Facility Type: CLEANUP PROGRAM SITE  
Discharge Date: Not reported  
Issue Date: 10/11/2023  
Incident Description: Not reported  
Global ID: T10000021390  
Status: OPEN - SITE ASSESSMENT

**CERS:**

Name: COMMERCIAL PROPERTY  
Address: 3845 SOQUEL DRIVE  
City,State,Zip: SOQUEL, CA 95073  
Site ID: 895203  
CERS ID: T10000021390  
CERS Description: Cleanup Program Site

**Affiliation:**

Affiliation Type Desc: Local Agency Caseworker  
Entity Name: JOHN B. GERBRANDT - SANTA CRUZ COUNTY  
Entity Title: Not reported  
Affiliation Address: 701 Ocean Street, Room 312  
Affiliation City: SANTA CRUZ  
Affiliation State: CA  
Affiliation Country: Not reported  
Affiliation Zip: Not reported  
Affiliation Phone: ,

Count: 0 records.

ORPHAN SUMMARY

<u>City</u>	<u>EDR ID</u>	<u>Site Name</u>	<u>Site Address</u>	<u>Zip</u>	<u>Database(s)</u>
NO SITES FOUND					

# GOVERNMENT RECORDS SEARCHED / DATA CURRENCY TRACKING

To maintain currency of the following federal and state databases, EDR contacts the appropriate governmental agency on a monthly or quarterly basis, as required.

**Number of Days to Update:** Provides confirmation that EDR is reporting records that have been updated within 90 days from the date the government agency made the information available to the public.

## **STANDARD ENVIRONMENTAL RECORDS**

### ***Lists of Federal NPL (Superfund) sites***

#### **NPL: National Priority List**

National Priorities List (Superfund). The NPL is a subset of CERCLIS and identifies over 1,200 sites for priority cleanup under the Superfund Program. NPL sites may encompass relatively large areas. As such, EDR provides polygon coverage for over 1,000 NPL site boundaries produced by EPA's Environmental Photographic Interpretation Center (EPIC) and regional EPA offices.

Date of Government Version: 09/29/2025	Source: EPA
Date Data Arrived at EDR: 10/01/2025	Telephone: N/A
Date Made Active in Reports: 10/28/2025	Last EDR Contact: 10/01/2025
Number of Days to Update: 27	Next Scheduled EDR Contact: 01/05/2026
	Data Release Frequency: Quarterly

#### **NPL Site Boundaries**

##### **Sources:**

EPA's Environmental Photographic Interpretation Center (EPIC)  
Telephone: 202-564-7333

EPA Region 1  
Telephone 617-918-1143

EPA Region 6  
Telephone: 214-655-6659

EPA Region 3  
Telephone 215-814-5418

EPA Region 7  
Telephone: 913-551-7247

EPA Region 4  
Telephone 404-562-8033

EPA Region 8  
Telephone: 303-312-6774

EPA Region 5  
Telephone 312-886-6686

EPA Region 9  
Telephone: 415-947-4246

EPA Region 10  
Telephone 206-553-8665

#### **Proposed NPL: Proposed National Priority List Sites**

A site that has been proposed for listing on the National Priorities List through the issuance of a proposed rule in the Federal Register. EPA then accepts public comments on the site, responds to the comments, and places on the NPL those sites that continue to meet the requirements for listing.

Date of Government Version: 09/29/2025	Source: EPA
Date Data Arrived at EDR: 10/01/2025	Telephone: N/A
Date Made Active in Reports: 10/28/2025	Last EDR Contact: 10/01/2025
Number of Days to Update: 27	Next Scheduled EDR Contact: 01/05/2026
	Data Release Frequency: Quarterly

#### **NPL LIENS: Federal Superfund Liens**

Federal Superfund Liens. Under the authority granted the USEPA by CERCLA of 1980, the USEPA has the authority to file liens against real property in order to recover remedial action expenditures or when the property owner received notification of potential liability. USEPA compiles a listing of filed notices of Superfund Liens.

# GOVERNMENT RECORDS SEARCHED / DATA CURRENCY TRACKING

Date of Government Version: 10/15/1991  
Date Data Arrived at EDR: 02/02/1994  
Date Made Active in Reports: 03/30/1994  
Number of Days to Update: 56

Source: EPA  
Telephone: 202-564-4267  
Last EDR Contact: 08/15/2011  
Next Scheduled EDR Contact: 11/28/2011  
Data Release Frequency: No Update Planned

## ***Lists of Federal Delisted NPL sites***

Delisted NPL: National Priority List Deletions

The National Oil and Hazardous Substances Pollution Contingency Plan (NCP) establishes the criteria that the EPA uses to delete sites from the NPL. In accordance with 40 CFR 300.425.(e), sites may be deleted from the NPL where no further response is appropriate.

Date of Government Version: 09/29/2025  
Date Data Arrived at EDR: 10/01/2025  
Date Made Active in Reports: 10/28/2025  
Number of Days to Update: 27

Source: EPA  
Telephone: N/A  
Last EDR Contact: 10/01/2025  
Next Scheduled EDR Contact: 01/05/2026  
Data Release Frequency: Quarterly

## ***Lists of Federal sites subject to CERCLA removals and CERCLA orders***

FEDERAL FACILITY: Federal Facility Site Information listing

A listing of National Priority List (NPL) and Base Realignment and Closure (BRAC) sites found in the Comprehensive Environmental Response, Compensation and Liability Information System (CERCLIS) Database where EPA Federal Facilities Restoration and Reuse Office is involved in cleanup activities.

Date of Government Version: 05/05/2025  
Date Data Arrived at EDR: 06/20/2025  
Date Made Active in Reports: 08/27/2025  
Number of Days to Update: 68

Source: Environmental Protection Agency  
Telephone: 703-603-8704  
Last EDR Contact: 09/23/2025  
Next Scheduled EDR Contact: 01/05/2026  
Data Release Frequency: Varies

SEMS: Superfund Enterprise Management System

SEMS (Superfund Enterprise Management System) tracks hazardous waste sites, potentially hazardous waste sites, and remedial activities performed in support of EPA's Superfund Program across the United States. The list was formerly known as CERCLIS, renamed to SEMS by the EPA in 2015. The list contains data on potentially hazardous waste sites that have been reported to the USEPA by states, municipalities, private companies and private persons, pursuant to Section 103 of the Comprehensive Environmental Response, Compensation, and Liability Act (CERCLA). This dataset also contains sites which are either proposed to or on the National Priorities List (NPL) and the sites which are in the screening and assessment phase for possible inclusion on the NPL.

Date of Government Version: 09/29/2025  
Date Data Arrived at EDR: 10/01/2025  
Date Made Active in Reports: 10/28/2025  
Number of Days to Update: 27

Source: EPA  
Telephone: 800-424-9346  
Last EDR Contact: 10/01/2025  
Next Scheduled EDR Contact: 01/19/2026  
Data Release Frequency: Quarterly

## ***Lists of Federal CERCLA sites with NFRAP***

SEMS-ARCHIVE: Superfund Enterprise Management System Archive

# GOVERNMENT RECORDS SEARCHED / DATA CURRENCY TRACKING

SEMS-ARCHIVE (Superfund Enterprise Management System Archive) tracks sites that have no further interest under the Federal Superfund Program based on available information. The list was formerly known as the CERCLIS-NFRAP, renamed to SEMS ARCHIVE by the EPA in 2015. EPA may perform a minimal level of assessment work at a site while it is archived if site conditions change and/or new information becomes available. Archived sites have been removed and archived from the inventory of SEMS sites. Archived status indicates that, to the best of EPA's knowledge, assessment at a site has been completed and that EPA has determined no further steps will be taken to list the site on the National Priorities List (NPL), unless information indicates this decision was not appropriate or other considerations require a recommendation for listing at a later time. The decision does not necessarily mean that there is no hazard associated with a given site; it only means that, based upon available information, the location is not judged to be potential NPL site.

Date of Government Version: 09/29/2025	Source: EPA
Date Data Arrived at EDR: 10/01/2025	Telephone: 800-424-9346
Date Made Active in Reports: 10/28/2025	Last EDR Contact: 10/01/2025
Number of Days to Update: 27	Next Scheduled EDR Contact: 01/19/2026
	Data Release Frequency: Quarterly

## ***Lists of Federal RCRA facilities undergoing Corrective Action***

CORRACTS: Corrective Action Report

CORRACTS identifies hazardous waste handlers with RCRA corrective action activity.

Date of Government Version: 06/02/2025	Source: EPA
Date Data Arrived at EDR: 06/03/2025	Telephone: 800-424-9346
Date Made Active in Reports: 06/16/2025	Last EDR Contact: 10/01/2025
Number of Days to Update: 13	Next Scheduled EDR Contact: 12/29/2025
	Data Release Frequency: Quarterly

## ***Lists of Federal RCRA TSD facilities***

RCRA-TSDF: RCRA - Treatment, Storage and Disposal

RCRAInfo is EPA's comprehensive information system, providing access to data supporting the Resource Conservation and Recovery Act (RCRA) of 1976 and the Hazardous and Solid Waste Amendments (HSWA) of 1984. The database includes selective information on sites which generate, transport, store, treat and/or dispose of hazardous waste as defined by the Resource Conservation and Recovery Act (RCRA). Transporters are individuals or entities that move hazardous waste from the generator offsite to a facility that can recycle, treat, store, or dispose of the waste. TSDFs treat, store, or dispose of the waste.

Date of Government Version: 06/02/2025	Source: Environmental Protection Agency
Date Data Arrived at EDR: 06/04/2025	Telephone: (415) 495-8895
Date Made Active in Reports: 06/16/2025	Last EDR Contact: 10/01/2025
Number of Days to Update: 12	Next Scheduled EDR Contact: 12/29/2025
	Data Release Frequency: Quarterly

## ***Lists of Federal RCRA generators***

RCRA-LQG: RCRA - Large Quantity Generators

RCRAInfo is EPA's comprehensive information system, providing access to data supporting the Resource Conservation and Recovery Act (RCRA) of 1976 and the Hazardous and Solid Waste Amendments (HSWA) of 1984. The database includes selective information on sites which generate, transport, store, treat and/or dispose of hazardous waste as defined by the Resource Conservation and Recovery Act (RCRA). Large quantity generators (LQGs) generate over 1,000 kilograms (kg) of hazardous waste, or over 1 kg of acutely hazardous waste per month.

Date of Government Version: 06/02/2025	Source: Environmental Protection Agency
Date Data Arrived at EDR: 06/04/2025	Telephone: (415) 495-8895
Date Made Active in Reports: 06/16/2025	Last EDR Contact: 10/01/2025
Number of Days to Update: 12	Next Scheduled EDR Contact: 12/29/2025
	Data Release Frequency: Quarterly

# GOVERNMENT RECORDS SEARCHED / DATA CURRENCY TRACKING

## RCRA-SQG: RCRA - Small Quantity Generators

RCRAInfo is EPA's comprehensive information system, providing access to data supporting the Resource Conservation and Recovery Act (RCRA) of 1976 and the Hazardous and Solid Waste Amendments (HSWA) of 1984. The database includes selective information on sites which generate, transport, store, treat and/or dispose of hazardous waste as defined by the Resource Conservation and Recovery Act (RCRA). Small quantity generators (SQGs) generate between 100 kg and 1,000 kg of hazardous waste per month.

Date of Government Version: 06/02/2025	Source: Environmental Protection Agency
Date Data Arrived at EDR: 06/04/2025	Telephone: (415) 495-8895
Date Made Active in Reports: 06/16/2025	Last EDR Contact: 10/01/2025
Number of Days to Update: 12	Next Scheduled EDR Contact: 12/29/2025
	Data Release Frequency: Quarterly

## RCRA-VSQG: RCRA - Very Small Quantity Generators (Formerly Conditionally Exempt Small Quantity Generators)

RCRAInfo is EPA's comprehensive information system, providing access to data supporting the Resource Conservation and Recovery Act (RCRA) of 1976 and the Hazardous and Solid Waste Amendments (HSWA) of 1984. The database includes selective information on sites which generate, transport, store, treat and/or dispose of hazardous waste as defined by the Resource Conservation and Recovery Act (RCRA). Very small quantity generators (VSQGs) generate less than 100 kg of hazardous waste, or less than 1 kg of acutely hazardous waste per month.

Date of Government Version: 06/02/2025	Source: Environmental Protection Agency
Date Data Arrived at EDR: 06/04/2025	Telephone: (415) 495-8895
Date Made Active in Reports: 06/16/2025	Last EDR Contact: 10/01/2025
Number of Days to Update: 12	Next Scheduled EDR Contact: 12/29/2025
	Data Release Frequency: Quarterly

## ***Federal institutional controls / engineering controls registries***

### LUCIS: Land Use Control Information System

LUCIS contains records of land use control information pertaining to the former Navy Base Realignment and Closure properties.

Date of Government Version: 03/11/2025	Source: Department of the Navy
Date Data Arrived at EDR: 04/02/2025	Telephone: 843-820-7326
Date Made Active in Reports: 06/24/2025	Last EDR Contact: 10/28/2025
Number of Days to Update: 83	Next Scheduled EDR Contact: 02/16/2026
	Data Release Frequency: Varies

### US ENG CONTROLS: Engineering Controls Sites List

A listing of sites with engineering controls in place. Engineering controls include various forms of caps, building foundations, liners, and treatment methods to create pathway elimination for regulated substances to enter environmental media or effect human health.

Date of Government Version: 05/19/2025	Source: Environmental Protection Agency
Date Data Arrived at EDR: 05/20/2025	Telephone: 703-603-0695
Date Made Active in Reports: 07/29/2025	Last EDR Contact: 10/01/2025
Number of Days to Update: 70	Next Scheduled EDR Contact: 12/02/2024
	Data Release Frequency: Varies

### US INST CONTROLS: Institutional Controls Sites List

A listing of sites with institutional controls in place. Institutional controls include administrative measures, such as groundwater use restrictions, construction restrictions, property use restrictions, and post remediation care requirements intended to prevent exposure to contaminants remaining on site. Deed restrictions are generally required as part of the institutional controls.

Date of Government Version: 05/19/2025	Source: Environmental Protection Agency
Date Data Arrived at EDR: 05/20/2025	Telephone: 703-603-0695
Date Made Active in Reports: 07/29/2025	Last EDR Contact: 10/01/2025
Number of Days to Update: 70	Next Scheduled EDR Contact: 12/01/2025
	Data Release Frequency: Varies

# GOVERNMENT RECORDS SEARCHED / DATA CURRENCY TRACKING

## ***Federal ERNS list***

ERNS: Emergency Response Notification System

Emergency Response Notification System. ERNS records and stores information on reported releases of oil and hazardous substances.

Date of Government Version: 06/10/2025

Date Data Arrived at EDR: 06/12/2025

Date Made Active in Reports: 06/16/2025

Number of Days to Update: 4

Source: National Response Center, United States Coast Guard

Telephone: 202-267-2180

Last EDR Contact: 10/01/2025

Next Scheduled EDR Contact: 12/29/2025

Data Release Frequency: Quarterly

## ***Lists of state- and tribal (Superfund) equivalent sites***

RESPONSE: State Response Sites

Identifies confirmed release sites where DTSC is involved in remediation, either in a lead or oversight capacity. These confirmed release sites are generally high-priority and high potential risk.

Date of Government Version: 07/17/2025

Date Data Arrived at EDR: 07/17/2025

Date Made Active in Reports: 10/08/2025

Number of Days to Update: 83

Source: Department of Toxic Substances Control

Telephone: 916-323-3400

Last EDR Contact: 10/20/2025

Next Scheduled EDR Contact: 02/02/2026

Data Release Frequency: Quarterly

## ***Lists of state- and tribal hazardous waste facilities***

ENVIROSTOR: EnviroStor Database

The Department of Toxic Substances Control's (DTSC's) Site Mitigation and Brownfields Reuse Program's (SMBRP's) EnviroStor database identifies sites that have known contamination or sites for which there may be reasons to investigate further. The database includes the following site types: Federal Superfund sites (National Priorities List (NPL)); State Response, including Military Facilities and State Superfund; Voluntary Cleanup; and School sites. EnviroStor provides similar information to the information that was available in CalSites, and provides additional site information, including, but not limited to, identification of formerly-contaminated properties that have been released for reuse, properties where environmental deed restrictions have been recorded to prevent inappropriate land uses, and risk characterization information that is used to assess potential impacts to public health and the environment at contaminated sites.

Date of Government Version: 07/17/2025

Date Data Arrived at EDR: 07/17/2025

Date Made Active in Reports: 10/08/2025

Number of Days to Update: 83

Source: Department of Toxic Substances Control

Telephone: 916-323-3400

Last EDR Contact: 10/20/2025

Next Scheduled EDR Contact: 02/02/2026

Data Release Frequency: Quarterly

## ***Lists of state and tribal landfills and solid waste disposal facilities***

SWF/LF (SWIS): Solid Waste Information System

Active, Closed and Inactive Landfills. SWF/LF records typically contain an inventory of solid waste disposal facilities or landfills. These may be active or inactive facilities or open dumps that failed to meet RCRA Section 4004 criteria for solid waste landfills or disposal sites.

Date of Government Version: 07/31/2025

Date Data Arrived at EDR: 07/31/2025

Date Made Active in Reports: 10/21/2025

Number of Days to Update: 82

Source: Department of Resources Recycling and Recovery

Telephone: 916-341-6320

Last EDR Contact: 07/31/2025

Next Scheduled EDR Contact: 11/17/2025

Data Release Frequency: Quarterly

## ***Lists of state and tribal leaking storage tanks***

# GOVERNMENT RECORDS SEARCHED / DATA CURRENCY TRACKING

## LUST REG 4: Underground Storage Tank Leak List

Los Angeles, Ventura counties. For more current information, please refer to the State Water Resources Control Board's LUST database.

Date of Government Version: 09/07/2004	Source: California Regional Water Quality Control Board Los Angeles Region (4)
Date Data Arrived at EDR: 09/07/2004	Telephone: 213-576-6710
Date Made Active in Reports: 10/12/2004	Last EDR Contact: 09/06/2011
Number of Days to Update: 35	Next Scheduled EDR Contact: 12/19/2011
	Data Release Frequency: No Update Planned

## LUST REG 5: Leaking Underground Storage Tank Database

Leaking Underground Storage Tank locations. Alameda, Alpine, Amador, Butte, Colusa, Contra Costa, Calveras, El Dorado, Fresno, Glenn, Kern, Kings, Lake, Lassen, Madera, Mariposa, Merced, Modoc, Napa, Nevada, Placer, Plumas, Sacramento, San Joaquin, Shasta, Solano, Stanislaus, Sutter, Tehama, Tulare, Tuolumne, Yolo, Yuba counties.

Date of Government Version: 07/01/2008	Source: California Regional Water Quality Control Board Central Valley Region (5)
Date Data Arrived at EDR: 07/22/2008	Telephone: 916-464-4834
Date Made Active in Reports: 07/31/2008	Last EDR Contact: 07/01/2011
Number of Days to Update: 9	Next Scheduled EDR Contact: 10/17/2011
	Data Release Frequency: No Update Planned

## LUST REG 7: Leaking Underground Storage Tank Case Listing

Leaking Underground Storage Tank locations. Imperial, Riverside, San Diego, Santa Barbara counties.

Date of Government Version: 02/26/2004	Source: California Regional Water Quality Control Board Colorado River Basin Region (7)
Date Data Arrived at EDR: 02/26/2004	Telephone: 760-776-8943
Date Made Active in Reports: 03/24/2004	Last EDR Contact: 08/01/2011
Number of Days to Update: 27	Next Scheduled EDR Contact: 11/14/2011
	Data Release Frequency: No Update Planned

## LUST REG 8: Leaking Underground Storage Tanks

California Regional Water Quality Control Board Santa Ana Region (8). For more current information, please refer to the State Water Resources Control Board's LUST database.

Date of Government Version: 02/14/2005	Source: California Regional Water Quality Control Board Santa Ana Region (8)
Date Data Arrived at EDR: 02/15/2005	Telephone: 909-782-4496
Date Made Active in Reports: 03/28/2005	Last EDR Contact: 08/15/2011
Number of Days to Update: 41	Next Scheduled EDR Contact: 11/28/2011
	Data Release Frequency: No Update Planned

## LUST REG 3: Leaking Underground Storage Tank Database

Leaking Underground Storage Tank locations. Monterey, San Benito, San Luis Obispo, Santa Barbara, Santa Cruz counties.

Date of Government Version: 05/19/2003	Source: California Regional Water Quality Control Board Central Coast Region (3)
Date Data Arrived at EDR: 05/19/2003	Telephone: 805-542-4786
Date Made Active in Reports: 06/02/2003	Last EDR Contact: 07/18/2011
Number of Days to Update: 14	Next Scheduled EDR Contact: 10/31/2011
	Data Release Frequency: No Update Planned

## LUST REG 2: Fuel Leak List

Leaking Underground Storage Tank locations. Alameda, Contra Costa, Marin, Napa, San Francisco, San Mateo, Santa Clara, Solano, Sonoma counties.

Date of Government Version: 09/30/2004	Source: California Regional Water Quality Control Board San Francisco Bay Region (2)
Date Data Arrived at EDR: 10/20/2004	Telephone: 510-622-2433
Date Made Active in Reports: 11/19/2004	Last EDR Contact: 09/19/2011
Number of Days to Update: 30	Next Scheduled EDR Contact: 01/02/2012
	Data Release Frequency: No Update Planned

# GOVERNMENT RECORDS SEARCHED / DATA CURRENCY TRACKING

## LUST REG 1: Active Toxic Site Investigation

Del Norte, Humboldt, Lake, Mendocino, Modoc, Siskiyou, Sonoma, Trinity counties. For more current information, please refer to the State Water Resources Control Board's LUST database.

Date of Government Version: 02/01/2001	Source: California Regional Water Quality Control Board North Coast (1)
Date Data Arrived at EDR: 02/28/2001	Telephone: 707-570-3769
Date Made Active in Reports: 03/29/2001	Last EDR Contact: 08/01/2011
Number of Days to Update: 29	Next Scheduled EDR Contact: 11/14/2011
	Data Release Frequency: No Update Planned

## LUST REG 6V: Leaking Underground Storage Tank Case Listing

Leaking Underground Storage Tank locations. Inyo, Kern, Los Angeles, Mono, San Bernardino counties.

Date of Government Version: 06/07/2005	Source: California Regional Water Quality Control Board Victorville Branch Office (6)
Date Data Arrived at EDR: 06/07/2005	Telephone: 760-241-7365
Date Made Active in Reports: 06/29/2005	Last EDR Contact: 09/12/2011
Number of Days to Update: 22	Next Scheduled EDR Contact: 12/26/2011
	Data Release Frequency: No Update Planned

## LUST: Leaking Underground Fuel Tank Report (GEOTRACKER)

Leaking Underground Storage Tank (LUST) Sites included in GeoTracker. GeoTracker is the Water Boards data management system for sites that impact, or have the potential to impact, water quality in California, with emphasis on groundwater.

Date of Government Version: 06/02/2025	Source: State Water Resources Control Board
Date Data Arrived at EDR: 06/02/2025	Telephone: see region list
Date Made Active in Reports: 07/11/2025	Last EDR Contact: 08/29/2025
Number of Days to Update: 39	Next Scheduled EDR Contact: 12/15/2025
	Data Release Frequency: Quarterly

## LUST REG 6L: Leaking Underground Storage Tank Case Listing

For more current information, please refer to the State Water Resources Control Board's LUST database.

Date of Government Version: 09/09/2003	Source: California Regional Water Quality Control Board Lahontan Region (6)
Date Data Arrived at EDR: 09/10/2003	Telephone: 530-542-5572
Date Made Active in Reports: 10/07/2003	Last EDR Contact: 09/12/2011
Number of Days to Update: 27	Next Scheduled EDR Contact: 12/26/2011
	Data Release Frequency: No Update Planned

## LUST REG 9: Leaking Underground Storage Tank Report

Orange, Riverside, San Diego counties. For more current information, please refer to the State Water Resources Control Board's LUST database.

Date of Government Version: 03/01/2001	Source: California Regional Water Quality Control Board San Diego Region (9)
Date Data Arrived at EDR: 04/23/2001	Telephone: 858-637-5595
Date Made Active in Reports: 05/21/2001	Last EDR Contact: 09/26/2011
Number of Days to Update: 28	Next Scheduled EDR Contact: 01/09/2012
	Data Release Frequency: No Update Planned

## INDIAN LUST R4: Leaking Underground Storage Tanks on Indian Land

LUSTs on Indian land in Florida, Mississippi and North Carolina.

Date of Government Version: 04/21/2025	Source: EPA Region 4
Date Data Arrived at EDR: 07/10/2025	Telephone: 404-562-8677
Date Made Active in Reports: 10/02/2025	Last EDR Contact: 10/15/2025
Number of Days to Update: 84	Next Scheduled EDR Contact: 01/26/2026
	Data Release Frequency: Varies

## INDIAN LUST R7: Leaking Underground Storage Tanks on Indian Land

LUSTs on Indian land in Iowa, Kansas, and Nebraska

# GOVERNMENT RECORDS SEARCHED / DATA CURRENCY TRACKING

Date of Government Version: 05/22/2025	Source: EPA Region 7
Date Data Arrived at EDR: 07/10/2025	Telephone: 913-551-7003
Date Made Active in Reports: 10/02/2025	Last EDR Contact: 10/15/2025
Number of Days to Update: 84	Next Scheduled EDR Contact: 01/26/2026
	Data Release Frequency: Varies

**INDIAN LUST R9: Leaking Underground Storage Tanks on Indian Land**  
LUSTs on Indian land in Arizona, California, New Mexico and Nevada

Date of Government Version: 04/21/2025	Source: Environmental Protection Agency
Date Data Arrived at EDR: 07/10/2025	Telephone: 415-972-3372
Date Made Active in Reports: 10/02/2025	Last EDR Contact: 10/15/2025
Number of Days to Update: 84	Next Scheduled EDR Contact: 01/26/2026
	Data Release Frequency: Varies

**INDIAN LUST R5: Leaking Underground Storage Tanks on Indian Land**  
Leaking underground storage tanks located on Indian Land in Michigan, Minnesota and Wisconsin.

Date of Government Version: 04/21/2025	Source: EPA, Region 5
Date Data Arrived at EDR: 07/10/2025	Telephone: 312-886-7439
Date Made Active in Reports: 10/02/2025	Last EDR Contact: 10/15/2025
Number of Days to Update: 84	Next Scheduled EDR Contact: 01/26/2026
	Data Release Frequency: Varies

**INDIAN LUST R6: Leaking Underground Storage Tanks on Indian Land**  
LUSTs on Indian land in New Mexico and Oklahoma.

Date of Government Version: 04/21/2025	Source: EPA Region 6
Date Data Arrived at EDR: 07/10/2025	Telephone: 214-665-6597
Date Made Active in Reports: 10/02/2025	Last EDR Contact: 10/15/2025
Number of Days to Update: 84	Next Scheduled EDR Contact: 01/26/2026
	Data Release Frequency: Varies

**INDIAN LUST R10: Leaking Underground Storage Tanks on Indian Land**  
LUSTs on Indian land in Alaska, Idaho, Oregon and Washington.

Date of Government Version: 05/27/2025	Source: EPA Region 10
Date Data Arrived at EDR: 07/10/2025	Telephone: 206-553-2857
Date Made Active in Reports: 10/02/2025	Last EDR Contact: 10/15/2025
Number of Days to Update: 84	Next Scheduled EDR Contact: 01/26/2026
	Data Release Frequency: Varies

**INDIAN LUST R1: Leaking Underground Storage Tanks on Indian Land**  
A listing of leaking underground storage tank locations on Indian Land.

Date of Government Version: 04/21/2025	Source: EPA Region 1
Date Data Arrived at EDR: 07/10/2025	Telephone: 617-918-1313
Date Made Active in Reports: 10/02/2025	Last EDR Contact: 10/15/2025
Number of Days to Update: 84	Next Scheduled EDR Contact: 01/26/2026
	Data Release Frequency: Varies

**INDIAN LUST R8: Leaking Underground Storage Tanks on Indian Land**  
LUSTs on Indian land in Colorado, Montana, North Dakota, South Dakota, Utah and Wyoming.

Date of Government Version: 05/22/2025	Source: EPA Region 8
Date Data Arrived at EDR: 07/10/2025	Telephone: 303-312-6271
Date Made Active in Reports: 10/02/2025	Last EDR Contact: 10/15/2025
Number of Days to Update: 84	Next Scheduled EDR Contact: 01/26/2026
	Data Release Frequency: Varies

# GOVERNMENT RECORDS SEARCHED / DATA CURRENCY TRACKING

## CPS-SLIC: Statewide SLIC Cases (GEOTRACKER)

Cleanup Program Sites (CPS; also known as Site Cleanups [SC] and formerly known as Spills, Leaks, Investigations, and Cleanups [SLIC] sites) included in GeoTracker. GeoTracker is the Water Boards data management system for sites that impact, or have the potential to impact, water quality in California, with emphasis on groundwater.

Date of Government Version: 06/02/2025	Source: State Water Resources Control Board
Date Data Arrived at EDR: 06/02/2025	Telephone: 866-480-1028
Date Made Active in Reports: 07/11/2025	Last EDR Contact: 08/29/2025
Number of Days to Update: 39	Next Scheduled EDR Contact: 12/15/2025
	Data Release Frequency: Varies

## SLIC REG 1: Active Toxic Site Investigations

The SLIC (Spills, Leaks, Investigations and Cleanup) program is designed to protect and restore water quality from spills, leaks, and similar discharges.

Date of Government Version: 04/03/2003	Source: California Regional Water Quality Control Board, North Coast Region (1)
Date Data Arrived at EDR: 04/07/2003	Telephone: 707-576-2220
Date Made Active in Reports: 04/25/2003	Last EDR Contact: 08/01/2011
Number of Days to Update: 18	Next Scheduled EDR Contact: 11/14/2011
	Data Release Frequency: No Update Planned

## SLIC REG 2: Spills, Leaks, Investigation & Cleanup Cost Recovery Listing

The SLIC (Spills, Leaks, Investigations and Cleanup) program is designed to protect and restore water quality from spills, leaks, and similar discharges.

Date of Government Version: 09/30/2004	Source: Regional Water Quality Control Board San Francisco Bay Region (2)
Date Data Arrived at EDR: 10/20/2004	Telephone: 510-286-0457
Date Made Active in Reports: 11/19/2004	Last EDR Contact: 09/19/2011
Number of Days to Update: 30	Next Scheduled EDR Contact: 01/02/2012
	Data Release Frequency: No Update Planned

## SLIC REG 3: Spills, Leaks, Investigation & Cleanup Cost Recovery Listing

The SLIC (Spills, Leaks, Investigations and Cleanup) program is designed to protect and restore water quality from spills, leaks, and similar discharges.

Date of Government Version: 05/18/2006	Source: California Regional Water Quality Control Board Central Coast Region (3)
Date Data Arrived at EDR: 05/18/2006	Telephone: 805-549-3147
Date Made Active in Reports: 06/15/2006	Last EDR Contact: 07/18/2011
Number of Days to Update: 28	Next Scheduled EDR Contact: 10/31/2011
	Data Release Frequency: No Update Planned

## SLIC REG 4: Spills, Leaks, Investigation & Cleanup Cost Recovery Listing

The SLIC (Spills, Leaks, Investigations and Cleanup) program is designed to protect and restore water quality from spills, leaks, and similar discharges.

Date of Government Version: 11/17/2004	Source: Region Water Quality Control Board Los Angeles Region (4)
Date Data Arrived at EDR: 11/18/2004	Telephone: 213-576-6600
Date Made Active in Reports: 01/04/2005	Last EDR Contact: 07/01/2011
Number of Days to Update: 47	Next Scheduled EDR Contact: 10/17/2011
	Data Release Frequency: No Update Planned

## SLIC REG 5: Spills, Leaks, Investigation & Cleanup Cost Recovery Listing

The SLIC (Spills, Leaks, Investigations and Cleanup) program is designed to protect and restore water quality from spills, leaks, and similar discharges.

Date of Government Version: 04/01/2005	Source: Regional Water Quality Control Board Central Valley Region (5)
Date Data Arrived at EDR: 04/05/2005	Telephone: 916-464-3291
Date Made Active in Reports: 04/21/2005	Last EDR Contact: 09/12/2011
Number of Days to Update: 16	Next Scheduled EDR Contact: 12/26/2011
	Data Release Frequency: No Update Planned

# GOVERNMENT RECORDS SEARCHED / DATA CURRENCY TRACKING

## SLIC REG 6V: Spills, Leaks, Investigation & Cleanup Cost Recovery Listing

The SLIC (Spills, Leaks, Investigations and Cleanup) program is designed to protect and restore water quality from spills, leaks, and similar discharges.

Date of Government Version: 05/24/2005  
Date Data Arrived at EDR: 05/25/2005  
Date Made Active in Reports: 06/16/2005  
Number of Days to Update: 22

Source: Regional Water Quality Control Board, Victorville Branch  
Telephone: 619-241-6583  
Last EDR Contact: 08/15/2011  
Next Scheduled EDR Contact: 11/28/2011  
Data Release Frequency: No Update Planned

## SLIC REG 6L: SLIC Sites

The SLIC (Spills, Leaks, Investigations and Cleanup) program is designed to protect and restore water quality from spills, leaks, and similar discharges.

Date of Government Version: 09/07/2004  
Date Data Arrived at EDR: 09/07/2004  
Date Made Active in Reports: 10/12/2004  
Number of Days to Update: 35

Source: California Regional Water Quality Control Board, Lahontan Region  
Telephone: 530-542-5574  
Last EDR Contact: 08/15/2011  
Next Scheduled EDR Contact: 11/28/2011  
Data Release Frequency: No Update Planned

## SLIC REG 7: SLIC List

The SLIC (Spills, Leaks, Investigations and Cleanup) program is designed to protect and restore water quality from spills, leaks, and similar discharges.

Date of Government Version: 11/24/2004  
Date Data Arrived at EDR: 11/29/2004  
Date Made Active in Reports: 01/04/2005  
Number of Days to Update: 36

Source: California Regional Quality Control Board, Colorado River Basin Region  
Telephone: 760-346-7491  
Last EDR Contact: 08/01/2011  
Next Scheduled EDR Contact: 11/14/2011  
Data Release Frequency: No Update Planned

## SLIC REG 8: Spills, Leaks, Investigation & Cleanup Cost Recovery Listing

The SLIC (Spills, Leaks, Investigations and Cleanup) program is designed to protect and restore water quality from spills, leaks, and similar discharges.

Date of Government Version: 04/03/2008  
Date Data Arrived at EDR: 04/03/2008  
Date Made Active in Reports: 04/14/2008  
Number of Days to Update: 11

Source: California Region Water Quality Control Board Santa Ana Region (8)  
Telephone: 951-782-3298  
Last EDR Contact: 09/12/2011  
Next Scheduled EDR Contact: 12/26/2011  
Data Release Frequency: No Update Planned

## SLIC REG 9: Spills, Leaks, Investigation & Cleanup Cost Recovery Listing

The SLIC (Spills, Leaks, Investigations and Cleanup) program is designed to protect and restore water quality from spills, leaks, and similar discharges.

Date of Government Version: 09/10/2007  
Date Data Arrived at EDR: 09/11/2007  
Date Made Active in Reports: 09/28/2007  
Number of Days to Update: 17

Source: California Regional Water Quality Control Board San Diego Region (9)  
Telephone: 858-467-2980  
Last EDR Contact: 08/08/2011  
Next Scheduled EDR Contact: 11/21/2011  
Data Release Frequency: No Update Planned

## ***Lists of state and tribal registered storage tanks***

### FEMA UST: Underground Storage Tank Listing

A listing of all FEMA owned underground storage tanks.

Date of Government Version: 04/08/2025  
Date Data Arrived at EDR: 04/23/2025  
Date Made Active in Reports: 04/24/2025  
Number of Days to Update: 1

Source: FEMA  
Telephone: 202-646-5797  
Last EDR Contact: 10/16/2025  
Next Scheduled EDR Contact: 01/12/2026  
Data Release Frequency: Varies

# GOVERNMENT RECORDS SEARCHED / DATA CURRENCY TRACKING

## UST: Active UST Facilities

Active UST facilities gathered from the local regulatory agencies

Date of Government Version: 06/02/2025	Source: SWRCB
Date Data Arrived at EDR: 06/02/2025	Telephone: 916-341-5851
Date Made Active in Reports: 08/27/2025	Last EDR Contact: 08/29/2025
Number of Days to Update: 86	Next Scheduled EDR Contact: 12/15/2025
	Data Release Frequency: Semi-Annually

## MILITARY UST SITES: Military UST Sites (GEOTRACKER)

Military ust sites

Date of Government Version: 06/02/2025	Source: State Water Resources Control Board
Date Data Arrived at EDR: 06/02/2025	Telephone: 866-480-1028
Date Made Active in Reports: 08/26/2025	Last EDR Contact: 08/29/2025
Number of Days to Update: 85	Next Scheduled EDR Contact: 12/15/2025
	Data Release Frequency: Varies

## UST CLOSURE: Proposed Closure of Underground Storage Tank (UST) Cases

UST cases that are being considered for closure by either the State Water Resources Control Board or the Executive Director have been posted for a 60-day public comment period. UST Case Closures being proposed for consideration by the State Water Resources Control Board. These are primarily UST cases that meet closure criteria under the decisional framework in State Water Board Resolution No. 92-49 and other Board orders. UST Case Closures proposed for consideration by the Executive Director pursuant to State Water Board Resolution No. 2012-0061. These are cases that meet the criteria of the Low-Threat UST Case Closure Policy. UST Case Closure Review Denials and Approved Orders.

Date of Government Version: 05/13/2025	Source: State Water Resources Control Board
Date Data Arrived at EDR: 05/22/2025	Telephone: 916-327-7844
Date Made Active in Reports: 05/27/2025	Last EDR Contact: 09/03/2025
Number of Days to Update: 5	Next Scheduled EDR Contact: 12/15/2025
	Data Release Frequency: Varies

## AST: Aboveground Petroleum Storage Tank Facilities

A listing of aboveground storage tank petroleum storage tank locations.

Date of Government Version: 07/06/2016	Source: California Environmental Protection Agency
Date Data Arrived at EDR: 07/12/2016	Telephone: 916-327-5092
Date Made Active in Reports: 09/19/2016	Last EDR Contact: 09/03/2025
Number of Days to Update: 69	Next Scheduled EDR Contact: 12/22/2025
	Data Release Frequency: Varies

## INDIAN UST R4: Underground Storage Tanks on Indian Land

The Indian Underground Storage Tank (UST) database provides information about underground storage tanks on Indian land in EPA Region 4 (Alabama, Florida, Georgia, Kentucky, Mississippi, North Carolina, South Carolina, Tennessee and Tribal Nations)

Date of Government Version: 04/21/2025	Source: EPA Region 4
Date Data Arrived at EDR: 07/10/2025	Telephone: 404-562-9424
Date Made Active in Reports: 10/02/2025	Last EDR Contact: 10/15/2025
Number of Days to Update: 84	Next Scheduled EDR Contact: 01/26/2026
	Data Release Frequency: Varies

## INDIAN UST R6: Underground Storage Tanks on Indian Land

The Indian Underground Storage Tank (UST) database provides information about underground storage tanks on Indian land in EPA Region 6 (Louisiana, Arkansas, Oklahoma, New Mexico, Texas and 65 Tribes).

Date of Government Version: 04/21/2025	Source: EPA Region 6
Date Data Arrived at EDR: 07/10/2025	Telephone: 214-665-7591
Date Made Active in Reports: 10/02/2025	Last EDR Contact: 10/15/2025
Number of Days to Update: 84	Next Scheduled EDR Contact: 01/26/2026
	Data Release Frequency: Varies

# GOVERNMENT RECORDS SEARCHED / DATA CURRENCY TRACKING

## INDIAN UST R5: Underground Storage Tanks on Indian Land

The Indian Underground Storage Tank (UST) database provides information about underground storage tanks on Indian land in EPA Region 5 (Michigan, Minnesota and Wisconsin and Tribal Nations).

Date of Government Version: 04/21/2025	Source: EPA Region 5
Date Data Arrived at EDR: 07/10/2025	Telephone: 312-886-6136
Date Made Active in Reports: 10/02/2025	Last EDR Contact: 10/15/2025
Number of Days to Update: 84	Next Scheduled EDR Contact: 01/26/2026
	Data Release Frequency: Varies

## INDIAN UST R1: Underground Storage Tanks on Indian Land

The Indian Underground Storage Tank (UST) database provides information about underground storage tanks on Indian land in EPA Region 1 (Connecticut, Maine, Massachusetts, New Hampshire, Rhode Island, Vermont and ten Tribal Nations).

Date of Government Version: 04/21/2025	Source: EPA, Region 1
Date Data Arrived at EDR: 07/10/2025	Telephone: 617-918-1313
Date Made Active in Reports: 10/02/2025	Last EDR Contact: 10/15/2025
Number of Days to Update: 84	Next Scheduled EDR Contact: 01/26/2026
	Data Release Frequency: Varies

## INDIAN UST R10: Underground Storage Tanks on Indian Land

The Indian Underground Storage Tank (UST) database provides information about underground storage tanks on Indian land in EPA Region 10 (Alaska, Idaho, Oregon, Washington, and Tribal Nations).

Date of Government Version: 05/27/2025	Source: EPA Region 10
Date Data Arrived at EDR: 07/10/2025	Telephone: 206-553-2857
Date Made Active in Reports: 10/02/2025	Last EDR Contact: 10/15/2025
Number of Days to Update: 84	Next Scheduled EDR Contact: 01/26/2026
	Data Release Frequency: Varies

## INDIAN UST R7: Underground Storage Tanks on Indian Land

The Indian Underground Storage Tank (UST) database provides information about underground storage tanks on Indian land in EPA Region 7 (Iowa, Kansas, Missouri, Nebraska, and 9 Tribal Nations).

Date of Government Version: 05/22/2025	Source: EPA Region 7
Date Data Arrived at EDR: 07/10/2025	Telephone: 913-551-7003
Date Made Active in Reports: 10/02/2025	Last EDR Contact: 10/15/2025
Number of Days to Update: 84	Next Scheduled EDR Contact: 01/26/2026
	Data Release Frequency: Varies

## INDIAN UST R8: Underground Storage Tanks on Indian Land

The Indian Underground Storage Tank (UST) database provides information about underground storage tanks on Indian land in EPA Region 8 (Colorado, Montana, North Dakota, South Dakota, Utah, Wyoming and 27 Tribal Nations).

Date of Government Version: 05/22/2025	Source: EPA Region 8
Date Data Arrived at EDR: 07/10/2025	Telephone: 303-312-6137
Date Made Active in Reports: 10/02/2025	Last EDR Contact: 10/15/2025
Number of Days to Update: 84	Next Scheduled EDR Contact: 01/26/2026
	Data Release Frequency: Varies

## INDIAN UST R9: Underground Storage Tanks on Indian Land

The Indian Underground Storage Tank (UST) database provides information about underground storage tanks on Indian land in EPA Region 9 (Arizona, California, Hawaii, Nevada, the Pacific Islands, and Tribal Nations).

Date of Government Version: 04/21/2025	Source: EPA Region 9
Date Data Arrived at EDR: 07/10/2025	Telephone: 415-972-3368
Date Made Active in Reports: 10/02/2025	Last EDR Contact: 10/15/2025
Number of Days to Update: 84	Next Scheduled EDR Contact: 01/26/2026
	Data Release Frequency: Varies

# GOVERNMENT RECORDS SEARCHED / DATA CURRENCY TRACKING

## *Lists of state and tribal voluntary cleanup sites*

### INDIAN VCP R1: Voluntary Cleanup Priority Listing

A listing of voluntary cleanup priority sites located on Indian Land located in Region 1.

Date of Government Version: 07/27/2015	Source: EPA, Region 1
Date Data Arrived at EDR: 09/29/2015	Telephone: 617-918-1102
Date Made Active in Reports: 02/18/2016	Last EDR Contact: 09/09/2025
Number of Days to Update: 142	Next Scheduled EDR Contact: 12/29/2025
	Data Release Frequency: Varies

### INDIAN VCP R7: Voluntary Cleanup Priority Listing

A listing of voluntary cleanup priority sites located on Indian Land located in Region 7.

Date of Government Version: 03/20/2008	Source: EPA, Region 7
Date Data Arrived at EDR: 04/22/2008	Telephone: 913-551-7365
Date Made Active in Reports: 05/19/2008	Last EDR Contact: 07/08/2021
Number of Days to Update: 27	Next Scheduled EDR Contact: 07/20/2009
	Data Release Frequency: Varies

### VCP: Voluntary Cleanup Program Properties

Contains low threat level properties with either confirmed or unconfirmed releases and the project proponents have request that DTSC oversee investigation and/or cleanup activities and have agreed to provide coverage for DTSC's costs.

Date of Government Version: 07/17/2025	Source: Department of Toxic Substances Control
Date Data Arrived at EDR: 07/17/2025	Telephone: 916-323-3400
Date Made Active in Reports: 10/08/2025	Last EDR Contact: 10/20/2025
Number of Days to Update: 83	Next Scheduled EDR Contact: 02/02/2026
	Data Release Frequency: Quarterly

## *Lists of state and tribal brownfield sites*

### BROWNFIELDS: Considered Brownfields Sites Listing

A listing of sites the SWRCB considers to be Brownfields since these are sites have come to them through the MOA Process.

Date of Government Version: 06/12/2025	Source: State Water Resources Control Board
Date Data Arrived at EDR: 06/12/2025	Telephone: 916-323-7905
Date Made Active in Reports: 09/05/2025	Last EDR Contact: 09/16/2025
Number of Days to Update: 85	Next Scheduled EDR Contact: 12/26/2025
	Data Release Frequency: Quarterly

## **ADDITIONAL ENVIRONMENTAL RECORDS**

### ***Local Brownfield lists***

#### US BROWNFIELDS: A Listing of Brownfields Sites

Brownfields are real property, the expansion, redevelopment, or reuse of which may be complicated by the presence or potential presence of a hazardous substance, pollutant, or contaminant. Cleaning up and reinvesting in these properties takes development pressures off of undeveloped, open land, and both improves and protects the environment. Assessment, Cleanup and Redevelopment Exchange System (ACRES) stores information reported by EPA Brownfields grant recipients on brownfields properties assessed or cleaned up with grant funding as well as information on Targeted Brownfields Assessments performed by EPA Regions. A listing of ACRES Brownfield sites is obtained from Cleanups in My Community. Cleanups in My Community provides information on Brownfields properties for which information is reported back to EPA, as well as areas served by Brownfields grant programs.

Date of Government Version: 09/09/2024	Source: Environmental Protection Agency
Date Data Arrived at EDR: 09/11/2024	Telephone: 202-566-2777
Date Made Active in Reports: 12/06/2024	Last EDR Contact: 10/01/2025
Number of Days to Update: 86	Next Scheduled EDR Contact: 12/22/2025
	Data Release Frequency: Semi-Annually

# GOVERNMENT RECORDS SEARCHED / DATA CURRENCY TRACKING

## Local Lists of Landfill / Solid Waste Disposal Sites

### WMUDS/SWAT: Waste Management Unit Database

Waste Management Unit Database System. WMUDS is used by the State Water Resources Control Board staff and the Regional Water Quality Control Boards for program tracking and inventory of waste management units. WMUDS is composed of the following databases: Facility Information, Scheduled Inspections Information, Waste Management Unit Information, SWAT Program Information, SWAT Report Summary Information, SWAT Report Summary Data, Chapter 15 (formerly Subchapter 15) Information, Chapter 15 Monitoring Parameters, TPCA Program Information, RCRA Program Information, Closure Information, and Interested Parties Information.

Date of Government Version: 04/01/2000	Source: State Water Resources Control Board
Date Data Arrived at EDR: 04/10/2000	Telephone: 916-227-4448
Date Made Active in Reports: 05/10/2000	Last EDR Contact: 10/15/2025
Number of Days to Update: 30	Next Scheduled EDR Contact: 02/02/2026
	Data Release Frequency: No Update Planned

### SWRCY: Recycler Database

A listing of recycling facilities in California.

Date of Government Version: 05/30/2025	Source: Department of Conservation
Date Data Arrived at EDR: 05/30/2025	Telephone: 916-323-3836
Date Made Active in Reports: 08/18/2025	Last EDR Contact: 08/29/2025
Number of Days to Update: 80	Next Scheduled EDR Contact: 12/15/2025
	Data Release Frequency: Quarterly

### HAULERS: Registered Waste Tire Haulers Listing

A listing of registered waste tire haulers.

Date of Government Version: 05/19/2025	Source: Integrated Waste Management Board
Date Data Arrived at EDR: 05/20/2025	Telephone: 916-341-6422
Date Made Active in Reports: 08/05/2025	Last EDR Contact: 10/28/2025
Number of Days to Update: 77	Next Scheduled EDR Contact: 02/16/2026
	Data Release Frequency: Varies

### INDIAN ODI: Report on the Status of Open Dumps on Indian Lands

Location of open dumps on Indian land.

Date of Government Version: 12/31/1998	Source: Environmental Protection Agency
Date Data Arrived at EDR: 12/03/2007	Telephone: 703-308-8245
Date Made Active in Reports: 01/24/2008	Last EDR Contact: 10/15/2025
Number of Days to Update: 52	Next Scheduled EDR Contact: 02/02/2026
	Data Release Frequency: Varies

### DEBRIS REGION 9: Torres Martinez Reservation Illegal Dump Site Locations

A listing of illegal dump sites location on the Torres Martinez Indian Reservation located in eastern Riverside County and northern Imperial County, California.

Date of Government Version: 01/12/2009	Source: EPA, Region 9
Date Data Arrived at EDR: 05/07/2009	Telephone: 415-947-4219
Date Made Active in Reports: 09/21/2009	Last EDR Contact: 10/07/2025
Number of Days to Update: 137	Next Scheduled EDR Contact: 01/26/2026
	Data Release Frequency: No Update Planned

### ODI: Open Dump Inventory

An open dump is defined as a disposal facility that does not comply with one or more of the Part 257 or Part 258 Subtitle D Criteria.

Date of Government Version: 06/30/1985	Source: Environmental Protection Agency
Date Data Arrived at EDR: 08/09/2004	Telephone: 800-424-9346
Date Made Active in Reports: 09/17/2004	Last EDR Contact: 06/09/2004
Number of Days to Update: 39	Next Scheduled EDR Contact: N/A
	Data Release Frequency: No Update Planned

# GOVERNMENT RECORDS SEARCHED / DATA CURRENCY TRACKING

## IHS OPEN DUMPS: Open Dumps on Indian Land

A listing of all open dumps located on Indian Land in the United States.

Date of Government Version: 02/07/2024	Source: Department of Health & Human Services, Indian Health Service
Date Data Arrived at EDR: 11/13/2024	Telephone: 301-443-1452
Date Made Active in Reports: 11/19/2024	Last EDR Contact: 10/23/2025
Number of Days to Update: 6	Next Scheduled EDR Contact: 02/02/2026
	Data Release Frequency: Varies

## Local Lists of Hazardous waste / Contaminated Sites

### US HIST CDL: National Clandestine Laboratory Register

A listing of clandestine drug lab locations that have been removed from the DEAs National Clandestine Laboratory Register.

Date of Government Version: 04/04/2025	Source: Drug Enforcement Administration
Date Data Arrived at EDR: 06/02/2025	Telephone: 202-307-1000
Date Made Active in Reports: 08/12/2025	Last EDR Contact: 08/21/2025
Number of Days to Update: 71	Next Scheduled EDR Contact: 12/01/2025
	Data Release Frequency: No Update Planned

### HIST CAL-SITES: Calsites Database

The Calsites database contains potential or confirmed hazardous substance release properties. In 1996, California EPA reevaluated and significantly reduced the number of sites in the Calsites database. No longer updated by the state agency. It has been replaced by ENVIROSTOR.

Date of Government Version: 08/08/2005	Source: Department of Toxic Substance Control
Date Data Arrived at EDR: 08/03/2006	Telephone: 916-323-3400
Date Made Active in Reports: 08/24/2006	Last EDR Contact: 02/23/2009
Number of Days to Update: 21	Next Scheduled EDR Contact: 05/25/2009
	Data Release Frequency: No Update Planned

### SCH: School Property Evaluation Program

This category contains proposed and existing school sites that are being evaluated by DTSC for possible hazardous materials contamination. In some cases, these properties may be listed in the CalSites category depending on the level of threat to public health and safety or the environment they pose.

Date of Government Version: 07/17/2025	Source: Department of Toxic Substances Control
Date Data Arrived at EDR: 07/17/2025	Telephone: 916-323-3400
Date Made Active in Reports: 10/08/2025	Last EDR Contact: 10/20/2025
Number of Days to Update: 83	Next Scheduled EDR Contact: 02/02/2026
	Data Release Frequency: Quarterly

### CDL: Clandestine Drug Labs

A listing of drug lab locations. Listing of a location in this database does not indicate that any illegal drug lab materials were or were not present there, and does not constitute a determination that the location either requires or does not require additional cleanup work.

Date of Government Version: 12/31/2022	Source: Department of Toxic Substances Control
Date Data Arrived at EDR: 03/21/2024	Telephone: 916-255-6504
Date Made Active in Reports: 06/12/2024	Last EDR Contact: 10/28/2025
Number of Days to Update: 83	Next Scheduled EDR Contact: 02/09/2026
	Data Release Frequency: Varies

### CERS HAZ WASTE: California Environmental Reporting System Hazardous Waste

List of sites in the California Environmental Protection Agency (CalEPA) Regulated Site Portal which fall under the Hazardous Chemical Management, Hazardous Waste Onsite Treatment, Household Hazardous Waste Collection, Hazardous Waste Generator, and RCRA LQ HW Generator programs.

# GOVERNMENT RECORDS SEARCHED / DATA CURRENCY TRACKING

Date of Government Version: 04/14/2025  
Date Data Arrived at EDR: 04/15/2025  
Date Made Active in Reports: 07/07/2025  
Number of Days to Update: 83

Source: CalEPA  
Telephone: 916-323-2514  
Last EDR Contact: 10/13/2025  
Next Scheduled EDR Contact: 01/26/2026  
Data Release Frequency: Quarterly

## TOXIC PITS: Toxic Pits Cleanup Act Sites

Toxic PITS Cleanup Act Sites. TOXIC PITS identifies sites suspected of containing hazardous substances where cleanup has not yet been completed.

Date of Government Version: 07/01/1995  
Date Data Arrived at EDR: 08/30/1995  
Date Made Active in Reports: 09/26/1995  
Number of Days to Update: 27

Source: State Water Resources Control Board  
Telephone: 916-227-4364  
Last EDR Contact: 01/26/2009  
Next Scheduled EDR Contact: 04/27/2009  
Data Release Frequency: No Update Planned

## US CDL: Clandestine Drug Labs

A listing of clandestine drug lab locations. The U.S. Department of Justice ("the Department") provides this web site as a public service. It contains addresses of some locations where law enforcement agencies reported they found chemicals or other items that indicated the presence of either clandestine drug laboratories or dumpsites. In most cases, the source of the entries is not the Department, and the Department has not verified the entry and does not guarantee its accuracy. Members of the public must verify the accuracy of all entries by, for example, contacting local law enforcement and local health departments.

Date of Government Version: 04/04/2025  
Date Data Arrived at EDR: 06/02/2025  
Date Made Active in Reports: 08/12/2025  
Number of Days to Update: 71

Source: Drug Enforcement Administration  
Telephone: 202-307-1000  
Last EDR Contact: 08/21/2025  
Next Scheduled EDR Contact: 12/01/2025  
Data Release Frequency: Quarterly

## Local Lists of Registered Storage Tanks

### SWEEPS UST: SWEEPS UST Listing

Statewide Environmental Evaluation and Planning System. This underground storage tank listing was updated and maintained by a company contacted by the SWRCB in the early 1990's. The listing is no longer updated or maintained. The local agency is the contact for more information on a site on the SWEEPS list.

Date of Government Version: 06/01/1994  
Date Data Arrived at EDR: 07/07/2005  
Date Made Active in Reports: 08/11/2005  
Number of Days to Update: 35

Source: State Water Resources Control Board  
Telephone: N/A  
Last EDR Contact: 06/03/2005  
Next Scheduled EDR Contact: N/A  
Data Release Frequency: No Update Planned

### HIST UST: Hazardous Substance Storage Container Database

The Hazardous Substance Storage Container Database is a historical listing of UST sites. Refer to local/county source for current data.

Date of Government Version: 10/15/1990  
Date Data Arrived at EDR: 01/25/1991  
Date Made Active in Reports: 02/12/1991  
Number of Days to Update: 18

Source: State Water Resources Control Board  
Telephone: 916-341-5851  
Last EDR Contact: 07/26/2001  
Next Scheduled EDR Contact: N/A  
Data Release Frequency: No Update Planned

### SAN FRANCISCO AST: Aboveground Storage Tank Site Listing

Aboveground storage tank sites

Date of Government Version: 07/28/2025  
Date Data Arrived at EDR: 07/29/2025  
Date Made Active in Reports: 10/21/2025  
Number of Days to Update: 84

Source: San Francisco County Department of Public Health  
Telephone: 415-252-3896  
Last EDR Contact: 10/22/2025  
Next Scheduled EDR Contact: 02/09/2026  
Data Release Frequency: Varies

# GOVERNMENT RECORDS SEARCHED / DATA CURRENCY TRACKING

## CA FID UST: Facility Inventory Database

The Facility Inventory Database (FID) contains a historical listing of active and inactive underground storage tank locations from the State Water Resource Control Board. Refer to local/county source for current data.

Date of Government Version: 10/31/1994	Source: California Environmental Protection Agency
Date Data Arrived at EDR: 09/05/1995	Telephone: 916-341-5851
Date Made Active in Reports: 09/29/1995	Last EDR Contact: 12/28/1998
Number of Days to Update: 24	Next Scheduled EDR Contact: N/A
	Data Release Frequency: No Update Planned

## CERS TANKS: California Environmental Reporting System (CERS) Tanks

List of sites in the California Environmental Protection Agency (CalEPA) Regulated Site Portal which fall under the Aboveground Petroleum Storage and Underground Storage Tank regulatory programs.

Date of Government Version: 07/14/2025	Source: California Environmental Protection Agency
Date Data Arrived at EDR: 07/15/2025	Telephone: 916-323-2514
Date Made Active in Reports: 10/06/2025	Last EDR Contact: 10/13/2025
Number of Days to Update: 83	Next Scheduled EDR Contact: 01/26/2026
	Data Release Frequency: Quarterly

## Local Land Records

### LIENS: Environmental Liens Listing

A listing of property locations with environmental liens for California where DTSC is a lien holder.

Date of Government Version: 05/30/2025	Source: Department of Toxic Substances Control
Date Data Arrived at EDR: 05/30/2025	Telephone: 916-323-3400
Date Made Active in Reports: 08/18/2025	Last EDR Contact: 08/19/2025
Number of Days to Update: 80	Next Scheduled EDR Contact: 12/08/2025
	Data Release Frequency: Varies

### LIENS 2: CERCLA Lien Information

A Federal CERCLA ('Superfund') lien can exist by operation of law at any site or property at which EPA has spent Superfund monies. These monies are spent to investigate and address releases and threatened releases of contamination. CERCLIS provides information as to the identity of these sites and properties.

Date of Government Version: 09/29/2025	Source: Environmental Protection Agency
Date Data Arrived at EDR: 10/01/2025	Telephone: 202-564-6023
Date Made Active in Reports: 10/28/2025	Last EDR Contact: 10/01/2025
Number of Days to Update: 27	Next Scheduled EDR Contact: 01/05/2026
	Data Release Frequency: Semi-Annually

### DEED: Deed Restriction Listing

Site Mitigation and Brownfields Reuse Program Facility Sites with Deed Restrictions & Hazardous Waste Management Program Facility Sites with Deed / Land Use Restriction. The DTSC Site Mitigation and Brownfields Reuse Program (SMBRP) list includes sites cleaned up under the program's oversight and generally does not include current or former hazardous waste facilities that required a hazardous waste facility permit. The list represents deed restrictions that are active. Some sites have multiple deed restrictions. The DTSC Hazardous Waste Management Program (HWMP) has developed a list of current or former hazardous waste facilities that have a recorded land use restriction at the local county recorder's office. The land use restrictions on this list were required by the DTSC HWMP as a result of the presence of hazardous substances that remain on site after the facility (or part of the facility) has been closed or cleaned up. The types of land use restriction include deed notice, deed restriction, or a land use restriction that binds current and future owners.

Date of Government Version: 05/23/2025	Source: DTSC and SWRCB
Date Data Arrived at EDR: 05/23/2025	Telephone: 916-323-3400
Date Made Active in Reports: 08/14/2025	Last EDR Contact: 08/21/2025
Number of Days to Update: 83	Next Scheduled EDR Contact: 12/08/2025
	Data Release Frequency: Semi-Annually

## Records of Emergency Release Reports

# GOVERNMENT RECORDS SEARCHED / DATA CURRENCY TRACKING

## HMIRS: Hazardous Materials Information Reporting System

Hazardous Materials Incident Report System. HMIRS contains hazardous material spill incidents reported to DOT.

Date of Government Version: 06/11/2025	Source: U.S. Department of Transportation
Date Data Arrived at EDR: 06/12/2025	Telephone: 202-366-4555
Date Made Active in Reports: 06/16/2025	Last EDR Contact: 10/01/2025
Number of Days to Update: 4	Next Scheduled EDR Contact: 12/29/2025
	Data Release Frequency: Quarterly

## CHMIRS: California Hazardous Material Incident Report System

California Hazardous Material Incident Reporting System. CHMIRS contains information on reported hazardous material incidents (accidental releases or spills).

Date of Government Version: 05/31/2025	Source: Office of Emergency Services
Date Data Arrived at EDR: 07/10/2025	Telephone: 916-845-8400
Date Made Active in Reports: 10/03/2025	Last EDR Contact: 10/07/2025
Number of Days to Update: 85	Next Scheduled EDR Contact: 01/26/2026
	Data Release Frequency: Semi-Annually

## LDS: Land Disposal Sites Listing (GEOTRACKER)

Land Disposal sites (Landfills) included in GeoTracker. GeoTracker is the Water Boards data management system for sites that impact, or have the potential to impact, water quality in California, with emphasis on groundwater.

Date of Government Version: 06/02/2025	Source: State Water Quality Control Board
Date Data Arrived at EDR: 06/02/2025	Telephone: 866-480-1028
Date Made Active in Reports: 07/11/2025	Last EDR Contact: 08/29/2025
Number of Days to Update: 39	Next Scheduled EDR Contact: 12/15/2025
	Data Release Frequency: Quarterly

## MCS: Military Cleanup Sites Listing (GEOTRACKER)

Military sites (consisting of: Military UST sites; Military Privatized sites; and Military Cleanup sites [formerly known as DoD non UST]) included in GeoTracker. GeoTracker is the Water Boards data management system for sites that impact, or have the potential to impact, water quality in California, with emphasis on groundwater.

Date of Government Version: 06/02/2025	Source: State Water Resources Control Board
Date Data Arrived at EDR: 06/02/2025	Telephone: 866-480-1028
Date Made Active in Reports: 07/11/2025	Last EDR Contact: 08/29/2025
Number of Days to Update: 39	Next Scheduled EDR Contact: 12/15/2025
	Data Release Frequency: Quarterly

## SPILLS 90: SPILLS90 data from FirstSearch

Spills 90 includes those spill and release records available exclusively from FirstSearch databases. Typically, they may include chemical, oil and/or hazardous substance spills recorded after 1990. Duplicate records that are already included in EDR incident and release records are not included in Spills 90.

Date of Government Version: 06/06/2012	Source: FirstSearch
Date Data Arrived at EDR: 01/03/2013	Telephone: N/A
Date Made Active in Reports: 02/22/2013	Last EDR Contact: 01/03/2013
Number of Days to Update: 50	Next Scheduled EDR Contact: N/A
	Data Release Frequency: No Update Planned

## **Other Ascertainable Records**

### RCRA NonGen / NLR: RCRA - Non Generators / No Longer Regulated

RCRAInfo is EPA's comprehensive information system, providing access to data supporting the Resource Conservation and Recovery Act (RCRA) of 1976 and the Hazardous and Solid Waste Amendments (HSWA) of 1984. The database includes selective information on sites which generate, transport, store, treat and/or dispose of hazardous waste as defined by the Resource Conservation and Recovery Act (RCRA). Non-Generators do not presently generate hazardous waste.

# GOVERNMENT RECORDS SEARCHED / DATA CURRENCY TRACKING

Date of Government Version: 06/02/2025  
Date Data Arrived at EDR: 06/04/2025  
Date Made Active in Reports: 06/16/2025  
Number of Days to Update: 12

Source: Environmental Protection Agency  
Telephone: (415) 495-8895  
Last EDR Contact: 10/01/2025  
Next Scheduled EDR Contact: 12/29/2025  
Data Release Frequency: Quarterly

## FUDS: Formerly Used Defense Sites

The listing includes locations of Formerly Used Defense Sites properties where the US Army Corps of Engineers is actively working or will take necessary cleanup actions.

Date of Government Version: 07/23/2025  
Date Data Arrived at EDR: 07/23/2025  
Date Made Active in Reports: 07/29/2025  
Number of Days to Update: 6

Source: U.S. Army Corps of Engineers  
Telephone: 202-528-4285  
Last EDR Contact: 07/23/2025  
Next Scheduled EDR Contact: 11/24/2025  
Data Release Frequency: Varies

## DOD: Department of Defense Sites

This data set consists of federally owned or administered lands, administered by the Department of Defense, that have any area equal to or greater than 640 acres of the United States, Puerto Rico, and the U.S. Virgin Islands.

Date of Government Version: 06/07/2021  
Date Data Arrived at EDR: 07/13/2021  
Date Made Active in Reports: 03/09/2022  
Number of Days to Update: 239

Source: USGS  
Telephone: 888-275-8747  
Last EDR Contact: 10/07/2025  
Next Scheduled EDR Contact: 01/19/2026  
Data Release Frequency: Varies

## FEDLAND: Federal and Indian Lands

Federally and Indian administrated lands of the United States. Lands included are administrated by: Army Corps of Engineers, Bureau of Reclamation, National Wild and Scenic River, National Wildlife Refuge, Public Domain Land, Wilderness, Wilderness Study Area, Wildlife Management Area, Bureau of Indian Affairs, Bureau of Land Management, Department of Justice, Forest Service, Fish and Wildlife Service, National Park Service.

Date of Government Version: 04/02/2018  
Date Data Arrived at EDR: 04/11/2018  
Date Made Active in Reports: 11/06/2019  
Number of Days to Update: 574

Source: U.S. Geological Survey  
Telephone: 888-275-8747  
Last EDR Contact: 10/02/2025  
Next Scheduled EDR Contact: 01/12/2026  
Data Release Frequency: N/A

## SCRD DRYCLEANERS: State Coalition for Remediation of Drycleaners Listing

The State Coalition for Remediation of Drycleaners was established in 1998, with support from the U.S. EPA Office of Superfund Remediation and Technology Innovation. It is comprised of representatives of states with established drycleaner remediation programs. Currently the member states are Alabama, Connecticut, Florida, Illinois, Kansas, Minnesota, Missouri, North Carolina, Oregon, South Carolina, Tennessee, Texas, and Wisconsin.

Date of Government Version: 07/30/2021  
Date Data Arrived at EDR: 02/03/2023  
Date Made Active in Reports: 02/10/2023  
Number of Days to Update: 7

Source: Environmental Protection Agency  
Telephone: 615-532-8599  
Last EDR Contact: 08/07/2025  
Next Scheduled EDR Contact: 11/17/2025  
Data Release Frequency: Varies

## US FIN ASSUR: Financial Assurance Information

All owners and operators of facilities that treat, store, or dispose of hazardous waste are required to provide proof that they will have sufficient funds to pay for the clean up, closure, and post-closure care of their facilities.

Date of Government Version: 06/02/2025  
Date Data Arrived at EDR: 06/03/2025  
Date Made Active in Reports: 06/16/2025  
Number of Days to Update: 13

Source: Environmental Protection Agency  
Telephone: 202-566-1917  
Last EDR Contact: 10/01/2025  
Next Scheduled EDR Contact: 12/29/2025  
Data Release Frequency: Quarterly

# GOVERNMENT RECORDS SEARCHED / DATA CURRENCY TRACKING

## EPA WATCH LIST: EPA Watch List

EPA maintains a "Watch List" to facilitate dialogue between EPA, state and local environmental agencies on enforcement matters relating to facilities with alleged violations identified as either significant or high priority. Being on the Watch List does not mean that the facility has actually violated the law only that an investigation by EPA or a state or local environmental agency has led those organizations to allege that an unproven violation has in fact occurred. Being on the Watch List does not represent a higher level of concern regarding the alleged violations that were detected, but instead indicates cases requiring additional dialogue between EPA, state and local agencies - primarily because of the length of time the alleged violation has gone unaddressed or unresolved.

Date of Government Version: 08/30/2013	Source: Environmental Protection Agency
Date Data Arrived at EDR: 03/21/2014	Telephone: 617-520-3000
Date Made Active in Reports: 06/17/2014	Last EDR Contact: 10/22/2025
Number of Days to Update: 88	Next Scheduled EDR Contact: 02/09/2026
	Data Release Frequency: No Update Planned

## 2020 COR ACTION: 2020 Corrective Action Program List

The EPA has set ambitious goals for the RCRA Corrective Action program by creating the 2020 Corrective Action Universe. This RCRA cleanup baseline includes facilities expected to need corrective action. The 2020 universe contains a wide variety of sites. Some properties are heavily contaminated while others were contaminated but have since been cleaned up. Still others have not been fully investigated yet, and may require little or no remediation. Inclusion in the 2020 Universe does not necessarily imply failure on the part of a facility to meet its RCRA obligations.

Date of Government Version: 09/30/2017	Source: Environmental Protection Agency
Date Data Arrived at EDR: 05/08/2018	Telephone: 703-308-4044
Date Made Active in Reports: 07/20/2018	Last EDR Contact: 10/30/2025
Number of Days to Update: 73	Next Scheduled EDR Contact: 02/09/2026
	Data Release Frequency: Varies

## TSCA: Toxic Substances Control Act

Toxic Substances Control Act. TSCA identifies manufacturers and importers of chemical substances included on the TSCA Chemical Substance Inventory list. It includes data on the production volume of these substances by plant site.

Date of Government Version: 12/31/2020	Source: EPA
Date Data Arrived at EDR: 06/14/2022	Telephone: 202-260-5521
Date Made Active in Reports: 03/24/2023	Last EDR Contact: 09/11/2025
Number of Days to Update: 283	Next Scheduled EDR Contact: 12/22/2025
	Data Release Frequency: Every 4 Years

## TRIS: Toxic Chemical Release Inventory System

Toxic Release Inventory System. TRIS identifies facilities which release toxic chemicals to the air, water and land in reportable quantities under SARA Title III Section 313.

Date of Government Version: 12/31/2023	Source: EPA
Date Data Arrived at EDR: 02/11/2025	Telephone: 202-566-0250
Date Made Active in Reports: 02/18/2025	Last EDR Contact: 08/11/2025
Number of Days to Update: 7	Next Scheduled EDR Contact: 11/24/2025
	Data Release Frequency: Annually

## SSTS: Section 7 Tracking Systems

Section 7 of the Federal Insecticide, Fungicide and Rodenticide Act, as amended (92 Stat. 829) requires all registered pesticide-producing establishments to submit a report to the Environmental Protection Agency by March 1st each year. Each establishment must report the types and amounts of pesticides, active ingredients and devices being produced, and those having been produced and sold or distributed in the past year.

Date of Government Version: 07/14/2025	Source: EPA
Date Data Arrived at EDR: 07/14/2025	Telephone: 202-564-4203
Date Made Active in Reports: 10/13/2025	Last EDR Contact: 10/14/2025
Number of Days to Update: 91	Next Scheduled EDR Contact: 01/26/2026
	Data Release Frequency: Annually

# GOVERNMENT RECORDS SEARCHED / DATA CURRENCY TRACKING

## ROD: Records Of Decision

Record of Decision. ROD documents mandate a permanent remedy at an NPL (Superfund) site containing technical and health information to aid in the cleanup.

Date of Government Version: 07/29/2025	Source: EPA
Date Data Arrived at EDR: 08/04/2025	Telephone: 703-416-0223
Date Made Active in Reports: 08/12/2025	Last EDR Contact: 10/01/2025
Number of Days to Update: 8	Next Scheduled EDR Contact: 12/08/2025
	Data Release Frequency: Annually

## RMP: Risk Management Plans

When Congress passed the Clean Air Act Amendments of 1990, it required EPA to publish regulations and guidance for chemical accident prevention at facilities using extremely hazardous substances. The Risk Management Program Rule (RMP Rule) was written to implement Section 112(r) of these amendments. The rule, which built upon existing industry codes and standards, requires companies of all sizes that use certain flammable and toxic substances to develop a Risk Management Program, which includes a(n): Hazard assessment that details the potential effects of an accidental release, an accident history of the last five years, and an evaluation of worst-case and alternative accidental releases; Prevention program that includes safety precautions and maintenance, monitoring, and employee training measures; and Emergency response program that spells out emergency health care, employee training measures and procedures for informing the public and response agencies (e.g the fire department) should an accident occur.

Date of Government Version: 07/01/2025	Source: Environmental Protection Agency
Date Data Arrived at EDR: 07/29/2025	Telephone: 202-564-8600
Date Made Active in Reports: 10/28/2025	Last EDR Contact: 10/08/2025
Number of Days to Update: 91	Next Scheduled EDR Contact: 01/26/2026
	Data Release Frequency: Varies

## RAATS: RCRA Administrative Action Tracking System

RCRA Administration Action Tracking System. RAATS contains records based on enforcement actions issued under RCRA pertaining to major violators and includes administrative and civil actions brought by the EPA. For administration actions after September 30, 1995, data entry in the RAATS database was discontinued. EPA will retain a copy of the database for historical records. It was necessary to terminate RAATS because a decrease in agency resources made it impossible to continue to update the information contained in the database.

Date of Government Version: 04/17/1995	Source: EPA
Date Data Arrived at EDR: 07/03/1995	Telephone: 202-564-4104
Date Made Active in Reports: 08/07/1995	Last EDR Contact: 06/02/2008
Number of Days to Update: 35	Next Scheduled EDR Contact: 09/01/2008
	Data Release Frequency: No Update Planned

## PRP: Potentially Responsible Parties

A listing of verified Potentially Responsible Parties

Date of Government Version: 06/26/2025	Source: EPA
Date Data Arrived at EDR: 07/01/2025	Telephone: 202-564-6023
Date Made Active in Reports: 07/29/2025	Last EDR Contact: 10/30/2025
Number of Days to Update: 28	Next Scheduled EDR Contact: 02/09/2026
	Data Release Frequency: Quarterly

## PADS: PCB Activity Database System

PCB Activity Database. PADS Identifies generators, transporters, commercial storers and/or brokers and disposers of PCB's who are required to notify the EPA of such activities.

Date of Government Version: 07/01/2024	Source: EPA
Date Data Arrived at EDR: 10/02/2024	Telephone: 202-566-0500
Date Made Active in Reports: 01/10/2025	Last EDR Contact: 09/30/2025
Number of Days to Update: 100	Next Scheduled EDR Contact: 01/12/2026
	Data Release Frequency: Annually

# GOVERNMENT RECORDS SEARCHED / DATA CURRENCY TRACKING

## ICIS: Integrated Compliance Information System

The Integrated Compliance Information System (ICIS) supports the information needs of the national enforcement and compliance program as well as the unique needs of the National Pollutant Discharge Elimination System (NPDES) program.

Date of Government Version: 11/18/2016	Source: Environmental Protection Agency
Date Data Arrived at EDR: 11/23/2016	Telephone: 202-564-2501
Date Made Active in Reports: 02/10/2017	Last EDR Contact: 09/23/2025
Number of Days to Update: 79	Next Scheduled EDR Contact: 01/12/2026
	Data Release Frequency: Quarterly

**FTTS: FIFRA/ TSCA Tracking System - FIFRA (Federal Insecticide, Fungicide, & Rodenticide Act)/TSCA (Toxic Substances Control Act)**  
FTTS tracks administrative cases and pesticide enforcement actions and compliance activities related to FIFRA, TSCA and EPCRA (Emergency Planning and Community Right-to-Know Act). To maintain currency, EDR contacts the Agency on a quarterly basis.

Date of Government Version: 04/09/2009	Source: EPA/Office of Prevention, Pesticides and Toxic Substances
Date Data Arrived at EDR: 04/16/2009	Telephone: 202-566-1667
Date Made Active in Reports: 05/11/2009	Last EDR Contact: 08/18/2017
Number of Days to Update: 25	Next Scheduled EDR Contact: 12/04/2017
	Data Release Frequency: No Update Planned

**FTTS INSP: FIFRA/ TSCA Tracking System - FIFRA (Federal Insecticide, Fungicide, & Rodenticide Act)/TSCA (Toxic Substances Control Act)**  
A listing of FIFRA/TSCA Tracking System (FTTS) inspections and enforcements.

Date of Government Version: 04/09/2009	Source: EPA
Date Data Arrived at EDR: 04/16/2009	Telephone: 202-566-1667
Date Made Active in Reports: 05/11/2009	Last EDR Contact: 08/18/2017
Number of Days to Update: 25	Next Scheduled EDR Contact: 12/04/2017
	Data Release Frequency: No Update Planned

## MLTS: Material Licensing Tracking System

MLTS is maintained by the Nuclear Regulatory Commission and contains a list of approximately 8,100 sites which possess or use radioactive materials and which are subject to NRC licensing requirements. To maintain currency, EDR contacts the Agency on a quarterly basis.

Date of Government Version: 05/07/2025	Source: Nuclear Regulatory Commission
Date Data Arrived at EDR: 05/07/2025	Telephone: 301-415-0717
Date Made Active in Reports: 06/03/2025	Last EDR Contact: 10/23/2025
Number of Days to Update: 27	Next Scheduled EDR Contact: 01/26/2026
	Data Release Frequency: Quarterly

## COAL ASH DOE: Steam-Electric Plant Operation Data

A listing of power plants that store ash in surface ponds.

Date of Government Version: 12/31/2023	Source: Department of Energy
Date Data Arrived at EDR: 10/16/2024	Telephone: 202-586-8719
Date Made Active in Reports: 01/14/2025	Last EDR Contact: 08/28/2025
Number of Days to Update: 90	Next Scheduled EDR Contact: 12/08/2025
	Data Release Frequency: Varies

## COAL ASH EPA: Coal Combustion Residues Surface Impoundments List

A listing of coal combustion residues surface impoundments with high hazard potential ratings.

Date of Government Version: 01/12/2017	Source: Environmental Protection Agency
Date Data Arrived at EDR: 03/05/2019	Telephone: N/A
Date Made Active in Reports: 11/11/2019	Last EDR Contact: 08/21/2025
Number of Days to Update: 251	Next Scheduled EDR Contact: 12/08/2025
	Data Release Frequency: Varies

# GOVERNMENT RECORDS SEARCHED / DATA CURRENCY TRACKING

## PCB TRANSFORMER: PCB Transformer Registration Database

The database of PCB transformer registrations that includes all PCB registration submittals.

Date of Government Version: 09/13/2019	Source: Environmental Protection Agency
Date Data Arrived at EDR: 11/06/2019	Telephone: 202-566-0517
Date Made Active in Reports: 02/10/2020	Last EDR Contact: 10/30/2025
Number of Days to Update: 96	Next Scheduled EDR Contact: 02/09/2026
	Data Release Frequency: Varies

## RADINFO: Radiation Information Database

The Radiation Information Database (RADINFO) contains information about facilities that are regulated by U.S. Environmental Protection Agency (EPA) regulations for radiation and radioactivity.

Date of Government Version: 07/01/2019	Source: Environmental Protection Agency
Date Data Arrived at EDR: 07/01/2019	Telephone: 202-343-9775
Date Made Active in Reports: 09/23/2019	Last EDR Contact: 09/17/2025
Number of Days to Update: 84	Next Scheduled EDR Contact: 01/05/2026
	Data Release Frequency: Quarterly

## HIST FTTS: FIFRA/TSCA Tracking System Administrative Case Listing

A complete administrative case listing from the FIFRA/TSCA Tracking System (FTTS) for all ten EPA regions. The information was obtained from the National Compliance Database (NCDB). NCDB supports the implementation of FIFRA (Federal Insecticide, Fungicide, and Rodenticide Act) and TSCA (Toxic Substances Control Act). Some EPA regions are now closing out records. Because of that, and the fact that some EPA regions are not providing EPA Headquarters with updated records, it was decided to create a HIST FTTS database. It included records that may not be included in the newer FTTS database updates. This database is no longer updated.

Date of Government Version: 10/19/2006	Source: Environmental Protection Agency
Date Data Arrived at EDR: 03/01/2007	Telephone: 202-564-2501
Date Made Active in Reports: 04/10/2007	Last EDR Contact: 12/17/2007
Number of Days to Update: 40	Next Scheduled EDR Contact: 03/17/2008
	Data Release Frequency: No Update Planned

## HIST FTTS INSP: FIFRA/TSCA Tracking System Inspection & Enforcement Case Listing

A complete inspection and enforcement case listing from the FIFRA/TSCA Tracking System (FTTS) for all ten EPA regions. The information was obtained from the National Compliance Database (NCDB). NCDB supports the implementation of FIFRA (Federal Insecticide, Fungicide, and Rodenticide Act) and TSCA (Toxic Substances Control Act). Some EPA regions are now closing out records. Because of that, and the fact that some EPA regions are not providing EPA Headquarters with updated records, it was decided to create a HIST FTTS database. It included records that may not be included in the newer FTTS database updates. This database is no longer updated.

Date of Government Version: 10/19/2006	Source: Environmental Protection Agency
Date Data Arrived at EDR: 03/01/2007	Telephone: 202-564-2501
Date Made Active in Reports: 04/10/2007	Last EDR Contact: 12/17/2008
Number of Days to Update: 40	Next Scheduled EDR Contact: 03/17/2008
	Data Release Frequency: No Update Planned

## DOT OPS: Incident and Accident Data

Department of Transportation, Office of Pipeline Safety Incident and Accident data.

Date of Government Version: 06/30/2025	Source: Department of Transportation, Office of Pipeline Safety
Date Data Arrived at EDR: 07/17/2025	Telephone: 202-366-4595
Date Made Active in Reports: 10/13/2025	Last EDR Contact: 10/20/2025
Number of Days to Update: 88	Next Scheduled EDR Contact: 02/02/2026
	Data Release Frequency: Quarterly

## CONSENT: Superfund (CERCLA) Consent Decrees

Major legal settlements that establish responsibility and standards for cleanup at NPL (Superfund) sites. Released periodically by United States District Courts after settlement by parties to litigation matters.

# GOVERNMENT RECORDS SEARCHED / DATA CURRENCY TRACKING

Date of Government Version: 06/30/2025  
Date Data Arrived at EDR: 07/29/2025  
Date Made Active in Reports: 10/28/2025  
Number of Days to Update: 91

Source: Department of Justice, Consent Decree Library  
Telephone: Varies  
Last EDR Contact: 09/23/2025  
Next Scheduled EDR Contact: 01/13/2026  
Data Release Frequency: Varies

## BRS: Biennial Reporting System

The Biennial Reporting System is a national system administered by the EPA that collects data on the generation and management of hazardous waste. BRS captures detailed data from two groups: Large Quantity Generators (LQG) and Treatment, Storage, and Disposal Facilities.

Date of Government Version: 12/31/2023  
Date Data Arrived at EDR: 02/19/2025  
Date Made Active in Reports: 03/07/2025  
Number of Days to Update: 16

Source: EPA/NTIS  
Telephone: 800-424-9346  
Last EDR Contact: 10/01/2025  
Next Scheduled EDR Contact: 12/29/2025  
Data Release Frequency: Biennially

## INDIAN RESERV: Indian Reservations

This map layer portrays Indian administered lands of the United States that have any area equal to or greater than 640 acres.

Date of Government Version: 12/31/2014  
Date Data Arrived at EDR: 07/14/2015  
Date Made Active in Reports: 01/10/2017  
Number of Days to Update: 546

Source: USGS  
Telephone: 202-208-3710  
Last EDR Contact: 09/29/2025  
Next Scheduled EDR Contact: 01/12/2026  
Data Release Frequency: Semi-Annually

## FUSRAP: Formerly Utilized Sites Remedial Action Program

DOE established the Formerly Utilized Sites Remedial Action Program (FUSRAP) in 1974 to remediate sites where radioactive contamination remained from Manhattan Project and early U.S. Atomic Energy Commission (AEC) operations.

Date of Government Version: 03/03/2023  
Date Data Arrived at EDR: 03/03/2023  
Date Made Active in Reports: 06/09/2023  
Number of Days to Update: 98

Source: Department of Energy  
Telephone: 202-586-3559  
Last EDR Contact: 10/22/2025  
Next Scheduled EDR Contact: 02/09/2026  
Data Release Frequency: Varies

## UMTRA: Uranium Mill Tailings Sites

Uranium ore was mined by private companies for federal government use in national defense programs. When the mills shut down, large piles of the sand-like material (mill tailings) remain after uranium has been extracted from the ore. Levels of human exposure to radioactive materials from the piles are low; however, in some cases tailings were used as construction materials before the potential health hazards of the tailings were recognized.

Date of Government Version: 05/15/2025  
Date Data Arrived at EDR: 05/15/2025  
Date Made Active in Reports: 07/29/2025  
Number of Days to Update: 75

Source: Department of Energy  
Telephone: 505-845-0011  
Last EDR Contact: 08/11/2025  
Next Scheduled EDR Contact: 11/24/2025  
Data Release Frequency: Varies

## LEAD SMELTER 1: Lead Smelter Sites

A listing of former lead smelter site locations.

Date of Government Version: 09/29/2025  
Date Data Arrived at EDR: 10/01/2025  
Date Made Active in Reports: 10/28/2025  
Number of Days to Update: 27

Source: Environmental Protection Agency  
Telephone: 703-603-8787  
Last EDR Contact: 10/01/2025  
Next Scheduled EDR Contact: 01/05/2026  
Data Release Frequency: Varies

## LEAD SMELTER 2: Lead Smelter Sites

A list of several hundred sites in the U.S. where secondary lead smelting was done from 1931 and 1964. These sites may pose a threat to public health through ingestion or inhalation of contaminated soil or dust

# GOVERNMENT RECORDS SEARCHED / DATA CURRENCY TRACKING

Date of Government Version: 04/05/2001  
Date Data Arrived at EDR: 10/27/2010  
Date Made Active in Reports: 12/02/2010  
Number of Days to Update: 36

Source: American Journal of Public Health  
Telephone: 703-305-6451  
Last EDR Contact: 12/02/2009  
Next Scheduled EDR Contact: N/A  
Data Release Frequency: No Update Planned

## US AIRS (AFS): Aerometric Information Retrieval System Facility Subsystem (AFS)

The database is a sub-system of Aerometric Information Retrieval System (AIRS). AFS contains compliance data on air pollution point sources regulated by the U.S. EPA and/or state and local air regulatory agencies. This information comes from source reports by various stationary sources of air pollution, such as electric power plants, steel mills, factories, and universities, and provides information about the air pollutants they produce. Action, air program, air program pollutant, and general level plant data. It is used to track emissions and compliance data from industrial plants.

Date of Government Version: 10/12/2016  
Date Data Arrived at EDR: 10/26/2016  
Date Made Active in Reports: 02/03/2017  
Number of Days to Update: 100

Source: EPA  
Telephone: 202-564-2496  
Last EDR Contact: 09/26/2017  
Next Scheduled EDR Contact: 01/08/2018  
Data Release Frequency: Annually

## US AIRS MINOR: Air Facility System Data

A listing of minor source facilities.

Date of Government Version: 10/12/2016  
Date Data Arrived at EDR: 10/26/2016  
Date Made Active in Reports: 02/03/2017  
Number of Days to Update: 100

Source: EPA  
Telephone: 202-564-2496  
Last EDR Contact: 09/26/2017  
Next Scheduled EDR Contact: 01/08/2018  
Data Release Frequency: Annually

## US MINES: Mines Master Index File

Contains all mine identification numbers issued for mines active or opened since 1971. The data also includes violation information.

Date of Government Version: 05/01/2025  
Date Data Arrived at EDR: 05/20/2025  
Date Made Active in Reports: 07/29/2025  
Number of Days to Update: 70

Source: Department of Labor, Mine Safety and Health Administration  
Telephone: 303-231-5959  
Last EDR Contact: 08/18/2025  
Next Scheduled EDR Contact: 12/01/2025  
Data Release Frequency: Semi-Annually

## MINES VIOLATIONS: MSHA Violation Assessment Data

Mines violation and assessment information. Department of Labor, Mine Safety & Health Administration.

Date of Government Version: 07/01/2025  
Date Data Arrived at EDR: 07/01/2025  
Date Made Active in Reports: 09/24/2025  
Number of Days to Update: 85

Source: DOL, Mine Safety & Health Admi  
Telephone: 202-693-9424  
Last EDR Contact: 07/01/2025  
Next Scheduled EDR Contact: 12/01/2025  
Data Release Frequency: Quarterly

## US MINES 2: Ferrous and Nonferrous Metal Mines Database Listing

This map layer includes ferrous (ferrous metal mines are facilities that extract ferrous metals, such as iron ore or molybdenum) and nonferrous (Nonferrous metal mines are facilities that extract nonferrous metals, such as gold, silver, copper, zinc, and lead) metal mines in the United States.

Date of Government Version: 04/08/2025  
Date Data Arrived at EDR: 05/20/2025  
Date Made Active in Reports: 08/12/2025  
Number of Days to Update: 84

Source: USGS  
Telephone: 703-648-7709  
Last EDR Contact: 08/21/2025  
Next Scheduled EDR Contact: 12/01/2025  
Data Release Frequency: Varies

# GOVERNMENT RECORDS SEARCHED / DATA CURRENCY TRACKING

## US MINES 3: Active Mines & Mineral Plants Database Listing

Active Mines and Mineral Processing Plant operations for commodities monitored by the Minerals Information Team of the USGS.

Date of Government Version: 04/14/2011	Source: USGS
Date Data Arrived at EDR: 06/08/2011	Telephone: 703-648-7709
Date Made Active in Reports: 09/13/2011	Last EDR Contact: 08/21/2025
Number of Days to Update: 97	Next Scheduled EDR Contact: 12/01/2025
	Data Release Frequency: Varies

## ABANDONED MINES: Abandoned Mines

An inventory of land and water impacted by past mining (primarily coal mining) is maintained by OSMRE to provide information needed to implement the Surface Mining Control and Reclamation Act of 1977 (SMCRA). The inventory contains information on the location, type, and extent of AML impacts, as well as, information on the cost associated with the reclamation of those problems. The inventory is based upon field surveys by State, Tribal, and OSMRE program officials. It is dynamic to the extent that it is modified as new problems are identified and existing problems are reclaimed.

Date of Government Version: 05/28/2025	Source: Department of Interior
Date Data Arrived at EDR: 05/28/2025	Telephone: 202-208-2609
Date Made Active in Reports: 06/03/2025	Last EDR Contact: 09/09/2025
Number of Days to Update: 6	Next Scheduled EDR Contact: 12/15/2025
	Data Release Frequency: Quarterly

## MINES MRDS: Mineral Resources Data System Mineral Resources Data System

Date of Government Version: 06/04/2024	Source: USGS
Date Data Arrived at EDR: 11/22/2024	Telephone: 703-648-6533
Date Made Active in Reports: 02/18/2025	Last EDR Contact: 08/21/2025
Number of Days to Update: 88	Next Scheduled EDR Contact: 12/01/2025
	Data Release Frequency: Varies

## FINDS: Facility Index System/Facility Registry System

Facility Index System. FINDS contains both facility information and 'pointers' to other sources that contain more detail. EDR includes the following FINDS databases in this report: PCS (Permit Compliance System), AIRS (Aerometric Information Retrieval System), DOCKET (Enforcement Docket used to manage and track information on civil judicial enforcement cases for all environmental statutes), FURS (Federal Underground Injection Control), C-DOCKET (Criminal Docket System used to track criminal enforcement actions for all environmental statutes), FFIS (Federal Facilities Information System), STATE (State Environmental Laws and Statutes), and PADS (PCB Activity Data System).

Date of Government Version: 04/22/2025	Source: EPA
Date Data Arrived at EDR: 05/05/2025	Telephone: (415) 947-8000
Date Made Active in Reports: 05/21/2025	Last EDR Contact: 10/01/2025
Number of Days to Update: 16	Next Scheduled EDR Contact: 12/08/2025
	Data Release Frequency: Quarterly

## UXO: Unexploded Ordnance Sites

A listing of unexploded ordnance site locations

Date of Government Version: 02/14/2025	Source: Department of Defense
Date Data Arrived at EDR: 03/11/2025	Telephone: 703-704-1564
Date Made Active in Reports: 06/03/2025	Last EDR Contact: 10/29/2025
Number of Days to Update: 84	Next Scheduled EDR Contact: 01/19/2026
	Data Release Frequency: Varies

## DOCKET HWC: Hazardous Waste Compliance Docket Listing

A complete list of the Federal Agency Hazardous Waste Compliance Docket Facilities.

# GOVERNMENT RECORDS SEARCHED / DATA CURRENCY TRACKING

Date of Government Version: 05/06/2021  
Date Data Arrived at EDR: 05/21/2021  
Date Made Active in Reports: 08/11/2021  
Number of Days to Update: 82

Source: Environmental Protection Agency  
Telephone: 202-564-0527  
Last EDR Contact: 08/12/2025  
Next Scheduled EDR Contact: 12/01/2025  
Data Release Frequency: Varies

## ECHO: Enforcement & Compliance History Information

ECHO provides integrated compliance and enforcement information for about 800,000 regulated facilities nationwide.

Date of Government Version: 06/22/2025  
Date Data Arrived at EDR: 06/25/2025  
Date Made Active in Reports: 08/27/2025  
Number of Days to Update: 63

Source: Environmental Protection Agency  
Telephone: 202-564-2280  
Last EDR Contact: 09/26/2025  
Next Scheduled EDR Contact: 01/12/2026  
Data Release Frequency: Quarterly

## FUELS PROGRAM: EPA Fuels Program Registered Listing

This listing includes facilities that are registered under the Part 80 (Code of Federal Regulations) EPA Fuels Programs. All companies now are required to submit new and updated registrations.

Date of Government Version: 05/07/2025  
Date Data Arrived at EDR: 05/13/2025  
Date Made Active in Reports: 07/29/2025  
Number of Days to Update: 77

Source: EPA  
Telephone: 800-385-6164  
Last EDR Contact: 08/07/2025  
Next Scheduled EDR Contact: 11/24/2025  
Data Release Frequency: Quarterly

## PFAS NPL: Superfund Sites with PFAS Detections Information

EPA's Office of Land and Emergency Management and EPA Regional Offices maintain data describing what is known about site investigations, contamination, and remedial actions under the Comprehensive Environmental Response, Compensation, and Liability Act (CERCLA) where PFAS is present in the environment.

Date of Government Version: 06/23/2025  
Date Data Arrived at EDR: 06/26/2025  
Date Made Active in Reports: 08/27/2025  
Number of Days to Update: 62

Source: Environmental Protection Agency  
Telephone: 703-603-8895  
Last EDR Contact: 09/26/2025  
Next Scheduled EDR Contact: 01/12/2026  
Data Release Frequency: Varies

## PFAS FEDERAL SITES: Federal Sites PFAS Information

Several federal entities, such as the federal Superfund program, Department of Defense, National Aeronautics and Space Administration, Department of Transportation, and Department of Energy provided information for sites with known or suspected detections at federal facilities.

Date of Government Version: 06/23/2025  
Date Data Arrived at EDR: 06/26/2025  
Date Made Active in Reports: 08/27/2025  
Number of Days to Update: 62

Source: Environmental Protection Agency  
Telephone: 202-272-0167  
Last EDR Contact: 09/26/2025  
Next Scheduled EDR Contact: 01/12/2026  
Data Release Frequency: Varies

## PFAS TRIS: List of PFAS Added to the TRI

Section 7321 of the National Defense Authorization Act for Fiscal Year 2020 (NDAA) immediately added certain per- and polyfluoroalkyl substances (PFAS) to the list of chemicals covered by the Toxics Release Inventory (TRI) under Section 313 of the Emergency Planning and Community Right-to-Know Act (EPCRA) and provided a framework for additional PFAS to be added to TRI on an annual basis.

Date of Government Version: 06/23/2025  
Date Data Arrived at EDR: 06/26/2025  
Date Made Active in Reports: 08/27/2025  
Number of Days to Update: 62

Source: Environmental Protection Agency  
Telephone: 202-566-0250  
Last EDR Contact: 09/26/2025  
Next Scheduled EDR Contact: 01/12/2026  
Data Release Frequency: Varies

## GOVERNMENT RECORDS SEARCHED / DATA CURRENCY TRACKING

### PFAS TSCA: PFAS Manufacture and Imports Information

EPA issued the Chemical Data Reporting (CDR) Rule under the Toxic Substances Control Act (TSCA) and requires chemical manufacturers and facilities that manufacture or import chemical substances to report data to EPA. EPA publishes non-confidential business information (non-CBI) and includes descriptive information about each site, corporate parent, production volume, other manufacturing information, and processing and use information.

Date of Government Version: 06/23/2025	Source: Environmental Protection Agency
Date Data Arrived at EDR: 06/26/2025	Telephone: 202-272-0167
Date Made Active in Reports: 08/27/2025	Last EDR Contact: 09/26/2025
Number of Days to Update: 62	Next Scheduled EDR Contact: 01/12/2026
	Data Release Frequency: Varies

### PFAS RCRA MANIFEST: PFAS Transfers Identified In the RCRA Database Listing

To work around the lack of PFAS waste codes in the RCRA database, EPA developed the PFAS Transfers dataset by mining e-Manifest records containing at least one of these common PFAS keywords: PFAS, PFOA, PFOS, PERFL, AFFF, GENX, GEN-X (plus the VT waste codes). These keywords were searched for in the following text fields: Manifest handling instructions (MANIFEST\_HANDLING\_INSTR), Non-hazardous waste description (NON\_HAZ\_WASTE\_DESCRIPTION), DOT printed information (DOT\_PRINTED\_INFORMATION), Waste line handling instructions (WASTE\_LINE\_HANDLING\_INSTR), Waste residue comments (WASTE\_RESIDUE\_COMMENTS).

Date of Government Version: 06/23/2025	Source: Environmental Protection Agency
Date Data Arrived at EDR: 06/26/2025	Telephone: 202-272-0167
Date Made Active in Reports: 09/24/2025	Last EDR Contact: 09/26/2025
Number of Days to Update: 90	Next Scheduled EDR Contact: 01/12/2026
	Data Release Frequency: Varies

### PFAS ATSDR: PFAS Contamination Site Location Listing

PFAS contamination site locations from the Department of Health & Human Services, Center for Disease Control & Prevention. ATSDR is involved at a number of PFAS-related sites, either directly or through assisting state and federal partners. As of now, most sites are related to drinking water contamination connected with PFAS production facilities or fire training areas where aqueous film-forming firefighting foam (AFFF) was regularly used.

Date of Government Version: 11/12/2024	Source: Department of Health & Human Services
Date Data Arrived at EDR: 07/21/2025	Telephone: 202-741-5770
Date Made Active in Reports: 10/13/2025	Last EDR Contact: 10/15/2025
Number of Days to Update: 84	Next Scheduled EDR Contact: 02/02/2026
	Data Release Frequency: Varies

### PFAS WQP: Ambient Environmental Sampling for PFAS

The Water Quality Portal (WQP) is a part of a modernized repository storing ambient sampling data for all environmental media and tissue samples. A wide range of federal, state, tribal and local governments, academic and non-governmental organizations and individuals submit project details and sampling results to this public repository. The information is commonly used for research and assessments of environmental quality.

Date of Government Version: 06/23/2025	Source: Environmental Protection Agency
Date Data Arrived at EDR: 06/26/2025	Telephone: 202-272-0167
Date Made Active in Reports: 08/27/2025	Last EDR Contact: 09/26/2025
Number of Days to Update: 62	Next Scheduled EDR Contact: 01/12/2026
	Data Release Frequency: Varies

### PFAS NPDES: Clean Water Act Discharge Monitoring Information

Any discharger of pollutants to waters of the United States from a point source must have a National Pollutant Discharge Elimination System (NPDES) permit. The process for obtaining limits involves the regulated entity (permittee) disclosing releases in a NPDES permit application and the permitting authority (typically the state but sometimes EPA) deciding whether to require monitoring or monitoring with limits. Caveats and Limitations: Less than half of states have required PFAS monitoring for at least one of their permittees and fewer states have established PFAS effluent limits for permittees. New rulemakings have been initiated that may increase the number of facilities monitoring for PFAS in the future.

# GOVERNMENT RECORDS SEARCHED / DATA CURRENCY TRACKING

Date of Government Version: 06/23/2025  
Date Data Arrived at EDR: 06/26/2025  
Date Made Active in Reports: 08/27/2025  
Number of Days to Update: 62

Source: Environmental Protection Agency  
Telephone: 202-272-0167  
Last EDR Contact: 09/26/2025  
Next Scheduled EDR Contact: 01/12/2026  
Data Release Frequency: Varies

## PFAS PROJECT: NORTHEASTERN UNIVERSITY PFAS PROJECT

The PFAS Contamination Site Tracker records qualitative and quantitative data from each site in a chart, specifically examining discovery, contamination levels, government response, litigation, health impacts, media coverage, and community characteristics. All data presented in the chart were extracted from government websites, such as state health departments or the Environmental Protection Agency, and news articles.

Date of Government Version: 05/15/2024  
Date Data Arrived at EDR: 03/06/2025  
Date Made Active in Reports: 06/03/2025  
Number of Days to Update: 89

Source: Social Science Environmental Health Research Institute  
Telephone: N/A  
Last EDR Contact: 09/02/2025  
Next Scheduled EDR Contact: 12/15/2025  
Data Release Frequency: Varies

## PFAS ECHO: Facilities in Industries that May Be Handling PFAS Listing

Regulators and the public have expressed interest in knowing which regulated entities may be using PFAS. EPA has developed a dataset from various sources that show which industries may be handling PFAS. Approximately 120,000 facilities subject to federal environmental programs have operated or currently operate in industry sectors with processes that may involve handling and/or release of PFAS.

Date of Government Version: 06/23/2025  
Date Data Arrived at EDR: 06/26/2025  
Date Made Active in Reports: 08/27/2025  
Number of Days to Update: 62

Source: Environmental Protection Agency  
Telephone: 202-272-0167  
Last EDR Contact: 09/26/2025  
Next Scheduled EDR Contact: 01/12/2026  
Data Release Frequency: Varies

## PFAS ECHO FIRE TRAIN: Facilities in Industries that May Be Handling PFAS Listing

A list of fire training sites was added to the Industry Sectors dataset using a keyword search on the permitted facilities name to identify sites where fire-fighting foam may have been used in training exercises. Additionally, you may view an example spreadsheet of the subset of fire training facility data, as well as the keywords used in selecting or deselecting a facility for the subset. as well as the keywords used in selecting or deselecting a facility for the subset. These keywords were tested to maximize accuracy in selecting facilities that may use fire-fighting foam in training exercises, however, due to the lack of a required reporting field in the data systems for designating fire training sites, this methodology may not identify all fire training sites or may potentially misidentify them.

Date of Government Version: 06/23/2025  
Date Data Arrived at EDR: 06/26/2025  
Date Made Active in Reports: 08/27/2025  
Number of Days to Update: 62

Source: Environmental Protection Agency  
Telephone: 202-272-0167  
Last EDR Contact: 09/26/2025  
Next Scheduled EDR Contact: 01/12/2026  
Data Release Frequency: Varies

## PFAS PT 139 AIRPORT: All Certified Part 139 Airports PFAS Information Listing

Since July 1, 2006, all certified part 139 airports are required to have fire-fighting foam onsite that meet military specifications (MIL-F-24385) (14 CFR 139.317). To date, these military specification fire-fighting foams are fluorinated and have been historically used for training and extinguishing. The 2018 FAA Reauthorization Act has a provision stating that no later than October 2021, FAA shall not require the use of fluorinated AFFF. This provision does not prohibit the use of fluorinated AFFF at Part 139 civilian airports; it only prohibits FAA from mandating its use. The Federal Aviation Administration's document AC 150/5210-6D - Aircraft Fire Extinguishing Agents provides guidance on Aircraft Fire Extinguishing Agents, which includes Aqueous Film Forming Foam (AFFF).

Date of Government Version: 06/23/2025  
Date Data Arrived at EDR: 06/26/2025  
Date Made Active in Reports: 08/27/2025  
Number of Days to Update: 62

Source: Environmental Protection Agency  
Telephone: 202-272-0167  
Last EDR Contact: 09/26/2025  
Next Scheduled EDR Contact: 01/12/2026  
Data Release Frequency: Varies

# GOVERNMENT RECORDS SEARCHED / DATA CURRENCY TRACKING

## AQUEOUS FOAM NRC: Aqueous Foam Related Incidents Listing

The National Response Center (NRC) serves as an emergency call center that fields initial reports for pollution and railroad incidents and forwards that information to appropriate federal/state agencies for response. The spreadsheets posted to the NRC website contain initial incident data that has not been validated or investigated by a federal/state response agency. Response center calls from 1990 to the most recent complete calendar year where there was indication of Aqueous Film Forming Foam (AFFF) usage are included in this dataset. NRC calls may reference AFFF usage in the ?Material Involved? or ?Incident Description? fields.

Date of Government Version: 06/23/2025	Source: Environmental Protection Agency
Date Data Arrived at EDR: 06/26/2025	Telephone: 202-267-2675
Date Made Active in Reports: 08/27/2025	Last EDR Contact: 09/26/2025
Number of Days to Update: 62	Next Scheduled EDR Contact: 01/12/2026
	Data Release Frequency: Varies

## PCS: Permit Compliance System

PCS is a computerized management information system that contains data on National Pollutant Discharge Elimination System (NPDES) permit holding facilities. PCS tracks the permit, compliance, and enforcement status of NPDES facilities.

Date of Government Version: 12/16/2016	Source: EPA, Office of Water
Date Data Arrived at EDR: 01/06/2017	Telephone: 202-564-2496
Date Made Active in Reports: 03/10/2017	Last EDR Contact: 09/24/2025
Number of Days to Update: 63	Next Scheduled EDR Contact: 01/12/2026
	Data Release Frequency: No Update Planned

## PCS ENF: Enforcement data

No description is available for this data

Date of Government Version: 12/31/2014	Source: EPA
Date Data Arrived at EDR: 02/05/2015	Telephone: 202-564-2497
Date Made Active in Reports: 03/06/2015	Last EDR Contact: 09/24/2025
Number of Days to Update: 29	Next Scheduled EDR Contact: 01/12/2026
	Data Release Frequency: Varies

## BIOSOLIDS: ICIS-NPDES Biosolids Facility Data

The data reflects compliance information about facilities in the biosolids program.

Date of Government Version: 07/06/2025	Source: Environmental Protection Agency
Date Data Arrived at EDR: 07/10/2025	Telephone: 202-564-4700
Date Made Active in Reports: 10/02/2025	Last EDR Contact: 10/01/2025
Number of Days to Update: 84	Next Scheduled EDR Contact: 01/26/2026
	Data Release Frequency: Varies

## UST FINDER RELEASE: UST Finder Releases Database

US EPA's UST Finder data is a national composite of leaking underground storage tanks. This data contains information about, and locations of, leaking underground storage tanks. Data was collected from state sources and standardized into a national profile by EPA's Office of Underground Storage Tanks, Office of Research and Development, and the Association of State and Territorial Solid Waste Management Officials.

Date of Government Version: 06/08/2023	Source: Environmental Protection Agency
Date Data Arrived at EDR: 10/31/2023	Telephone: 202-564-0394
Date Made Active in Reports: 01/18/2024	Last EDR Contact: 08/13/2025
Number of Days to Update: 79	Next Scheduled EDR Contact: 11/17/2025
	Data Release Frequency: Semi-Annually

## UST FINDER: UST Finder Database

EPA developed UST Finder, a web map application containing a comprehensive, state-sourced national map of underground storage tank (UST) and leaking UST (LUST) data. It provides the attributes and locations of active and closed USTs, UST facilities, and LUST sites from states and from Tribal lands and US territories. UST Finder contains information about proximity of UST facilities and LUST sites to: surface and groundwater public drinking water protection areas; estimated number of private domestic wells and number of people living nearby; and flooding and wildfires.

# GOVERNMENT RECORDS SEARCHED / DATA CURRENCY TRACKING

Date of Government Version: 06/08/2023  
Date Data Arrived at EDR: 10/04/2023  
Date Made Active in Reports: 01/18/2024  
Number of Days to Update: 106

Source: Environmental Protection Agency  
Telephone: 202-564-0394  
Last EDR Contact: 08/13/2025  
Next Scheduled EDR Contact: 11/17/2025  
Data Release Frequency: Varies

## E MANIFEST: Hazardous Waste Electronic Manifest System

EPA established a national system for tracking hazardous waste shipments electronically. This system, known as e-Manifest, will modernize the nation's cradle-to-grave hazardous waste tracking process while saving valuable time, resources, and dollars for industry and states.

Date of Government Version: 06/02/2025  
Date Data Arrived at EDR: 06/04/2025  
Date Made Active in Reports: 08/13/2025  
Number of Days to Update: 70

Source: Environmental Protection Agency  
Telephone: 833-501-6826  
Last EDR Contact: 10/01/2025  
Next Scheduled EDR Contact: 12/29/2025  
Data Release Frequency: Varies

## PFAS: PFAS Contamination Site Location Listing

A listing of PFAS sites included in the Envirostor and GeoTracker databases. Locations of potential sources of per- and polyfluoroalkyl substances (PFAS). This does not mean that PFAS has been produced, used, or discharged at these sites.

Date of Government Version: 06/02/2025  
Date Data Arrived at EDR: 06/02/2025  
Date Made Active in Reports: 08/28/2025  
Number of Days to Update: 87

Source: State Water Resources Control Board  
Telephone: 866-480-1028  
Last EDR Contact: 09/03/2025  
Next Scheduled EDR Contact: 12/15/2025  
Data Release Frequency: Varies

## AQUEOUS FOAM: Former Fire Training Facility Assessments Listing

Airports shown on this list are those believed to use Aqueous Film Forming Foam (AFFF), and certified by the Federal Aviation Administration (FAA) under Title 14, Code of Federal Regulations (CFR), Part 139 (14 CFR Part 139). This list was created by SWRCB using information available from the FAA. Location points shown are from the latitude and longitude listed on the FAA airport master record.

Date of Government Version: 06/02/2025  
Date Data Arrived at EDR: 06/02/2025  
Date Made Active in Reports: 08/26/2025  
Number of Days to Update: 85

Source: State Water Resources Control Board  
Telephone: 916-341-5455  
Last EDR Contact: 09/02/2025  
Next Scheduled EDR Contact: 12/15/2025  
Data Release Frequency: Varies

## CA BOND EXP. PLAN: Bond Expenditure Plan

Department of Health Services developed a site-specific expenditure plan as the basis for an appropriation of Hazardous Substance Cleanup Bond Act funds. It is not updated.

Date of Government Version: 01/01/1989  
Date Data Arrived at EDR: 07/27/1994  
Date Made Active in Reports: 08/02/1994  
Number of Days to Update: 6

Source: Department of Health Services  
Telephone: 916-255-2118  
Last EDR Contact: 05/31/1994  
Next Scheduled EDR Contact: N/A  
Data Release Frequency: No Update Planned

## CHROME PLATING: Chrome Plating Facilities Listing

This listing represents chrome plating facilities the California State Water Resources Control Board staff identified as possibly being a source of Per- and polyfluoroalkyl substance (PFAS) contamination. Sites and locations were identified by staff with the Division of Water Quality in the California State Water Board. Data was collected from the CA Air Resources Board 2013 and 2018 - Cr VI emission survey, CA Emission Inventory, CA HAZ Waste discharge database and by reviewing storm water permits. Former chrome plating sites are also included that are open site investigation or remediation cases with the Regional Water Quality Control Boards and the Department of Toxic Substances Control.

# GOVERNMENT RECORDS SEARCHED / DATA CURRENCY TRACKING

Date of Government Version: 06/02/2025  
Date Data Arrived at EDR: 06/02/2025  
Date Made Active in Reports: 08/26/2025  
Number of Days to Update: 85

Source: State Water Resources Control Board  
Telephone: 916-341-5455  
Last EDR Contact: 09/02/2025  
Next Scheduled EDR Contact: 12/15/2025  
Data Release Frequency: Varies

## CORTESE: "Cortese" Hazardous Waste & Substances Sites List

The sites for the list are designated by the State Water Resource Control Board (LUST), the Integrated Waste Board (SWF/LS), and the Department of Toxic Substances Control (Cal-Sites).

Date of Government Version: 06/12/2025  
Date Data Arrived at EDR: 06/12/2025  
Date Made Active in Reports: 09/05/2025  
Number of Days to Update: 85

Source: CAL EPA/Office of Emergency Information  
Telephone: 916-323-3400  
Last EDR Contact: 09/16/2025  
Next Scheduled EDR Contact: 12/29/2025  
Data Release Frequency: Quarterly

## CUPA LIV-PLE: CUPA Facility Listing

list of facilities associated with the various CUPA programs in Livermore-Pleasanton

Date of Government Version: 09/19/2024  
Date Data Arrived at EDR: 11/05/2024  
Date Made Active in Reports: 01/31/2025  
Number of Days to Update: 87

Source: Livermore-Pleasanton Fire Department  
Telephone: 925-454-2361  
Last EDR Contact: 08/07/2025  
Next Scheduled EDR Contact: 11/17/2025  
Data Release Frequency: Varies

## DRYCLEAN N SIERRA: Northern Sierra Air Quality Management District Drycleaner Facility Listing

A listing of drycleaner facility locations, for the Northern Sierra Air Quality Management District,

Date of Government Version: 08/22/2024  
Date Data Arrived at EDR: 08/22/2024  
Date Made Active in Reports: 11/05/2024  
Number of Days to Update: 75

Source: Northern Sierra Air Quality Management District  
Telephone: 530-274-9350  
Last EDR Contact: 05/05/2025  
Next Scheduled EDR Contact: 09/11/2023  
Data Release Frequency: Varies

## DRYCLEAN SOUTH COAST: South Coast Air Quality Management District Drycleaner Listing

A listing of dry cleaners in the South Coast Air Quality Management District

Date of Government Version: 05/14/2025  
Date Data Arrived at EDR: 05/20/2025  
Date Made Active in Reports: 08/05/2025  
Number of Days to Update: 77

Source: South Coast Air Quality Management District  
Telephone: 909-396-3211  
Last EDR Contact: 08/12/2025  
Next Scheduled EDR Contact: 12/01/2025  
Data Release Frequency: Varies

## DRYCLEAN AMADOR: Amador Air District Drycleaner Facility Listing

A listing of drycleaner facility locations, for the Amador Air Quality Management District

Date of Government Version: 04/26/2023  
Date Data Arrived at EDR: 04/27/2023  
Date Made Active in Reports: 07/13/2023  
Number of Days to Update: 77

Source: Amador Air Quality Management District  
Telephone: 209-257-0112  
Last EDR Contact: 05/02/2025  
Next Scheduled EDR Contact: 09/11/2023  
Data Release Frequency: Varies

## DRYCLEANERS: Cleaner Facilities

A list of drycleaner related facilities that have EPA ID numbers. These are facilities with certain SIC codes: power laundries, family and commercial; garment pressing and cleaner's agents; linen supply; coin-operated laundries and cleaning; drycleaning plants, except rugs; carpet and upholster cleaning; industrial launderers; laundry and garment services.

Date of Government Version: 05/21/2025  
Date Data Arrived at EDR: 05/28/2025  
Date Made Active in Reports: 08/15/2025  
Number of Days to Update: 79

Source: Department of Toxic Substance Control  
Telephone: 916-327-4498  
Last EDR Contact: 08/19/2025  
Next Scheduled EDR Contact: 12/08/2025  
Data Release Frequency: Annually

# GOVERNMENT RECORDS SEARCHED / DATA CURRENCY TRACKING

## DRYCLEAN MOJAVE: Mojave Desert Air Quality Management District Drycleaner Facility Listing

A listing of drycleaner facility locations, for the Mojave Desert Air Quality Management District.

Date of Government Version: 05/02/2025  
Date Data Arrived at EDR: 05/02/2025  
Date Made Active in Reports: 07/18/2025  
Number of Days to Update: 77

Source: Mojave Desert Air Quality Management District  
Telephone: 760-245-1661  
Last EDR Contact: 05/02/2025  
Next Scheduled EDR Contact: 09/11/2023  
Data Release Frequency: Varies

## DRYCLEAN EAST KERN: Eastern Kern Air Pollution Control District District Drycleaner Facility Listing

A listing of drycleaner facility locations, for the Eastern Kern Air Pollution Control District.

Date of Government Version: 08/21/2024  
Date Data Arrived at EDR: 08/22/2024  
Date Made Active in Reports: 11/05/2024  
Number of Days to Update: 75

Source: Eastern Kern Air Pollution Control District  
Telephone: 661-862-9684  
Last EDR Contact: 05/02/2025  
Next Scheduled EDR Contact: 09/11/2023  
Data Release Frequency: Varies

## DRYCLEAN BUTTE: Butte County Air Quality Management District Drycleaner Facility Listing

Butte County Air Quality Management District Drycleaner Facility Listing.

Date of Government Version: 04/03/2025  
Date Data Arrived at EDR: 05/07/2025  
Date Made Active in Reports: 07/29/2025  
Number of Days to Update: 83

Source: Butte County Air Quality Management District  
Telephone: 530-332-9400  
Last EDR Contact: 05/02/2025  
Next Scheduled EDR Contact: 09/11/2023  
Data Release Frequency: Varies

## DRYCLEAN MONTEREY BAY: Monterey Bay Air Quality Management District Drycleaner Facility Listing

A listing of drycleaner facility locations, for the Monterey Bay Air Quality Management District.

Date of Government Version: 04/15/2025  
Date Data Arrived at EDR: 05/07/2025  
Date Made Active in Reports: 07/29/2025  
Number of Days to Update: 83

Source: Monterey Bay Air Quality Management District  
Telephone: 831-647-9411  
Last EDR Contact: 05/02/2025  
Next Scheduled EDR Contact: 09/11/2023  
Data Release Frequency: Varies

## DRYCLEAN SAN LUIS OB: San Luis Obispo County Air Pollution Control District Drycleaner Facility Listing

A listing of drycleaner facility locations, for the San Luis Obispo County Air Pollution Control District.

Date of Government Version: 05/02/2025  
Date Data Arrived at EDR: 05/07/2025  
Date Made Active in Reports: 07/29/2025  
Number of Days to Update: 83

Source: San Luis Obispo County Air Pollution Control District  
Telephone: 805-781-5756  
Last EDR Contact: 05/02/2025  
Next Scheduled EDR Contact: 09/11/2023  
Data Release Frequency: Varies

## DRYCLEAN VENTURA: Drycleaner Facility Listing

A listing of drycleaner facility locations, for the Ventura County Air Pollution Control District.

Date of Government Version: 05/05/2025  
Date Data Arrived at EDR: 05/07/2025  
Date Made Active in Reports: 07/29/2025  
Number of Days to Update: 83

Source: Ventura County Air Pollution Control District  
Telephone: 805-645-1421  
Last EDR Contact: 05/02/2025  
Next Scheduled EDR Contact: 09/11/2023  
Data Release Frequency: Varies

## DRYCLEAN YOLO-SOLANO: Yolo-Solano Air Quality Management District Drycleaner Facility Listing

A listing of drycleaner facility locations, for the Yolo-Solano Air Quality Management District.

Date of Government Version: 05/15/2025  
Date Data Arrived at EDR: 05/15/2025  
Date Made Active in Reports: 07/29/2025  
Number of Days to Update: 75

Source: Yolo-Solano Air Quality Management District  
Telephone: 530-757-3650  
Last EDR Contact: 05/02/2025  
Next Scheduled EDR Contact: 09/11/2023  
Data Release Frequency: Varies

# GOVERNMENT RECORDS SEARCHED / DATA CURRENCY TRACKING

## DRYCLEAN GLENN: Glenn County Air Pollution Control District Drycleaner Facility Listing

A listing of drycleaner facility locations, for the Glenn County Air Pollution Control District.

Date of Government Version: 08/26/2024  
Date Data Arrived at EDR: 08/28/2024  
Date Made Active in Reports: 11/13/2024  
Number of Days to Update: 77

Source: Glenn County Air Pollution Control District  
Telephone: 530-934-6500  
Last EDR Contact: 05/02/2025  
Next Scheduled EDR Contact: 09/11/2023  
Data Release Frequency: Varies

## DRYCLEAN FEATHER RVR: Feather River Air Quality Management District Drycleaner Facility Listing

A listing of drycleaner facility locations, for the Feather River Air Quality Management District.

Date of Government Version: 03/08/2023  
Date Data Arrived at EDR: 03/09/2023  
Date Made Active in Reports: 06/05/2023  
Number of Days to Update: 88

Source: Feather River Air Quality Management District  
Telephone: 530-634-7659  
Last EDR Contact: 05/02/2025  
Next Scheduled EDR Contact: 09/11/2023  
Data Release Frequency: Varies

## DRYCLEAN N SONOMA: Northern Sonoma County County Air Pollution Control District Drycleaner Facility Listing

A listing of drycleaner facility locations, for the Northern Sonoma County Air Pollution Control District.

Date of Government Version: 08/23/2024  
Date Data Arrived at EDR: 08/26/2024  
Date Made Active in Reports: 11/05/2024  
Number of Days to Update: 71

Source: Santa Barbara County Air Pollution Control District  
Telephone: 707-433-5911  
Last EDR Contact: 05/02/2025  
Next Scheduled EDR Contact: 09/11/2023  
Data Release Frequency: Varies

## DRYCLEAN BAY AREA: Bay Area Air Quality Management District Drycleaner Facility Listing

Bay Area Air Quality Management District Drycleaner Facility Listing.

Date of Government Version: 06/05/2025  
Date Data Arrived at EDR: 06/11/2025  
Date Made Active in Reports: 08/20/2025  
Number of Days to Update: 70

Source: Bay Area Air Quality Management District  
Telephone: 415-516-1916  
Last EDR Contact: 05/02/2025  
Next Scheduled EDR Contact: 09/11/2023  
Data Release Frequency: Varies

## DRYCLEAN SAN DIEGO: San Diego County Air Pollution Control District Drycleaner Facility Listing

A listing of drycleaner facility locations, for the San Diego County Air Pollution Control District.

Date of Government Version: 05/02/2025  
Date Data Arrived at EDR: 05/08/2025  
Date Made Active in Reports: 07/28/2025  
Number of Days to Update: 81

Source: San Diego County Air Pollution Control District  
Telephone: 858-586-2616  
Last EDR Contact: 05/02/2025  
Next Scheduled EDR Contact: 09/11/2023  
Data Release Frequency: Varies

## DRYCLEAN GRANT: Grant Recipients List

Assembly Bill 998 (AB 998) established the Non-Toxic Dry Cleaning Incentive Program to provide financial assistance to the dry cleaning industry to switch from systems using perchloroethylene (Perc), an identified toxic air contaminant and potential human carcinogen, to non-toxic and non-smog forming alternatives.

Date of Government Version: 12/31/2021  
Date Data Arrived at EDR: 01/26/2024  
Date Made Active in Reports: 04/16/2024  
Number of Days to Update: 81

Source: California Air Resources Board  
Telephone: 916-323-0006  
Last EDR Contact: 10/23/2025  
Next Scheduled EDR Contact: 02/02/2026  
Data Release Frequency: Varies

## DRYCLEAN SAN JOAQUIN: San Joaquin Valley Air Pollution Control District Drycleaner Facility Listing

A listing of drycleaner facility locations, for the San Joaquin Valley Air Pollution Control District.

Date of Government Version: 05/05/2025  
Date Data Arrived at EDR: 05/07/2025  
Date Made Active in Reports: 07/28/2025  
Number of Days to Update: 82

Source: San Joaquin Valley Air Pollution Control District  
Telephone: 559-230-6001  
Last EDR Contact: 05/02/2025  
Next Scheduled EDR Contact: 09/11/2023  
Data Release Frequency: Varies

# GOVERNMENT RECORDS SEARCHED / DATA CURRENCY TRACKING

## DRYCLEAN LAKE: Lake County Air Quality Management District Drycleaner Facility Listing

A listing of drycleaner facility locations, for the Lake County Air Quality Management District,

Date of Government Version: 02/15/2024  
Date Data Arrived at EDR: 02/16/2024  
Date Made Active in Reports: 05/02/2024  
Number of Days to Update: 76

Source: Lake County Air Quality Management District  
Telephone: 707-263-7000  
Last EDR Contact: 05/02/2025  
Next Scheduled EDR Contact: 09/11/2023  
Data Release Frequency: Varies

## DRYCLEAN MENDOCINO: Mendocino County Air Quality Management District Drycleaner Facility Listing

A listing of drycleaner facility locations, for the Mendocino County Air Quality Management District.

Date of Government Version: 08/26/2024  
Date Data Arrived at EDR: 09/03/2024  
Date Made Active in Reports: 11/13/2024  
Number of Days to Update: 71

Source: Mendocino County Air Quality Management District  
Telephone: 707-463-4354  
Last EDR Contact: 05/02/2025  
Next Scheduled EDR Contact: 09/11/2023  
Data Release Frequency: Varies

## DRYCLEAN SACRAMENTO: Sacramento Metropolitan Air Quality Management District Drycleaner Facility Listing

A listing of drycleaner facility locations, for the Sacramento Metropolitan Air Quality Management District.

Date of Government Version: 09/03/2024  
Date Data Arrived at EDR: 09/05/2024  
Date Made Active in Reports: 11/13/2024  
Number of Days to Update: 69

Source: Sacramento Metropolitan Air Quality Management District  
Telephone: 916-874-3958  
Last EDR Contact: 05/02/2025  
Next Scheduled EDR Contact: 09/11/2023  
Data Release Frequency: Varies

## DRYCLEAN IMPERIAL: Imperial County Air Pollution Control District Drycleaner Facility Listing

A listing of drycleaner facility locations, for the Imperial County Air Pollution Control District

Date of Government Version: 10/02/2024  
Date Data Arrived at EDR: 10/03/2024  
Date Made Active in Reports: 12/20/2024  
Number of Days to Update: 78

Source: Imperial County Air Pollution Control District  
Telephone: 442-265-1800  
Last EDR Contact: 05/02/2025  
Next Scheduled EDR Contact: 09/11/2023  
Data Release Frequency: Varies

## DRYCLEAN PLACER: Placer County Air Quality Management District Drycleaner Facility Listing

A listing of drycleaner facility locations, for the Placer County Air Quality Management District.

Date of Government Version: 05/15/2023  
Date Data Arrived at EDR: 05/17/2023  
Date Made Active in Reports: 08/14/2023  
Number of Days to Update: 89

Source: Placer County Air Quality Management District  
Telephone: 530-745-2335  
Last EDR Contact: 08/21/2024  
Next Scheduled EDR Contact: 09/11/2023  
Data Release Frequency: Varies

## DRYCLEAN CALAVERAS: Calaveras County Environmental Management Agency Drycleaner Facility Listing

A listing of drycleaner facility locations, for the Calaveras County Environmental Management Agency.

Date of Government Version: 06/17/2019  
Date Data Arrived at EDR: 06/19/2019  
Date Made Active in Reports: 05/01/2023  
Number of Days to Update: 1412

Source: Calaveras County Environmental Management Agency  
Telephone: 209-754-6399  
Last EDR Contact: 05/02/2025  
Next Scheduled EDR Contact: 09/16/2019  
Data Release Frequency: Varies

## DRYCLEAN N COAST: North Coast Unified Air Quality Management District Drycleaner Facility Listing

A listing of drycleaner facility locations, for the North Coast Unified Air Quality Management District.

Date of Government Version: 11/30/2016  
Date Data Arrived at EDR: 04/19/2019  
Date Made Active in Reports: 05/01/2023  
Number of Days to Update: 1473

Source: North Coast Unified Air Quality Management District  
Telephone: 707-443-3093  
Last EDR Contact: 05/02/2025  
Next Scheduled EDR Contact: 09/11/2023  
Data Release Frequency: Varies

# GOVERNMENT RECORDS SEARCHED / DATA CURRENCY TRACKING

**DRYCLEAN SANTA BARB:** Santa Barbara County Air Pollution Control District Drycleaner Facility Listing  
A listing of drycleaner facility locations, for the Santa Barbara County Air Pollution Control District.

Date of Government Version: 02/19/2019	Source: Santa Barbara County Air Pollution Control District
Date Data Arrived at EDR: 04/17/2019	Telephone: 805-961-8867
Date Made Active in Reports: 05/01/2023	Last EDR Contact: 05/02/2025
Number of Days to Update: 1475	Next Scheduled EDR Contact: 09/11/2023
	Data Release Frequency: Varies

**DRYCLEAN TEHAMA:** Tehama County Air Pollution Control District Drycleaner Facility Listing  
A listing of drycleaner facility locations, for the Tehama County Air Pollution Control District.

Date of Government Version: 04/24/2019	Source: Tehama County Air Pollution Control District
Date Data Arrived at EDR: 04/24/2019	Telephone: 530-527-3717
Date Made Active in Reports: 05/01/2023	Last EDR Contact: 05/02/2025
Number of Days to Update: 1468	Next Scheduled EDR Contact: 09/11/2023
	Data Release Frequency: Varies

**DRYCLEAN AVAQMD:** Antelope Valley Air Quality Management District Drycleaner Listing  
A listing of dry cleaners in the Antelope Valley Air Quality Management District.

Date of Government Version: 05/22/2025	Source: Antelope Valley Air Quality Management District
Date Data Arrived at EDR: 05/22/2025	Telephone: 661-723-8070
Date Made Active in Reports: 05/30/2025	Last EDR Contact: 08/19/2025
Number of Days to Update: 8	Next Scheduled EDR Contact: 12/08/2025
	Data Release Frequency: Varies

**DRYCLEAN SHASTA:** Shasta County Air Quality Management District District Drycleaner Facility Listing  
A listing of drycleaner facility locations, for the Shasta County Air Quality Management District.

Date of Government Version: 08/29/2024	Source: Shasta County Air Quality Management District
Date Data Arrived at EDR: 09/05/2024	Telephone: 530-225-5674
Date Made Active in Reports: 11/13/2024	Last EDR Contact: 05/02/2025
Number of Days to Update: 69	Next Scheduled EDR Contact: 09/11/2023
	Data Release Frequency: Varies

**EMI:** Emissions Inventory Data

Toxics and criteria pollutant emissions data collected by the ARB and local air pollution agencies.

Date of Government Version: 12/31/2023	Source: California Air Resources Board
Date Data Arrived at EDR: 03/11/2025	Telephone: 916-322-2990
Date Made Active in Reports: 05/23/2025	Last EDR Contact: 09/11/2025
Number of Days to Update: 73	Next Scheduled EDR Contact: 12/22/2025
	Data Release Frequency: Varies

**ENF:** Enforcement Action Listing

A listing of Water Board Enforcement Actions. Formal is everything except Oral/Verbal Communication, Notice of Violation, Expedited Payment Letter, and Staff Enforcement Letter.

Date of Government Version: 07/14/2025	Source: State Water Resources Control Board
Date Data Arrived at EDR: 07/14/2025	Telephone: 916-445-9379
Date Made Active in Reports: 10/03/2025	Last EDR Contact: 10/14/2025
Number of Days to Update: 81	Next Scheduled EDR Contact: 01/26/2026
	Data Release Frequency: Varies

**FIN ASSURANCE 1:** Financial Assurance Information Listing  
Financial Assurance information

Date of Government Version: 07/08/2025	Source: Department of Toxic Substances Control
Date Data Arrived at EDR: 07/09/2025	Telephone: 916-255-3628
Date Made Active in Reports: 10/03/2025	Last EDR Contact: 10/07/2025
Number of Days to Update: 86	Next Scheduled EDR Contact: 01/26/2026
	Data Release Frequency: Varies

# GOVERNMENT RECORDS SEARCHED / DATA CURRENCY TRACKING

## FIN ASSURANCE 2: Financial Assurance Information Listing

A listing of financial assurance information for solid waste facilities. Financial assurance is intended to ensure that resources are available to pay for the cost of closure, post-closure care, and corrective measures if the owner or operator of a regulated facility is unable or unwilling to pay.

Date of Government Version: 05/08/2025	Source: California Integrated Waste Management Board
Date Data Arrived at EDR: 05/13/2025	Telephone: 916-341-6066
Date Made Active in Reports: 07/30/2025	Last EDR Contact: 10/28/2025
Number of Days to Update: 78	Next Scheduled EDR Contact: 02/16/2026
	Data Release Frequency: Varies

## ICE: Inspection, Compliance and Enforcement

Contains data pertaining to the Permitted Facilities with Inspections / Enforcements sites tracked in Envirostor.

Date of Government Version: 08/07/2025	Source: Department of Toxic Substances Control
Date Data Arrived at EDR: 08/07/2025	Telephone: 877-786-9427
Date Made Active in Reports: 10/31/2025	Last EDR Contact: 08/07/2025
Number of Days to Update: 85	Next Scheduled EDR Contact: 11/24/2025
	Data Release Frequency: Quarterly

## HIST CORTESE: Hazardous Waste & Substance Site List

The sites for the list are designated by the State Water Resource Control Board [LUST], the Integrated Waste Board [SWF/LS], and the Department of Toxic Substances Control [CALSTITES]. This listing is no longer updated by the state agency.

Date of Government Version: 04/01/2001	Source: Department of Toxic Substances Control
Date Data Arrived at EDR: 01/22/2009	Telephone: 916-323-3400
Date Made Active in Reports: 04/08/2009	Last EDR Contact: 01/22/2009
Number of Days to Update: 76	Next Scheduled EDR Contact: N/A
	Data Release Frequency: No Update Planned

## HWP: EnviroStor Permitted Facilities Listing

Detailed information on permitted hazardous waste facilities and corrective action ("cleanups") tracked in EnviroStor.

Date of Government Version: 05/12/2025	Source: Department of Toxic Substances Control
Date Data Arrived at EDR: 05/13/2025	Telephone: 916-323-3400
Date Made Active in Reports: 07/30/2025	Last EDR Contact: 08/07/2025
Number of Days to Update: 78	Next Scheduled EDR Contact: 11/24/2025
	Data Release Frequency: Quarterly

## HWT: Registered Hazardous Waste Transporter Database

A listing of hazardous waste transporters. In California, unless specifically exempted, it is unlawful for any person to transport hazardous wastes unless the person holds a valid registration issued by DTSC. A hazardous waste transporter registration is valid for one year and is assigned a unique registration number.

Date of Government Version: 06/25/2025	Source: Department of Toxic Substances Control
Date Data Arrived at EDR: 06/25/2025	Telephone: 916-440-7145
Date Made Active in Reports: 09/18/2025	Last EDR Contact: 09/29/2025
Number of Days to Update: 85	Next Scheduled EDR Contact: 01/12/2026
	Data Release Frequency: Quarterly

## HWTS: Hazardous Waste Tracking System

DTSC maintains the Hazardous Waste Tracking System that stores ID number information since the early 1980s and manifest data since 1993. The system collects both manifest copies from the generator and destination facility.

Date of Government Version: 06/26/2025	Source: Department of Toxic Substances Control
Date Data Arrived at EDR: 07/02/2025	Telephone: 916-324-2444
Date Made Active in Reports: 08/18/2025	Last EDR Contact: 09/23/2025
Number of Days to Update: 47	Next Scheduled EDR Contact: 01/12/2026
	Data Release Frequency: Varies

# GOVERNMENT RECORDS SEARCHED / DATA CURRENCY TRACKING

## HAZNET: Facility and Manifest Data

Facility and Manifest Data. The data is extracted from the copies of hazardous waste manifests received each year by the DTSC. The annual volume of manifests is typically 700,000 - 1,000,000 annually, representing approximately 350,000 - 500,000 shipments. Data are from the manifests submitted without correction, and therefore many contain some invalid values for data elements such as generator ID, TSD ID, waste category, and disposal method. This database begins with calendar year 1993.

Date of Government Version: 12/31/2024	Source: California Environmental Protection Agency
Date Data Arrived at EDR: 06/30/2025	Telephone: 916-255-1136
Date Made Active in Reports: 08/18/2025	Last EDR Contact: 09/29/2025
Number of Days to Update: 49	Next Scheduled EDR Contact: 01/12/2026
	Data Release Frequency: Annually

## MINES: Mines Site Location Listing

A listing of mine site locations from the Office of Mine Reclamation.

Date of Government Version: 05/29/2025	Source: Department of Conservation
Date Data Arrived at EDR: 05/29/2025	Telephone: 916-322-1080
Date Made Active in Reports: 08/18/2025	Last EDR Contact: 09/03/2025
Number of Days to Update: 81	Next Scheduled EDR Contact: 12/15/2025
	Data Release Frequency: Quarterly

## MWMP: Medical Waste Management Program Listing

The Medical Waste Management Program (MWMP) ensures the proper handling and disposal of medical waste by permitting and inspecting medical waste Offsite Treatment Facilities (PDF) and Transfer Stations (PDF) throughout the state. MWMP also oversees all Medical Waste Transporters.

Date of Government Version: 05/06/2025	Source: Department of Public Health
Date Data Arrived at EDR: 05/23/2025	Telephone: 916-558-1784
Date Made Active in Reports: 08/15/2025	Last EDR Contact: 08/21/2025
Number of Days to Update: 84	Next Scheduled EDR Contact: 12/08/2025
	Data Release Frequency: Varies

## NPDES: NPDES Permits Listing

A listing of NPDES permits, including stormwater.

Date of Government Version: 08/04/2025	Source: State Water Resources Control Board
Date Data Arrived at EDR: 08/05/2025	Telephone: 916-445-9379
Date Made Active in Reports: 10/23/2025	Last EDR Contact: 08/05/2025
Number of Days to Update: 79	Next Scheduled EDR Contact: 11/17/2025
	Data Release Frequency: Quarterly

## PEST LIC: Pesticide Regulation Licenses Listing

A listing of licenses and certificates issued by the Department of Pesticide Regulation. The DPR issues licenses and/or certificates to: Persons and businesses that apply or sell pesticides; Pest control dealers and brokers; Persons who advise on agricultural pesticide applications.

Date of Government Version: 05/23/2025	Source: Department of Pesticide Regulation
Date Data Arrived at EDR: 05/23/2025	Telephone: 916-445-4038
Date Made Active in Reports: 08/14/2025	Last EDR Contact: 08/21/2025
Number of Days to Update: 83	Next Scheduled EDR Contact: 12/08/2025
	Data Release Frequency: Quarterly

## PROC: Certified Processors Database

A listing of certified processors.

Date of Government Version: 05/30/2025	Source: Department of Conservation
Date Data Arrived at EDR: 05/30/2025	Telephone: 916-323-3836
Date Made Active in Reports: 08/18/2025	Last EDR Contact: 08/29/2025
Number of Days to Update: 80	Next Scheduled EDR Contact: 12/15/2025
	Data Release Frequency: Quarterly

# GOVERNMENT RECORDS SEARCHED / DATA CURRENCY TRACKING

## NOTIFY 65: Proposition 65 Records

Listings of all Proposition 65 incidents reported to counties by the State Water Resources Control Board and the Regional Water Quality Control Board. This database is no longer updated by the reporting agency.

Date of Government Version: 06/04/2025	Source: State Water Resources Control Board
Date Data Arrived at EDR: 06/04/2025	Telephone: 916-445-3846
Date Made Active in Reports: 08/27/2025	Last EDR Contact: 09/03/2025
Number of Days to Update: 84	Next Scheduled EDR Contact: 12/22/2025
	Data Release Frequency: No Update Planned

## SAN JOSE HAZMAT: Hazardous Material Facilities

Hazardous material facilities, including underground storage tank sites.

Date of Government Version: 11/03/2020	Source: City of San Jose Fire Department
Date Data Arrived at EDR: 11/05/2020	Telephone: 408-535-7694
Date Made Active in Reports: 01/26/2021	Last EDR Contact: 10/22/2025
Number of Days to Update: 82	Next Scheduled EDR Contact: 02/09/2026
	Data Release Frequency: Annually

## UIC: UIC Listing

A listing of wells identified as underground injection wells, in the California Oil and Gas Wells database.

Date of Government Version: 05/29/2025	Source: Department of Conservation
Date Data Arrived at EDR: 05/29/2025	Telephone: 916-445-2408
Date Made Active in Reports: 08/19/2025	Last EDR Contact: 08/29/2025
Number of Days to Update: 82	Next Scheduled EDR Contact: 12/15/2025
	Data Release Frequency: Varies

## UIC GEO: Underground Injection Control Sites (GEOTRACKER)

Underground control injection sites

Date of Government Version: 06/02/2025	Source: State Water Resource Control Board
Date Data Arrived at EDR: 06/02/2025	Telephone: 866-480-1028
Date Made Active in Reports: 08/26/2025	Last EDR Contact: 08/29/2025
Number of Days to Update: 85	Next Scheduled EDR Contact: 12/15/2025
	Data Release Frequency: Varies

## WASTEWATER PITS: Oil Wastewater Pits Listing

Water officials discovered that oil producers have been dumping chemical-laden wastewater into hundreds of unlined pits that are operating without proper permits. Inspections completed by the Central Valley Regional Water Quality Control Board revealed the existence of previously unidentified waste sites. The water boards review found that more than one-third of the region's active disposal pits are operating without permission.

Date of Government Version: 02/11/2021	Source: RWQCB, Central Valley Region
Date Data Arrived at EDR: 07/01/2021	Telephone: 559-445-5577
Date Made Active in Reports: 09/29/2021	Last EDR Contact: 10/02/2025
Number of Days to Update: 90	Next Scheduled EDR Contact: 01/12/2026
	Data Release Frequency: Varies

## WDS: Waste Discharge System

Sites which have been issued waste discharge requirements.

Date of Government Version: 06/19/2007	Source: State Water Resources Control Board
Date Data Arrived at EDR: 06/20/2007	Telephone: 916-341-5227
Date Made Active in Reports: 06/29/2007	Last EDR Contact: 08/05/2025
Number of Days to Update: 9	Next Scheduled EDR Contact: 11/24/2025
	Data Release Frequency: No Update Planned

## WIP: Well Investigation Program Case List

Well Investigation Program case in the San Gabriel and San Fernando Valley area.

# GOVERNMENT RECORDS SEARCHED / DATA CURRENCY TRACKING

Date of Government Version: 07/03/2009  
Date Data Arrived at EDR: 07/21/2009  
Date Made Active in Reports: 08/03/2009  
Number of Days to Update: 13

Source: Los Angeles Water Quality Control Board  
Telephone: 213-576-6726  
Last EDR Contact: 09/09/2025  
Next Scheduled EDR Contact: 12/29/2025  
Data Release Frequency: No Update Planned

## MILITARY PRIV SITES: Military Privatized Sites (GEOTRACKER)

Military privatized sites

Date of Government Version: 06/02/2025  
Date Data Arrived at EDR: 06/02/2025  
Date Made Active in Reports: 08/26/2025  
Number of Days to Update: 85

Source: State Water Resources Control Board  
Telephone: 866-480-1028  
Last EDR Contact: 08/29/2025  
Next Scheduled EDR Contact: 12/15/2025  
Data Release Frequency: Varies

## PROJECT: Project Sites (GEOTRACKER)

Projects sites

Date of Government Version: 06/02/2025  
Date Data Arrived at EDR: 06/02/2025  
Date Made Active in Reports: 08/26/2025  
Number of Days to Update: 85

Source: State Water Resources Control Board  
Telephone: 866-480-1028  
Last EDR Contact: 08/29/2025  
Next Scheduled EDR Contact: 12/15/2025  
Data Release Frequency: Varies

## WDR: Waste Discharge Requirements Listing

In general, the Waste Discharge Requirements (WDRs) Program (sometimes also referred to as the "Non Chapter 15 (Non 15) Program") regulates point discharges that are exempt pursuant to Subsection 20090 of Title 27 and not subject to the Federal Water Pollution Control Act. Exemptions from Title 27 may be granted for nine categories of discharges (e.g., sewage, wastewater, etc.) that meet, and continue to meet, the preconditions listed for each specific exemption. The scope of the WDRs Program also includes the discharge of wastes classified as inert, pursuant to section 20230 of Title 27.

Date of Government Version: 05/30/2025  
Date Data Arrived at EDR: 05/30/2025  
Date Made Active in Reports: 08/19/2025  
Number of Days to Update: 81

Source: State Water Resources Control Board  
Telephone: 916-341-5810  
Last EDR Contact: 08/29/2025  
Next Scheduled EDR Contact: 12/15/2025  
Data Release Frequency: Quarterly

## CIWQS: California Integrated Water Quality System

The California Integrated Water Quality System (CIWQS) is a computer system used by the State and Regional Water Quality Control Boards to track information about places of environmental interest, manage permits and other orders, track inspections, and manage violations and enforcement activities.

Date of Government Version: 05/06/2025  
Date Data Arrived at EDR: 05/06/2025  
Date Made Active in Reports: 05/07/2025  
Number of Days to Update: 1

Source: State Water Resources Control Board  
Telephone: 866-794-4977  
Last EDR Contact: 08/21/2025  
Next Scheduled EDR Contact: 12/08/2025  
Data Release Frequency: Varies

## CERS: CalEPA Regulated Site Portal Data

The CalEPA Regulated Site Portal database combines data about environmentally regulated sites and facilities in California into a single database. It combines data from a variety of state and federal databases, and provides an overview of regulated activities across the spectrum of environmental programs for any given location in California. These activities include hazardous materials and waste, state and federal cleanups, impacted ground and surface waters, and toxic materials

Date of Government Version: 07/14/2025  
Date Data Arrived at EDR: 07/14/2025  
Date Made Active in Reports: 10/06/2025  
Number of Days to Update: 84

Source: California Environmental Protection Agency  
Telephone: 916-323-2514  
Last EDR Contact: 10/13/2025  
Next Scheduled EDR Contact: 01/26/2026  
Data Release Frequency: Varies

# GOVERNMENT RECORDS SEARCHED / DATA CURRENCY TRACKING

## NON-CASE INFO: Non-Case Information Sites (GEOTRACKER)

Non-Case Information sites

Date of Government Version: 06/02/2025	Source: State Water Resources Control Board
Date Data Arrived at EDR: 06/02/2025	Telephone: 866-480-1028
Date Made Active in Reports: 08/26/2025	Last EDR Contact: 08/29/2025
Number of Days to Update: 85	Next Scheduled EDR Contact: 12/15/2025
	Data Release Frequency: Varies

## OTHER OIL GAS: Other Oil & Gas Projects Sites (GEOTRACKER)

Other Oil & Gas Projects sites

Date of Government Version: 06/02/2025	Source: State Water Resources Control Board
Date Data Arrived at EDR: 06/02/2025	Telephone: 866-480-1028
Date Made Active in Reports: 08/26/2025	Last EDR Contact: 08/29/2025
Number of Days to Update: 85	Next Scheduled EDR Contact: 12/15/2025
	Data Release Frequency: Varies

## PROD WATER PONDS: Produced Water Ponds Sites (GEOTRACKER)

Produced water ponds sites

Date of Government Version: 06/02/2025	Source: State Water Resources Control Board
Date Data Arrived at EDR: 06/02/2025	Telephone: 866-480-1028
Date Made Active in Reports: 08/26/2025	Last EDR Contact: 08/29/2025
Number of Days to Update: 85	Next Scheduled EDR Contact: 12/15/2025
	Data Release Frequency: Varies

## SAMPLING POINT: Sampling Point ? Public Sites (GEOTRACKER)

Sampling point - public sites

Date of Government Version: 06/02/2025	Source: State Water Resources Control Board
Date Data Arrived at EDR: 06/02/2025	Telephone: 866-480-1028
Date Made Active in Reports: 08/26/2025	Last EDR Contact: 08/29/2025
Number of Days to Update: 85	Next Scheduled EDR Contact: 12/15/2025
	Data Release Frequency: Varies

## WELL STIM PROJ: Well Stimulation Project (GEOTRACKER)

Includes areas of groundwater monitoring plans, a depiction of the monitoring network, and the facilities, boundaries, and subsurface characteristics of the oilfield and the features (oil and gas wells, produced water ponds, UIC wells, water supply wells, etc?) being monitored

Date of Government Version: 06/02/2025	Source: State Water Resources Control Board
Date Data Arrived at EDR: 06/02/2025	Telephone: 866-480-1028
Date Made Active in Reports: 08/26/2025	Last EDR Contact: 08/29/2025
Number of Days to Update: 85	Next Scheduled EDR Contact: 12/15/2025
	Data Release Frequency: Varies

## **EDR HIGH RISK HISTORICAL RECORDS**

### ***EDR Exclusive Records***

#### EDR MGP: EDR Proprietary Manufactured Gas Plants

The EDR Proprietary Manufactured Gas Plant Database includes records of coal gas plants (manufactured gas plants) compiled by EDR's researchers. Manufactured gas sites were used in the United States from the 1800's to 1950's to produce a gas that could be distributed and used as fuel. These plants used whale oil, rosin, coal, or a mixture of coal, oil, and water that also produced a significant amount of waste. Many of the byproducts of the gas production, such as coal tar (oily waste containing volatile and non-volatile chemicals), sludges, oils and other compounds are potentially hazardous to human health and the environment. The byproduct from this process was frequently disposed of directly at the plant site and can remain or spread slowly, serving as a continuous source of soil and groundwater contamination.

# GOVERNMENT RECORDS SEARCHED / DATA CURRENCY TRACKING

Date of Government Version: N/A  
Date Data Arrived at EDR: N/A  
Date Made Active in Reports: N/A  
Number of Days to Update: N/A

Source: EDR, Inc.  
Telephone: N/A  
Last EDR Contact: N/A  
Next Scheduled EDR Contact: N/A  
Data Release Frequency: No Update Planned

## EDR Hist Auto: EDR Exclusive Historical Auto Stations

EDR has searched selected national collections of business directories and has collected listings of potential gas station/filling station/service station sites that were available to EDR researchers. EDR's review was limited to those categories of sources that might, in EDR's opinion, include gas station/filling station/service station establishments. The categories reviewed included, but were not limited to gas, gas station, gasoline station, filling station, auto, automobile repair, auto service station, service station, etc. This database falls within a category of information EDR classifies as "High Risk Historical Records", or HRHR. EDR's HRHR effort presents unique and sometimes proprietary data about past sites and operations that typically create environmental concerns, but may not show up in current government records searches.

Date of Government Version: N/A  
Date Data Arrived at EDR: N/A  
Date Made Active in Reports: N/A  
Number of Days to Update: N/A

Source: EDR, Inc.  
Telephone: N/A  
Last EDR Contact: N/A  
Next Scheduled EDR Contact: N/A  
Data Release Frequency: Varies

## EDR Hist Cleaner: EDR Exclusive Historical Cleaners

EDR has searched selected national collections of business directories and has collected listings of potential dry cleaner sites that were available to EDR researchers. EDR's review was limited to those categories of sources that might, in EDR's opinion, include dry cleaning establishments. The categories reviewed included, but were not limited to dry cleaners, cleaners, laundry, laundromat, cleaning/laundry, wash & dry etc. This database falls within a category of information EDR classifies as "High Risk Historical Records", or HRHR. EDR's HRHR effort presents unique and sometimes proprietary data about past sites and operations that typically create environmental concerns, but may not show up in current government records searches.

Date of Government Version: N/A  
Date Data Arrived at EDR: N/A  
Date Made Active in Reports: N/A  
Number of Days to Update: N/A

Source: EDR, Inc.  
Telephone: N/A  
Last EDR Contact: N/A  
Next Scheduled EDR Contact: N/A  
Data Release Frequency: Varies

## EDR RECOVERED GOVERNMENT ARCHIVES

### *Exclusive Recovered Govt. Archives*

#### RGA LF: Recovered Government Archive Solid Waste Facilities List

The EDR Recovered Government Archive Landfill database provides a list of landfills derived from historical databases and includes many records that no longer appear in current government lists. Compiled from Records formerly available from the Department of Resources Recycling and Recovery in California.

Date of Government Version: N/A  
Date Data Arrived at EDR: 07/01/2013  
Date Made Active in Reports: 01/13/2014  
Number of Days to Update: 196

Source: Department of Resources Recycling and Recovery  
Telephone: N/A  
Last EDR Contact: 06/01/2012  
Next Scheduled EDR Contact: N/A  
Data Release Frequency: Varies

#### RGA LUST: Recovered Government Archive Leaking Underground Storage Tank

The EDR Recovered Government Archive Leaking Underground Storage Tank database provides a list of LUST incidents derived from historical databases and includes many records that no longer appear in current government lists. Compiled from Records formerly available from the State Water Resources Control Board in California.

Date of Government Version: N/A  
Date Data Arrived at EDR: 07/01/2013  
Date Made Active in Reports: 12/30/2013  
Number of Days to Update: 182

Source: State Water Resources Control Board  
Telephone: N/A  
Last EDR Contact: 06/01/2012  
Next Scheduled EDR Contact: N/A  
Data Release Frequency: Varies

# GOVERNMENT RECORDS SEARCHED / DATA CURRENCY TRACKING

## COUNTY RECORDS

### ALAMEDA COUNTY:

#### CS ALAMEDA: Contaminated Sites

A listing of contaminated sites overseen by the Toxic Release Program (oil and groundwater contamination from chemical releases and spills) and the Leaking Underground Storage Tank Program (soil and ground water contamination from leaking petroleum USTs).

Date of Government Version: 01/09/2019  
Date Data Arrived at EDR: 01/11/2019  
Date Made Active in Reports: 03/05/2019  
Number of Days to Update: 53

Source: Alameda County Environmental Health Services  
Telephone: 510-567-6700  
Last EDR Contact: 09/23/2025  
Next Scheduled EDR Contact: 01/12/2026  
Data Release Frequency: Semi-Annually

#### UST ALAMEDA: Underground Tanks

Underground storage tank sites located in Alameda county.

Date of Government Version: 12/26/2023  
Date Data Arrived at EDR: 12/26/2023  
Date Made Active in Reports: 03/19/2024  
Number of Days to Update: 84

Source: Alameda County Environmental Health Services  
Telephone: 510-567-6700  
Last EDR Contact: 09/23/2025  
Next Scheduled EDR Contact: 01/12/2026  
Data Release Frequency: Semi-Annually

### AMADOR COUNTY:

#### CUPA AMADOR: CUPA Facility List

Cupa Facility List

Date of Government Version: 04/27/2023  
Date Data Arrived at EDR: 04/27/2023  
Date Made Active in Reports: 07/13/2023  
Number of Days to Update: 77

Source: Amador County Environmental Health  
Telephone: 209-223-6439  
Last EDR Contact: 10/22/2025  
Next Scheduled EDR Contact: 02/09/2026  
Data Release Frequency: Varies

### BUTTE COUNTY:

#### CUPA BUTTE: CUPA Facility Listing

Cupa facility list.

Date of Government Version: 04/21/2017  
Date Data Arrived at EDR: 04/25/2017  
Date Made Active in Reports: 08/09/2017  
Number of Days to Update: 106

Source: Public Health Department  
Telephone: 530-538-7149  
Last EDR Contact: 09/23/2025  
Next Scheduled EDR Contact: 01/12/2026  
Data Release Frequency: No Update Planned

### CALVERAS COUNTY:

#### CUPA CALVERAS: CUPA Facility Listing

Cupa Facility Listing

Date of Government Version: 03/17/2025  
Date Data Arrived at EDR: 03/19/2025  
Date Made Active in Reports: 05/30/2025  
Number of Days to Update: 72

Source: Calveras County Environmental Health  
Telephone: 209-754-6399  
Last EDR Contact: 09/09/2025  
Next Scheduled EDR Contact: 12/29/2025  
Data Release Frequency: Quarterly

### COLUSA COUNTY:

# GOVERNMENT RECORDS SEARCHED / DATA CURRENCY TRACKING

## CUPA COLUSA: CUPA Facility List Cupa facility list.

Date of Government Version: 04/06/2020  
Date Data Arrived at EDR: 04/23/2020  
Date Made Active in Reports: 07/10/2020  
Number of Days to Update: 78

Source: Health & Human Services  
Telephone: 530-458-0396  
Last EDR Contact: 10/22/2025  
Next Scheduled EDR Contact: 02/09/2026  
Data Release Frequency: Semi-Annually

## CONTRA COSTA COUNTY:

### SL CONTRA COSTA: Site List

List includes sites from the underground tank, hazardous waste generator and business plan/2185 programs.

Date of Government Version: 07/15/2025  
Date Data Arrived at EDR: 07/16/2025  
Date Made Active in Reports: 10/08/2025  
Number of Days to Update: 84

Source: Contra Costa Health Services Department  
Telephone: 925-646-2286  
Last EDR Contact: 10/15/2025  
Next Scheduled EDR Contact: 02/02/2026  
Data Release Frequency: Semi-Annually

## DEL NORTE COUNTY:

### CUPA DEL NORTE: CUPA Facility List Cupa Facility list

Date of Government Version: 02/05/2025  
Date Data Arrived at EDR: 02/12/2025  
Date Made Active in Reports: 05/02/2025  
Number of Days to Update: 79

Source: Del Norte County Environmental Health Division  
Telephone: 707-465-0426  
Last EDR Contact: 10/15/2025  
Next Scheduled EDR Contact: 02/02/2026  
Data Release Frequency: Varies

## EL DORADO COUNTY:

### CUPA EL DORADO: CUPA Facility List CUPA facility list.

Date of Government Version: 08/08/2022  
Date Data Arrived at EDR: 08/09/2022  
Date Made Active in Reports: 09/01/2022  
Number of Days to Update: 23

Source: El Dorado County Environmental Management Department  
Telephone: 530-621-6623  
Last EDR Contact: 10/15/2025  
Next Scheduled EDR Contact: 02/02/2026  
Data Release Frequency: Varies

## FRESNO COUNTY:

### CUPA FRESNO: CUPA Resources List

Certified Unified Program Agency. CUPA's are responsible for implementing a unified hazardous materials and hazardous waste management regulatory program. The agency provides oversight of businesses that deal with hazardous materials, operate underground storage tanks or aboveground storage tanks.

Date of Government Version: 06/28/2021  
Date Data Arrived at EDR: 12/21/2021  
Date Made Active in Reports: 03/03/2022  
Number of Days to Update: 72

Source: Dept. of Community Health  
Telephone: 559-445-3271  
Last EDR Contact: 09/16/2025  
Next Scheduled EDR Contact: 01/05/2026  
Data Release Frequency: Semi-Annually

## GLENN COUNTY:

# GOVERNMENT RECORDS SEARCHED / DATA CURRENCY TRACKING

## CUPA GLENN: CUPA Facility List Cupa facility list

Date of Government Version: 01/22/2018  
Date Data Arrived at EDR: 01/24/2018  
Date Made Active in Reports: 03/14/2018  
Number of Days to Update: 49

Source: Glenn County Air Pollution Control District  
Telephone: 830-934-6500  
Last EDR Contact: 10/07/2025  
Next Scheduled EDR Contact: 01/26/2026  
Data Release Frequency: No Update Planned

## HUMBOLDT COUNTY:

### CUPA HUMBOLDT: CUPA Facility List CUPA facility list.

Date of Government Version: 08/12/2021  
Date Data Arrived at EDR: 08/12/2021  
Date Made Active in Reports: 11/08/2021  
Number of Days to Update: 88

Source: Humboldt County Environmental Health  
Telephone: N/A  
Last EDR Contact: 08/05/2025  
Next Scheduled EDR Contact: 11/24/2025  
Data Release Frequency: Semi-Annually

## IMPERIAL COUNTY:

### CUPA IMPERIAL: CUPA Facility List Cupa facility list.

Date of Government Version: 07/08/2025  
Date Data Arrived at EDR: 07/09/2025  
Date Made Active in Reports: 10/03/2025  
Number of Days to Update: 86

Source: San Diego Border Field Office  
Telephone: 760-339-2777  
Last EDR Contact: 10/07/2025  
Next Scheduled EDR Contact: 01/26/2026  
Data Release Frequency: Varies

## INYO COUNTY:

### CUPA INYO: CUPA Facility List Cupa facility list.

Date of Government Version: 04/02/2018  
Date Data Arrived at EDR: 04/03/2018  
Date Made Active in Reports: 06/14/2018  
Number of Days to Update: 72

Source: Inyo County Environmental Health Services  
Telephone: 760-878-0238  
Last EDR Contact: 08/05/2025  
Next Scheduled EDR Contact: 11/24/2025  
Data Release Frequency: Varies

## KERN COUNTY:

### CUPA KERN: CUPA Facility List A listing of sites included in the Kern County Hazardous Material Business Plan.

Date of Government Version: 07/30/2025  
Date Data Arrived at EDR: 07/30/2025  
Date Made Active in Reports: 10/21/2025  
Number of Days to Update: 83

Source: Kern County Public Health  
Telephone: 661-321-3000  
Last EDR Contact: 10/22/2025  
Next Scheduled EDR Contact: 02/09/2026  
Data Release Frequency: Varies

### UST KERN: Underground Storage Tank Sites & Tank Listing Kern County Sites and Tanks Listing.

# GOVERNMENT RECORDS SEARCHED / DATA CURRENCY TRACKING

Date of Government Version: 07/30/2025  
Date Data Arrived at EDR: 07/30/2025  
Date Made Active in Reports: 10/21/2025  
Number of Days to Update: 83

Source: Kern County Environment Health Services Department  
Telephone: 661-862-8700  
Last EDR Contact: 10/22/2025  
Next Scheduled EDR Contact: 02/09/2026  
Data Release Frequency: Quarterly

## KINGS COUNTY:

### CUPA KINGS: CUPA Facility List

A listing of sites included in the county's Certified Unified Program Agency database. California's Secretary for Environmental Protection established the unified hazardous materials and hazardous waste regulatory program as required by chapter 6.11 of the California Health and Safety Code. The Unified Program consolidates the administration, permits, inspections, and enforcement activities.

Date of Government Version: 12/03/2020  
Date Data Arrived at EDR: 01/26/2021  
Date Made Active in Reports: 04/14/2021  
Number of Days to Update: 78

Source: Kings County Department of Public Health  
Telephone: 559-584-1411  
Last EDR Contact: 08/05/2025  
Next Scheduled EDR Contact: 11/24/2025  
Data Release Frequency: Varies

## LAKE COUNTY:

### CUPA LAKE: CUPA Facility List

Cupa facility list

Date of Government Version: 01/28/2025  
Date Data Arrived at EDR: 01/29/2025  
Date Made Active in Reports: 04/15/2025  
Number of Days to Update: 76

Source: Lake County Environmental Health  
Telephone: 707-263-1164  
Last EDR Contact: 10/09/2025  
Next Scheduled EDR Contact: 01/19/2026  
Data Release Frequency: Varies

## LASSEN COUNTY:

### CUPA LASSEN: CUPA Facility List

Cupa facility list

Date of Government Version: 07/31/2020  
Date Data Arrived at EDR: 08/21/2020  
Date Made Active in Reports: 11/09/2020  
Number of Days to Update: 80

Source: Lassen County Environmental Health  
Telephone: 530-251-8528  
Last EDR Contact: 10/07/2025  
Next Scheduled EDR Contact: 01/26/2026  
Data Release Frequency: Varies

## LOS ANGELES COUNTY:

### AOCONCERN: Key Areas of Concerns in Los Angeles County

San Gabriel Valley areas where VOC contamination is at or above the MCL as designated by region 9 EPA office. Date of Government Version: 3/30/2009 Exide Site area is a cleanup plan of lead-impacted soil surrounding the former Exide Facility as designated by the DTSC. Date of Government Version: 7/17/2017

Date of Government Version: 03/30/2009  
Date Data Arrived at EDR: 03/31/2009  
Date Made Active in Reports: 10/23/2009  
Number of Days to Update: 206

Source: N/A  
Telephone: N/A  
Last EDR Contact: 09/03/2025  
Next Scheduled EDR Contact: 12/22/2025  
Data Release Frequency: No Update Planned

# GOVERNMENT RECORDS SEARCHED / DATA CURRENCY TRACKING

## HMS LOS ANGELES: HMS: Street Number List

Industrial Waste and Underground Storage Tank Sites.

Date of Government Version: 07/01/2025  
Date Data Arrived at EDR: 07/09/2025  
Date Made Active in Reports: 10/03/2025  
Number of Days to Update: 86

Source: Department of Public Works  
Telephone: 626-458-3517  
Last EDR Contact: 09/23/2025  
Next Scheduled EDR Contact: 01/12/2026  
Data Release Frequency: Semi-Annually

## LF LOS ANGELES: List of Solid Waste Facilities Solid Waste Facilities in Los Angeles County.

Date of Government Version: 07/03/2025  
Date Data Arrived at EDR: 07/03/2025  
Date Made Active in Reports: 09/26/2025  
Number of Days to Update: 85

Source: La County Department of Public Works  
Telephone: 818-458-5185  
Last EDR Contact: 10/07/2025  
Next Scheduled EDR Contact: 01/19/2026  
Data Release Frequency: Varies

## LF LOS ANGELES CITY: City of Los Angeles Landfills

Landfills owned and maintained by the City of Los Angeles.

Date of Government Version: 12/31/2023  
Date Data Arrived at EDR: 10/03/2024  
Date Made Active in Reports: 12/17/2024  
Number of Days to Update: 75

Source: Engineering & Construction Division  
Telephone: 213-473-7869  
Last EDR Contact: 09/30/2025  
Next Scheduled EDR Contact: 01/19/2026  
Data Release Frequency: Varies

## LOS ANGELES AST: Active & Inactive AST Inventory

A listing of active & inactive above ground petroleum storage tank site locations, located in the City of Los Angeles.

Date of Government Version: 06/01/2019  
Date Data Arrived at EDR: 06/25/2019  
Date Made Active in Reports: 08/22/2019  
Number of Days to Update: 58

Source: Los Angeles Fire Department  
Telephone: 213-978-3800  
Last EDR Contact: 09/09/2025  
Next Scheduled EDR Contact: 12/29/2025  
Data Release Frequency: Varies

## LOS ANGELES CO LF METHANE: Methane Producing Landfills

This data was created on April 30, 2012 to represent known disposal sites in Los Angeles County that may produce and emanate methane gas. The shapefile contains disposal sites within Los Angeles County that once accepted degradable refuse material. Information used to create this data was extracted from a landfill survey performed by County Engineers (Major Waste System Map, 1973) as well as historical records from CalRecycle, Regional Water Quality Control Board, and Los Angeles County Department of Public Health

Date of Government Version: 05/14/2024  
Date Data Arrived at EDR: 07/09/2024  
Date Made Active in Reports: 09/27/2024  
Number of Days to Update: 80

Source: Los Angeles County Department of Public Works  
Telephone: 626-458-6973  
Last EDR Contact: 10/09/2025  
Next Scheduled EDR Contact: 01/19/2026  
Data Release Frequency: No Update Planned

## LOS ANGELES HM: Active & Inactive Hazardous Materials Inventory

A listing of active & inactive hazardous materials facility locations, located in the City of Los Angeles.

Date of Government Version: 06/03/2025  
Date Data Arrived at EDR: 06/12/2025  
Date Made Active in Reports: 09/05/2025  
Number of Days to Update: 85

Source: Los Angeles Fire Department  
Telephone: 213-978-3800  
Last EDR Contact: 09/16/2025  
Next Scheduled EDR Contact: 12/29/2025  
Data Release Frequency: Varies

# GOVERNMENT RECORDS SEARCHED / DATA CURRENCY TRACKING

## LOS ANGELES UST: Active & Inactive UST Inventory

A listing of active & inactive underground storage tank site locations and underground storage tank historical sites, located in the City of Los Angeles.

Date of Government Version: 06/03/2025	Source: Los Angeles Fire Department
Date Data Arrived at EDR: 06/12/2025	Telephone: 213-978-3800
Date Made Active in Reports: 09/05/2025	Last EDR Contact: 09/16/2025
Number of Days to Update: 85	Next Scheduled EDR Contact: 12/29/2025
	Data Release Frequency: Varies

## SITE MIT LOS ANGELES: Site Mitigation LA County List

Industrial sites that have had some sort of spill or complaint.

Date of Government Version: 04/29/2025	Source: Community Health Services
Date Data Arrived at EDR: 07/10/2025	Telephone: 323-890-7806
Date Made Active in Reports: 10/03/2025	Last EDR Contact: 10/16/2025
Number of Days to Update: 85	Next Scheduled EDR Contact: 02/02/2026
	Data Release Frequency: Annually

## UST EL SEGUNDO: City of El Segundo Underground Storage Tank

Underground storage tank sites located in El Segundo city.

Date of Government Version: 01/21/2017	Source: City of El Segundo Fire Department
Date Data Arrived at EDR: 04/19/2017	Telephone: 310-524-2236
Date Made Active in Reports: 05/10/2017	Last EDR Contact: 10/15/2025
Number of Days to Update: 21	Next Scheduled EDR Contact: 02/02/2026
	Data Release Frequency: No Update Planned

## UST LONG BEACH: City of Long Beach Underground Storage Tank

Underground storage tank sites located in the city of Long Beach.

Date of Government Version: 04/22/2019	Source: City of Long Beach Fire Department
Date Data Arrived at EDR: 04/23/2019	Telephone: 562-570-2563
Date Made Active in Reports: 06/27/2019	Last EDR Contact: 10/07/2025
Number of Days to Update: 65	Next Scheduled EDR Contact: 01/26/2026
	Data Release Frequency: Varies

## UST TORRANCE: City of Torrance Underground Storage Tank

Underground storage tank sites located in the city of Torrance.

Date of Government Version: 07/16/2025	Source: City of Torrance Fire Department
Date Data Arrived at EDR: 07/17/2025	Telephone: 310-618-2973
Date Made Active in Reports: 10/09/2025	Last EDR Contact: 10/08/2025
Number of Days to Update: 84	Next Scheduled EDR Contact: 01/26/2026
	Data Release Frequency: Semi-Annually

## MADERA COUNTY:

### CUPA MADERA: CUPA Facility List

A listing of sites included in the county's Certified Unified Program Agency database. California's Secretary for Environmental Protection established the unified hazardous materials and hazardous waste regulatory program as required by chapter 6.11 of the California Health and Safety Code. The Unified Program consolidates the administration, permits, inspections, and enforcement activities.

Date of Government Version: 08/10/2020	Source: Madera County Environmental Health
Date Data Arrived at EDR: 08/12/2020	Telephone: 559-675-7823
Date Made Active in Reports: 10/23/2020	Last EDR Contact: 08/05/2025
Number of Days to Update: 72	Next Scheduled EDR Contact: 11/24/2025
	Data Release Frequency: Varies

## MARIN COUNTY:

# GOVERNMENT RECORDS SEARCHED / DATA CURRENCY TRACKING

UST MARIN: Underground Storage Tank Sites  
Currently permitted USTs in Marin County.

Date of Government Version: 09/26/2018  
Date Data Arrived at EDR: 10/04/2018  
Date Made Active in Reports: 11/02/2018  
Number of Days to Update: 29

Source: Public Works Department Waste Management  
Telephone: 415-473-6647  
Last EDR Contact: 09/16/2025  
Next Scheduled EDR Contact: 01/05/2026  
Data Release Frequency: Semi-Annually

MENDOCINO COUNTY:

UST MENDOCINO: Mendocino County UST Database  
A listing of underground storage tank locations in Mendocino County.

Date of Government Version: 09/22/2021  
Date Data Arrived at EDR: 11/18/2021  
Date Made Active in Reports: 11/22/2021  
Number of Days to Update: 4

Source: Department of Public Health  
Telephone: 707-463-4466  
Last EDR Contact: 08/12/2025  
Next Scheduled EDR Contact: 12/01/2025  
Data Release Frequency: Annually

MERCED COUNTY:

CUPA MERCED: CUPA Facility List  
CUPA facility list.

Date of Government Version: 05/12/2025  
Date Data Arrived at EDR: 05/14/2025  
Date Made Active in Reports: 06/16/2025  
Number of Days to Update: 33

Source: Merced County Environmental Health  
Telephone: 209-381-1094  
Last EDR Contact: 08/05/2025  
Next Scheduled EDR Contact: 11/24/2025  
Data Release Frequency: Varies

MONO COUNTY:

CUPA MONO: CUPA Facility List  
CUPA Facility List

Date of Government Version: 02/22/2021  
Date Data Arrived at EDR: 03/02/2021  
Date Made Active in Reports: 05/19/2021  
Number of Days to Update: 78

Source: Mono County Health Department  
Telephone: 760-932-5580  
Last EDR Contact: 08/12/2025  
Next Scheduled EDR Contact: 12/01/2025  
Data Release Frequency: Varies

MONTEREY COUNTY:

CUPA MONTEREY: CUPA Facility Listing  
CUPA Program listing from the Environmental Health Division.

Date of Government Version: 09/25/2025  
Date Data Arrived at EDR: 09/26/2025  
Date Made Active in Reports: 10/08/2025  
Number of Days to Update: 12

Source: Monterey County Health Department  
Telephone: 831-796-1297  
Last EDR Contact: 09/16/2025  
Next Scheduled EDR Contact: 01/05/2026  
Data Release Frequency: Varies

NAPA COUNTY:

# GOVERNMENT RECORDS SEARCHED / DATA CURRENCY TRACKING

## LUST NAPA: Sites With Reported Contamination

A listing of leaking underground storage tank sites located in Napa county.

Date of Government Version: 01/09/2017  
Date Data Arrived at EDR: 01/11/2017  
Date Made Active in Reports: 03/02/2017  
Number of Days to Update: 50

Source: Napa County Department of Environmental Management  
Telephone: 707-253-4269  
Last EDR Contact: 08/12/2025  
Next Scheduled EDR Contact: 12/01/2025  
Data Release Frequency: No Update Planned

## UST NAPA: Closed and Operating Underground Storage Tank Sites

Underground storage tank sites located in Napa county.

Date of Government Version: 09/05/2019  
Date Data Arrived at EDR: 09/09/2019  
Date Made Active in Reports: 10/31/2019  
Number of Days to Update: 52

Source: Napa County Department of Environmental Management  
Telephone: 707-253-4269  
Last EDR Contact: 08/12/2025  
Next Scheduled EDR Contact: 12/01/2025  
Data Release Frequency: No Update Planned

## NEVADA COUNTY:

### CUPA NEVADA: CUPA Facility List

CUPA facility list.

Date of Government Version: 07/25/2025  
Date Data Arrived at EDR: 07/29/2025  
Date Made Active in Reports: 10/21/2025  
Number of Days to Update: 84

Source: Community Development Agency  
Telephone: 530-265-1467  
Last EDR Contact: 10/15/2025  
Next Scheduled EDR Contact: 02/02/2026  
Data Release Frequency: Varies

## ORANGE COUNTY:

### IND\_SITE ORANGE: List of Industrial Site Cleanups Orange County

Petroleum and non-petroleum spills.

Date of Government Version: 07/30/2025  
Date Data Arrived at EDR: 07/30/2025  
Date Made Active in Reports: 10/21/2025  
Number of Days to Update: 83

Source: Health Care Agency  
Telephone: 714-834-3446  
Last EDR Contact: 10/22/2025  
Next Scheduled EDR Contact: 02/09/2026  
Data Release Frequency: Annually

### LUST ORANGE: List of Underground Storage Tank Cleanups

Orange County Underground Storage Tank Cleanups (LUST).

Date of Government Version: 07/30/2025  
Date Data Arrived at EDR: 07/30/2025  
Date Made Active in Reports: 10/21/2025  
Number of Days to Update: 83

Source: Health Care Agency  
Telephone: 714-834-3446  
Last EDR Contact: 10/22/2025  
Next Scheduled EDR Contact: 02/09/2026  
Data Release Frequency: Quarterly

### UST ORANGE: List of Underground Storage Tank Facilities

Orange County Underground Storage Tank Facilities (UST).

Date of Government Version: 04/29/2025  
Date Data Arrived at EDR: 04/30/2025  
Date Made Active in Reports: 07/17/2025  
Number of Days to Update: 78

Source: Health Care Agency  
Telephone: 714-834-3446  
Last EDR Contact: 10/22/2025  
Next Scheduled EDR Contact: 02/09/2026  
Data Release Frequency: No Update Planned

## PLACER COUNTY:

# GOVERNMENT RECORDS SEARCHED / DATA CURRENCY TRACKING

## MS PLACER: Master List of Facilities

List includes aboveground tanks, underground tanks and cleanup sites.

Date of Government Version: 05/22/2025  
Date Data Arrived at EDR: 05/22/2025  
Date Made Active in Reports: 08/14/2025  
Number of Days to Update: 84

Source: Placer County Health and Human Services  
Telephone: 530-745-2363  
Last EDR Contact: 08/19/2025  
Next Scheduled EDR Contact: 12/08/2025  
Data Release Frequency: Semi-Annually

## PLUMAS COUNTY:

### CUPA PLUMAS: CUPA Facility List

Plumas County CUPA Program facilities.

Date of Government Version: 03/31/2019  
Date Data Arrived at EDR: 04/23/2019  
Date Made Active in Reports: 06/26/2019  
Number of Days to Update: 64

Source: Plumas County Environmental Health  
Telephone: 530-283-6355  
Last EDR Contact: 10/07/2025  
Next Scheduled EDR Contact: 01/26/2026  
Data Release Frequency: Varies

## RIVERSIDE COUNTY:

### LUST RIVERSIDE: Listing of Underground Tank Cleanup Sites

Riverside County Underground Storage Tank Cleanup Sites (LUST).

Date of Government Version: 06/11/2024  
Date Data Arrived at EDR: 06/12/2024  
Date Made Active in Reports: 06/27/2024  
Number of Days to Update: 15

Source: Department of Environmental Health  
Telephone: 951-358-5055  
Last EDR Contact: 09/03/2025  
Next Scheduled EDR Contact: 12/22/2025  
Data Release Frequency: Quarterly

### UST RIVERSIDE: Underground Storage Tank Tank List

Underground storage tank sites located in Riverside county.

Date of Government Version: 03/06/2025  
Date Data Arrived at EDR: 03/07/2025  
Date Made Active in Reports: 05/22/2025  
Number of Days to Update: 76

Source: Department of Environmental Health  
Telephone: 951-358-5055  
Last EDR Contact: 09/03/2025  
Next Scheduled EDR Contact: 12/22/2025  
Data Release Frequency: Quarterly

## SACRAMENTO COUNTY:

### CS SACRAMENTO: Toxic Site Clean-Up List

List of sites where unauthorized releases of potentially hazardous materials have occurred.

Date of Government Version: 11/07/2022  
Date Data Arrived at EDR: 12/21/2022  
Date Made Active in Reports: 03/16/2023  
Number of Days to Update: 85

Source: Sacramento County Environmental Management  
Telephone: 916-875-8406  
Last EDR Contact: 09/16/2025  
Next Scheduled EDR Contact: 01/05/2026  
Data Release Frequency: Quarterly

### ML SACRAMENTO: Master Hazardous Materials Facility List

Any business that has hazardous materials on site - hazardous material storage sites, underground storage tanks, waste generators.

Date of Government Version: 11/07/2022  
Date Data Arrived at EDR: 12/09/2022  
Date Made Active in Reports: 03/01/2023  
Number of Days to Update: 82

Source: Sacramento County Environmental Management  
Telephone: 916-875-8406  
Last EDR Contact: 09/16/2025  
Next Scheduled EDR Contact: 01/05/2026  
Data Release Frequency: Quarterly

## SAN BENITO COUNTY:

# GOVERNMENT RECORDS SEARCHED / DATA CURRENCY TRACKING

## CUPA SAN BENITO: CUPA Facility List

Cupa facility list

Date of Government Version: 07/25/2025  
Date Data Arrived at EDR: 07/29/2025  
Date Made Active in Reports: 10/21/2025  
Number of Days to Update: 84

Source: San Benito County Environmental Health  
Telephone: N/A  
Last EDR Contact: 10/22/2025  
Next Scheduled EDR Contact: 02/09/2026  
Data Release Frequency: Varies

## SAN BERNARDINO COUNTY:

### PERMITS SAN BERNARDINO: Hazardous Material Permits

This listing includes underground storage tanks, medical waste handlers/generators, hazardous materials handlers, hazardous waste generators, and waste oil generators/handlers.

Date of Government Version: 05/29/2025  
Date Data Arrived at EDR: 05/29/2025  
Date Made Active in Reports: 06/18/2025  
Number of Days to Update: 20

Source: San Bernardino County Fire Department Hazardous Materials Division  
Telephone: 909-387-3041  
Last EDR Contact: 10/27/2025  
Next Scheduled EDR Contact: 02/09/2026  
Data Release Frequency: Quarterly

## SAN DIEGO COUNTY:

### HMMD SAN DIEGO: Hazardous Materials Management Division Database

The database includes: HE58 - This report contains the business name, site address, business phone number, establishment 'H' permit number, type of permit, and the business status. HE17 - In addition to providing the same information provided in the HE58 listing, HE17 provides inspection dates, violations received by the establishment, hazardous waste generated, the quantity, method of storage, treatment/disposal of waste and the hauler, and information on underground storage tanks. Unauthorized Release List - Includes a summary of environmental contamination cases in San Diego County (underground tank cases, non-tank cases, groundwater contamination, and soil contamination are included.)

Date of Government Version: 05/23/2025  
Date Data Arrived at EDR: 05/23/2025  
Date Made Active in Reports: 08/15/2025  
Number of Days to Update: 84

Source: Hazardous Materials Management Division  
Telephone: 619-338-2268  
Last EDR Contact: 05/23/2025  
Next Scheduled EDR Contact: 12/08/2025  
Data Release Frequency: Quarterly

### LF SAN DIEGO: Solid Waste Facilities

San Diego County Solid Waste Facilities.

Date of Government Version: 10/01/2024  
Date Data Arrived at EDR: 01/15/2025  
Date Made Active in Reports: 03/28/2025  
Number of Days to Update: 72

Source: Department of Health Services  
Telephone: 619-338-2209  
Last EDR Contact: 10/07/2025  
Next Scheduled EDR Contact: 01/26/2026  
Data Release Frequency: Varies

### SAN DIEGO CO LOP: Local Oversight Program Listing

A listing of all LOP release sites that are or were under the County of San Diego's jurisdiction. Included are closed or transferred cases, open cases, and cases that did not have a case type indicated. The cases without a case type are mostly complaints; however, some of them could be LOP cases.

Date of Government Version: 07/22/2021  
Date Data Arrived at EDR: 10/19/2021  
Date Made Active in Reports: 01/13/2022  
Number of Days to Update: 86

Source: Department of Environmental Health  
Telephone: 858-505-6874  
Last EDR Contact: 10/07/2025  
Next Scheduled EDR Contact: 01/26/2026  
Data Release Frequency: Varies

# GOVERNMENT RECORDS SEARCHED / DATA CURRENCY TRACKING

## SAN DIEGO CO SAM: Environmental Case Listing

The listing contains all underground tank release cases and projects pertaining to properties contaminated with hazardous substances that are actively under review by the Site Assessment and Mitigation Program.

Date of Government Version: 03/23/2010	Source: San Diego County Department of Environmental Health
Date Data Arrived at EDR: 06/15/2010	Telephone: 619-338-2371
Date Made Active in Reports: 07/09/2010	Last EDR Contact: 08/19/2025
Number of Days to Update: 24	Next Scheduled EDR Contact: 12/08/2025
	Data Release Frequency: No Update Planned

## SAN FRANCISCO COUNTY:

### CUPA SAN FRANCISCO CO: CUPA Facility Listing

Cupa facilities

Date of Government Version: 05/02/2025	Source: San Francisco County Department of Environmental Health
Date Data Arrived at EDR: 05/07/2025	Telephone: 415-252-3896
Date Made Active in Reports: 07/30/2025	Last EDR Contact: 10/22/2025
Number of Days to Update: 84	Next Scheduled EDR Contact: 02/09/2026
	Data Release Frequency: Varies

### LUST SAN FRANCISCO: Local Oversight Facilities

A listing of leaking underground storage tank sites located in San Francisco county.

Date of Government Version: 09/19/2008	Source: Department Of Public Health San Francisco County
Date Data Arrived at EDR: 09/19/2008	Telephone: 415-252-3920
Date Made Active in Reports: 09/29/2008	Last EDR Contact: 10/22/2025
Number of Days to Update: 10	Next Scheduled EDR Contact: 02/09/2026
	Data Release Frequency: No Update Planned

### UST SAN FRANCISCO: Underground Storage Tank Information

Underground storage tank sites located in San Francisco county.

Date of Government Version: 07/10/2025	Source: Department of Public Health
Date Data Arrived at EDR: 07/29/2025	Telephone: 415-252-3920
Date Made Active in Reports: 10/20/2025	Last EDR Contact: 10/22/2025
Number of Days to Update: 83	Next Scheduled EDR Contact: 02/09/2026
	Data Release Frequency: Quarterly

## SAN FRANCISCO COUNTY:

### SAN FRANCISCO MAHER: Maher Ordinance Property Listing

A listing of properties that fall within a Maher Ordinance, for all of San Francisco. The Maher Ordinance requires San Francisco Department of Public Health (DPH) oversight for the characterization and mitigation of hazardous substances found in soil, soil vapor, and groundwater in areas designated within the Maher map. The Maher map includes areas with current or historical industrial use or zoning; areas within 100 feet of current or historical underground tanks; filled former Bay, marsh, or creek areas; or areas within 150 feet of a current or former elevated highway. City of San Francisco Planning.

Date of Government Version: 07/13/2025	Source: San Francisco Planning
Date Data Arrived at EDR: 07/14/2025	Telephone: 628-652-7483
Date Made Active in Reports: 10/06/2025	Last EDR Contact: 10/14/2025
Number of Days to Update: 84	Next Scheduled EDR Contact: 01/26/2026
	Data Release Frequency: Varies

## SAN JOAQUIN COUNTY:

# GOVERNMENT RECORDS SEARCHED / DATA CURRENCY TRACKING

## UST SAN JOAQUIN: San Joaquin Co. UST

A listing of underground storage tank locations in San Joaquin county.

Date of Government Version: 06/22/2018  
Date Data Arrived at EDR: 06/26/2018  
Date Made Active in Reports: 07/11/2018  
Number of Days to Update: 15

Source: Environmental Health Department  
Telephone: N/A  
Last EDR Contact: 09/03/2025  
Next Scheduled EDR Contact: 12/22/2025  
Data Release Frequency: Semi-Annually

## SAN LUIS OBISPO COUNTY:

### CUPA SAN LUIS OBISPO: CUPA Facility List Cupa Facility List.

Date of Government Version: 05/07/2025  
Date Data Arrived at EDR: 05/08/2025  
Date Made Active in Reports: 07/29/2025  
Number of Days to Update: 82

Source: San Luis Obispo County Public Health Department  
Telephone: 805-781-5596  
Last EDR Contact: 08/19/2025  
Next Scheduled EDR Contact: 11/24/2025  
Data Release Frequency: Varies

## SAN MATEO COUNTY:

### BI SAN MATEO: Business Inventory

List includes Hazardous Materials Business Plan, hazardous waste generators, and underground storage tanks.

Date of Government Version: 02/20/2020  
Date Data Arrived at EDR: 02/20/2020  
Date Made Active in Reports: 04/24/2020  
Number of Days to Update: 64

Source: San Mateo County Environmental Health Services Division  
Telephone: 650-363-1921  
Last EDR Contact: 08/26/2025  
Next Scheduled EDR Contact: 12/15/2025  
Data Release Frequency: Annually

### LUST SAN MATEO: Fuel Leak List

A listing of leaking underground storage tank sites located in San Mateo county.

Date of Government Version: 03/29/2019  
Date Data Arrived at EDR: 03/29/2019  
Date Made Active in Reports: 05/29/2019  
Number of Days to Update: 61

Source: San Mateo County Environmental Health Services Division  
Telephone: 650-363-1921  
Last EDR Contact: 08/26/2025  
Next Scheduled EDR Contact: 12/15/2025  
Data Release Frequency: Semi-Annually

## SANTA BARBARA COUNTY:

### CUPA SANTA BARBARA: CUPA Facility Listing

CUPA Program Listing from the Environmental Health Services division.

Date of Government Version: 09/08/2011  
Date Data Arrived at EDR: 09/09/2011  
Date Made Active in Reports: 10/07/2011  
Number of Days to Update: 28

Source: Santa Barbara County Public Health Department  
Telephone: 805-686-8167  
Last EDR Contact: 08/05/2025  
Next Scheduled EDR Contact: 11/24/2025  
Data Release Frequency: No Update Planned

## SANTA CLARA COUNTY:

### CUPA SANTA CLARA: Cupa Facility List Cupa facility list

# GOVERNMENT RECORDS SEARCHED / DATA CURRENCY TRACKING

Date of Government Version: 05/16/2025  
Date Data Arrived at EDR: 05/20/2025  
Date Made Active in Reports: 08/05/2025  
Number of Days to Update: 77

Source: Department of Environmental Health  
Telephone: 408-918-1973  
Last EDR Contact: 08/05/2025  
Next Scheduled EDR Contact: 11/24/2025  
Data Release Frequency: Varies

## HIST LUST SANTA CLARA: HIST LUST - Fuel Leak Site Activity Report

A listing of open and closed leaking underground storage tanks. This listing is no longer updated by the county. Leaking underground storage tanks are now handled by the Department of Environmental Health.

Date of Government Version: 03/29/2005  
Date Data Arrived at EDR: 03/30/2005  
Date Made Active in Reports: 04/21/2005  
Number of Days to Update: 22

Source: Santa Clara Valley Water District  
Telephone: 408-265-2600  
Last EDR Contact: 03/23/2009  
Next Scheduled EDR Contact: 06/22/2009  
Data Release Frequency: No Update Planned

## LUST SANTA CLARA: LOP Listing

A listing of leaking underground storage tanks located in Santa Clara county.

Date of Government Version: 03/03/2014  
Date Data Arrived at EDR: 03/05/2014  
Date Made Active in Reports: 03/18/2014  
Number of Days to Update: 13

Source: Department of Environmental Health  
Telephone: 408-918-3417  
Last EDR Contact: 08/12/2025  
Next Scheduled EDR Contact: 12/01/2025  
Data Release Frequency: No Update Planned

## SANTA CRUZ COUNTY:

### CUPA SANTA CRUZ: CUPA Facility List

CUPA facility listing.

Date of Government Version: 01/21/2017  
Date Data Arrived at EDR: 02/22/2017  
Date Made Active in Reports: 05/23/2017  
Number of Days to Update: 90

Source: Santa Cruz County Environmental Health  
Telephone: 831-464-2761  
Last EDR Contact: 08/05/2025  
Next Scheduled EDR Contact: 11/24/2025  
Data Release Frequency: Varies

### SITE MIT SANTA CRUZ: Site Mitigation Santa Cruz County List

Sites may become contaminated with toxic chemicals through illegal dumping or disposal, from leaking underground storage tanks, or through industrial or commercial activities. The goal of the site mitigation program is to protect the public health and the environment while facilitating completion of contaminated site clean-up projects in a timely manner.

Date of Government Version: 12/03/2018  
Date Data Arrived at EDR: 06/23/2023  
Date Made Active in Reports: 07/13/2023  
Number of Days to Update: 20

Source: Santa Cruz Environmental Health Services  
Telephone: 831-454-2761  
Last EDR Contact: 08/05/2025  
Next Scheduled EDR Contact: 11/24/2025  
Data Release Frequency: Varies

## SHASTA COUNTY:

### CUPA SHASTA: CUPA Facility List

Cupa Facility List.

Date of Government Version: 06/15/2017  
Date Data Arrived at EDR: 06/19/2017  
Date Made Active in Reports: 08/09/2017  
Number of Days to Update: 51

Source: Shasta County Department of Resource Management  
Telephone: 530-225-5789  
Last EDR Contact: 08/05/2025  
Next Scheduled EDR Contact: 11/24/2025  
Data Release Frequency: Varies

## SOLANO COUNTY:

# GOVERNMENT RECORDS SEARCHED / DATA CURRENCY TRACKING

## LUST SOLANO: Leaking Underground Storage Tanks

A listing of leaking underground storage tank sites located in Solano county.

Date of Government Version: 06/04/2019  
Date Data Arrived at EDR: 06/06/2019  
Date Made Active in Reports: 08/13/2019  
Number of Days to Update: 68

Source: Solano County Department of Environmental Management  
Telephone: 707-784-6770  
Last EDR Contact: 08/12/2025  
Next Scheduled EDR Contact: 12/01/2025  
Data Release Frequency: Quarterly

## UST SOLANO: Underground Storage Tanks

Underground storage tank sites located in Solano county.

Date of Government Version: 09/15/2021  
Date Data Arrived at EDR: 09/16/2021  
Date Made Active in Reports: 12/09/2021  
Number of Days to Update: 84

Source: Solano County Department of Environmental Management  
Telephone: 707-784-6770  
Last EDR Contact: 08/12/2025  
Next Scheduled EDR Contact: 12/01/2025  
Data Release Frequency: Quarterly

## SONOMA COUNTY:

### CUPA SONOMA: Cupa Facility List

Cupa Facility list

Date of Government Version: 07/02/2021  
Date Data Arrived at EDR: 07/06/2021  
Date Made Active in Reports: 07/14/2021  
Number of Days to Update: 8

Source: County of Sonoma Fire & Emergency Services Department  
Telephone: 707-565-1174  
Last EDR Contact: 09/09/2025  
Next Scheduled EDR Contact: 12/29/2025  
Data Release Frequency: Varies

### LUST SONOMA: Leaking Underground Storage Tank Sites

A listing of leaking underground storage tank sites located in Sonoma county.

Date of Government Version: 06/30/2021  
Date Data Arrived at EDR: 06/30/2021  
Date Made Active in Reports: 09/24/2021  
Number of Days to Update: 86

Source: Department of Health Services  
Telephone: 707-565-6565  
Last EDR Contact: 09/09/2025  
Next Scheduled EDR Contact: 12/29/2025  
Data Release Frequency: Quarterly

## STANISLAUS COUNTY:

### CUPA STANISLAUS: CUPA Facility List

Cupa facility list

Date of Government Version: 02/08/2022  
Date Data Arrived at EDR: 02/10/2022  
Date Made Active in Reports: 05/04/2022  
Number of Days to Update: 83

Source: Stanislaus County Department of Environmental Protection  
Telephone: 209-525-6751  
Last EDR Contact: 09/30/2025  
Next Scheduled EDR Contact: 01/19/2026  
Data Release Frequency: Varies

## SUTTER COUNTY:

### UST SUTTER: Underground Storage Tanks

Underground storage tank sites located in Sutter county.

Date of Government Version: 11/05/2024  
Date Data Arrived at EDR: 11/20/2024  
Date Made Active in Reports: 02/13/2025  
Number of Days to Update: 85

Source: Sutter County Environmental Health Services  
Telephone: 530-822-7500  
Last EDR Contact: 08/12/2025  
Next Scheduled EDR Contact: 12/01/2025  
Data Release Frequency: Semi-Annually

## TEHAMA COUNTY:

# GOVERNMENT RECORDS SEARCHED / DATA CURRENCY TRACKING

## CUPA TEHAMA: CUPA Facility List Cupa facilities

Date of Government Version: 02/11/2025  
Date Data Arrived at EDR: 02/12/2025  
Date Made Active in Reports: 05/02/2025  
Number of Days to Update: 79

Source: Tehama County Department of Environmental Health  
Telephone: 530-527-8020  
Last EDR Contact: 10/22/2025  
Next Scheduled EDR Contact: 02/09/2026  
Data Release Frequency: Varies

## TRINITY COUNTY:

### CUPA TRINITY: CUPA Facility List Cupa facility list

Date of Government Version: 04/09/2025  
Date Data Arrived at EDR: 04/10/2025  
Date Made Active in Reports: 06/27/2025  
Number of Days to Update: 78

Source: Department of Toxic Substances Control  
Telephone: 760-352-0381  
Last EDR Contact: 10/07/2025  
Next Scheduled EDR Contact: 01/26/2026  
Data Release Frequency: Varies

## TULARE COUNTY:

### CUPA TULARE: CUPA Facility List Cupa program facilities

Date of Government Version: 10/07/2022  
Date Data Arrived at EDR: 10/07/2022  
Date Made Active in Reports: 12/21/2022  
Number of Days to Update: 75

Source: Tulare County Environmental Health Services Division  
Telephone: 559-624-7400  
Last EDR Contact: 10/22/2025  
Next Scheduled EDR Contact: 02/09/2026  
Data Release Frequency: Varies

## TUOLUMNE COUNTY:

### CUPA TUOLUMNE: CUPA Facility List Cupa facility list

Date of Government Version: 04/23/2018  
Date Data Arrived at EDR: 04/25/2018  
Date Made Active in Reports: 06/25/2018  
Number of Days to Update: 61

Source: Divison of Environmental Health  
Telephone: 209-533-5633  
Last EDR Contact: 10/07/2025  
Next Scheduled EDR Contact: 01/26/2026  
Data Release Frequency: Varies

## VENTURA COUNTY:

### BWT VENTURA: Business Plan, Hazardous Waste Producers, and Operating Underground Tanks The BWT list indicates by site address whether the Environmental Health Division has Business Plan (B), Waste Producer (W), and/or Underground Tank (T) information.

Date of Government Version: 06/26/2025  
Date Data Arrived at EDR: 07/21/2025  
Date Made Active in Reports: 10/09/2025  
Number of Days to Update: 80

Source: Ventura County Environmental Health Division  
Telephone: 805-654-2813  
Last EDR Contact: 10/13/2025  
Next Scheduled EDR Contact: 01/26/2026  
Data Release Frequency: Quarterly

### LF VENTURA: Inventory of Illegal Abandoned and Inactive Sites Ventura County Inventory of Closed, Illegal Abandoned, and Inactive Sites.

# GOVERNMENT RECORDS SEARCHED / DATA CURRENCY TRACKING

Date of Government Version: 12/01/2011  
Date Data Arrived at EDR: 12/01/2011  
Date Made Active in Reports: 01/19/2012  
Number of Days to Update: 49

Source: Environmental Health Division  
Telephone: 805-654-2813  
Last EDR Contact: 09/16/2025  
Next Scheduled EDR Contact: 01/05/2026  
Data Release Frequency: No Update Planned

LUST VENTURA: Listing of Underground Tank Cleanup Sites  
Ventura County Underground Storage Tank Cleanup Sites (LUST).

Date of Government Version: 05/29/2008  
Date Data Arrived at EDR: 06/24/2008  
Date Made Active in Reports: 07/31/2008  
Number of Days to Update: 37

Source: Environmental Health Division  
Telephone: 805-654-2813  
Last EDR Contact: 10/28/2025  
Next Scheduled EDR Contact: 02/16/2026  
Data Release Frequency: No Update Planned

MED WASTE VENTURA: Medical Waste Program List

To protect public health and safety and the environment from potential exposure to disease causing agents, the Environmental Health Division Medical Waste Program regulates the generation, handling, storage, treatment and disposal of medical waste throughout the County.

Date of Government Version: 06/26/2025  
Date Data Arrived at EDR: 07/17/2025  
Date Made Active in Reports: 10/09/2025  
Number of Days to Update: 84

Source: Ventura County Resource Management Agency  
Telephone: 805-654-2813  
Last EDR Contact: 10/13/2025  
Next Scheduled EDR Contact: 01/26/2026  
Data Release Frequency: Quarterly

UST VENTURA: Underground Tank Closed Sites List

Ventura County Operating Underground Storage Tank Sites (UST)/Underground Tank Closed Sites List.

Date of Government Version: 04/28/2025  
Date Data Arrived at EDR: 05/30/2025  
Date Made Active in Reports: 08/19/2025  
Number of Days to Update: 81

Source: Environmental Health Division  
Telephone: 805-654-2813  
Last EDR Contact: 08/29/2025  
Next Scheduled EDR Contact: 12/15/2025  
Data Release Frequency: Quarterly

YOLO COUNTY:

UST YOLO: Underground Storage Tank Comprehensive Facility Report

Underground storage tank sites located in Yolo county.

Date of Government Version: 09/16/2025  
Date Data Arrived at EDR: 09/17/2025  
Date Made Active in Reports: 10/02/2025  
Number of Days to Update: 15

Source: Yolo County Department of Health  
Telephone: 530-666-8646  
Last EDR Contact: 09/16/2025  
Next Scheduled EDR Contact: 01/05/2026  
Data Release Frequency: Annually

YUBA COUNTY:

CUPA YUBA: CUPA Facility List

CUPA facility listing for Yuba County.

Date of Government Version: 07/02/2025  
Date Data Arrived at EDR: 07/29/2025  
Date Made Active in Reports: 10/21/2025  
Number of Days to Update: 84

Source: Yuba County Environmental Health Department  
Telephone: 530-749-7523  
Last EDR Contact: 10/15/2025  
Next Scheduled EDR Contact: 02/02/2026  
Data Release Frequency: Varies

# GOVERNMENT RECORDS SEARCHED / DATA CURRENCY TRACKING

## OTHER DATABASE(S)

Depending on the geographic area covered by this report, the data provided in these specialty databases may or may not be complete. For example, the existence of wetlands information data in a specific report does not mean that all wetlands in the area covered by the report are included. Moreover, the absence of any reported wetlands information does not necessarily mean that wetlands do not exist in the area covered by the report.

### CT MANIFEST: Hazardous Waste Manifest Data

Facility and manifest data. Manifest is a document that lists and tracks hazardous waste from the generator through transporters to a tsd facility.

Date of Government Version: 07/30/2025	Source: Department of Energy & Environmental Protection
Date Data Arrived at EDR: 07/31/2025	Telephone: 860-424-3375
Date Made Active in Reports: 10/16/2025	Last EDR Contact: 07/31/2025
Number of Days to Update: 77	Next Scheduled EDR Contact: 11/17/2025
	Data Release Frequency: No Update Planned

### NJ MANIFEST: Manifest Information

Hazardous waste manifest information.

Date of Government Version: 12/31/2018	Source: Department of Environmental Protection
Date Data Arrived at EDR: 04/10/2019	Telephone: N/A
Date Made Active in Reports: 05/16/2019	Last EDR Contact: 09/24/2025
Number of Days to Update: 36	Next Scheduled EDR Contact: 01/12/2026
	Data Release Frequency: Annually

### NY MANIFEST: Facility and Manifest Data

Manifest is a document that lists and tracks hazardous waste from the generator through transporters to a TSD facility.

Date of Government Version: 12/31/2019	Source: Department of Environmental Conservation
Date Data Arrived at EDR: 11/30/2023	Telephone: 518-402-8651
Date Made Active in Reports: 12/01/2023	Last EDR Contact: 10/23/2025
Number of Days to Update: 1	Next Scheduled EDR Contact: 02/02/2026
	Data Release Frequency: Quarterly

### PA MANIFEST: Manifest Information

Hazardous waste manifest information.

Date of Government Version: 06/30/2018	Source: Department of Environmental Protection
Date Data Arrived at EDR: 07/19/2019	Telephone: 717-783-8990
Date Made Active in Reports: 09/10/2019	Last EDR Contact: 10/01/2025
Number of Days to Update: 53	Next Scheduled EDR Contact: 01/19/2026
	Data Release Frequency: Annually

### RI MANIFEST: Manifest information

Hazardous waste manifest information

Date of Government Version: 12/31/2020	Source: Department of Environmental Management
Date Data Arrived at EDR: 11/30/2021	Telephone: 401-222-2797
Date Made Active in Reports: 02/18/2022	Last EDR Contact: 08/06/2025
Number of Days to Update: 80	Next Scheduled EDR Contact: 11/24/2025
	Data Release Frequency: Annually

### WI MANIFEST: Manifest Information

Hazardous waste manifest information.

Date of Government Version: 05/31/2018	Source: Department of Natural Resources
Date Data Arrived at EDR: 06/19/2019	Telephone: N/A
Date Made Active in Reports: 09/03/2019	Last EDR Contact: 08/27/2025
Number of Days to Update: 76	Next Scheduled EDR Contact: 12/15/2025
	Data Release Frequency: Annually

## GOVERNMENT RECORDS SEARCHED / DATA CURRENCY TRACKING

### Oil/Gas Pipelines

Source: Endeavor Business Media

Petroleum Bundle (Crude Oil, Refined Products, Petrochemicals, Gas Liquids (LPG/NGL), and Specialty Gases (Miscellaneous)) N = Natural Gas Bundle (Natural Gas, Gas Liquids (LPG/NGL), and Specialty Gases (Miscellaneous)). This map includes information copyrighted by Endeavor Business Media. This information is provided on a best effort basis and Endeavor Business Media does not guarantee its accuracy nor warrant its fitness for any particular purpose. Such information has been reprinted with the permission of Endeavor Business Media.

### Electric Power Transmission Line Data

Source: Endeavor Business Media

This map includes information copyrighted by Endeavor Business Media. This information is provided on a best effort basis and Endeavor Business Media does not guarantee its accuracy nor warrant its fitness for any particular purpose. Such information has been reprinted with the permission of Endeavor Business Media.

**Sensitive Receptors:** There are individuals deemed sensitive receptors due to their fragile immune systems and special sensitivity to environmental discharges. These sensitive receptors typically include the elderly, the sick, and children. While the location of all sensitive receptors cannot be determined, EDR indicates those buildings and facilities - schools, daycares, hospitals, medical centers, and nursing homes - where individuals who are sensitive receptors are likely to be located.

### AHA Hospitals:

Source: American Hospital Association, Inc.

Telephone: 312-280-5991

The database includes a listing of hospitals based on the American Hospital Association's annual survey of hospitals.

### Medical Centers: Provider of Services Listing

Source: Centers for Medicare & Medicaid Services

Telephone: 410-786-3000

A listing of hospitals with Medicare provider number, produced by Centers of Medicare & Medicaid Services, a federal agency within the U.S. Department of Health and Human Services.

### Nursing Homes

Source: National Institutes of Health

Telephone: 301-594-6248

Information on Medicare and Medicaid certified nursing homes in the United States.

### Public Schools

Source: National Center for Education Statistics

Telephone: 202-502-7300

The National Center for Education Statistics' primary database on elementary and secondary public education in the United States. It is a comprehensive, annual, national statistical database of all public elementary and secondary schools and school districts, which contains data that are comparable across all states.

### Private Schools

Source: National Center for Education Statistics

Telephone: 202-502-7300

The National Center for Education Statistics' primary database on private school locations in the United States.

### Daycare Centers: Licensed Facilities

Source: Department of Social Services

Telephone: 916-657-4041

**Flood Zone Data:** This data was obtained from the Federal Emergency Management Agency (FEMA). It depicts 100-year and 500-year flood zones as defined by FEMA. It includes the National Flood Hazard Layer (NFHL) which incorporates Flood Insurance Rate Map (FIRM) data and Q3 data from FEMA in areas not covered by NFHL.

Source: FEMA

Telephone: 877-336-2627

Date of Government Version: 2003, 2015

**NWI:** National Wetlands Inventory. This data, available in select counties across the country, was obtained by EDR in 2002, 2005, 2010 and 2015 from the U.S. Fish and Wildlife Service.

### State Wetlands Data: Wetland Inventory

Source: Department of Fish and Wildlife

Telephone: 916-445-0411

# GOVERNMENT RECORDS SEARCHED / DATA CURRENCY TRACKING

Current USGS 7.5 Minute Topographic Map  
Source: U.S. Geological Survey

## STREET AND ADDRESS INFORMATION

© 2015 TomTom North America, Inc. All rights reserved. This material is proprietary and the subject of copyright protection and other intellectual property rights owned by or licensed to Tele Atlas North America, Inc. The use of this material is subject to the terms of a license agreement. You will be held liable for any unauthorized copying or disclosure of this material.

# GEOCHECK<sup>®</sup> - PHYSICAL SETTING SOURCE ADDENDUM

## TARGET PROPERTY ADDRESS

2021 CHANTICLEER AVENUE & 2030 17TH AVE  
2021 CHANTICLEER AVE AND 2030 17TH AVENUE  
SANTA CRUZ, CA 95062

## TARGET PROPERTY COORDINATES

Latitude (North):	36.979739 - 36° 58' 47.06"
Longitude (West):	121.980426 - 121° 58' 49.53"
Universal Transverse Mercator:	Zone 10
UTM X (Meters):	590745.3
UTM Y (Meters):	4092907.2
Elevation:	97 ft. above sea level

## USGS TOPOGRAPHIC MAP

Target Property Map:	50003316 SOQUEL, CA
Version Date:	2021
Southwest Map:	50003223 SANTA CRUZ, CA
Version Date:	2021

EDR's GeoCheck Physical Setting Source Addendum is provided to assist the environmental professional in forming an opinion about the impact of potential contaminant migration.

Assessment of the impact of contaminant migration generally has two principle investigative components:

1. Groundwater flow direction, and
2. Groundwater flow velocity.

Groundwater flow direction may be impacted by surface topography, hydrology, hydrogeology, characteristics of the soil, and nearby wells. Groundwater flow velocity is generally impacted by the nature of the geologic strata.

# GEOCHECK® - PHYSICAL SETTING SOURCE SUMMARY

## GROUNDWATER FLOW DIRECTION INFORMATION

Groundwater flow direction for a particular site is best determined by a qualified environmental professional using site-specific well data. If such data is not reasonably ascertainable, it may be necessary to rely on other sources of information, such as surface topographic information, hydrologic information, hydrogeologic data collected on nearby properties, and regional groundwater flow information (from deep aquifers).

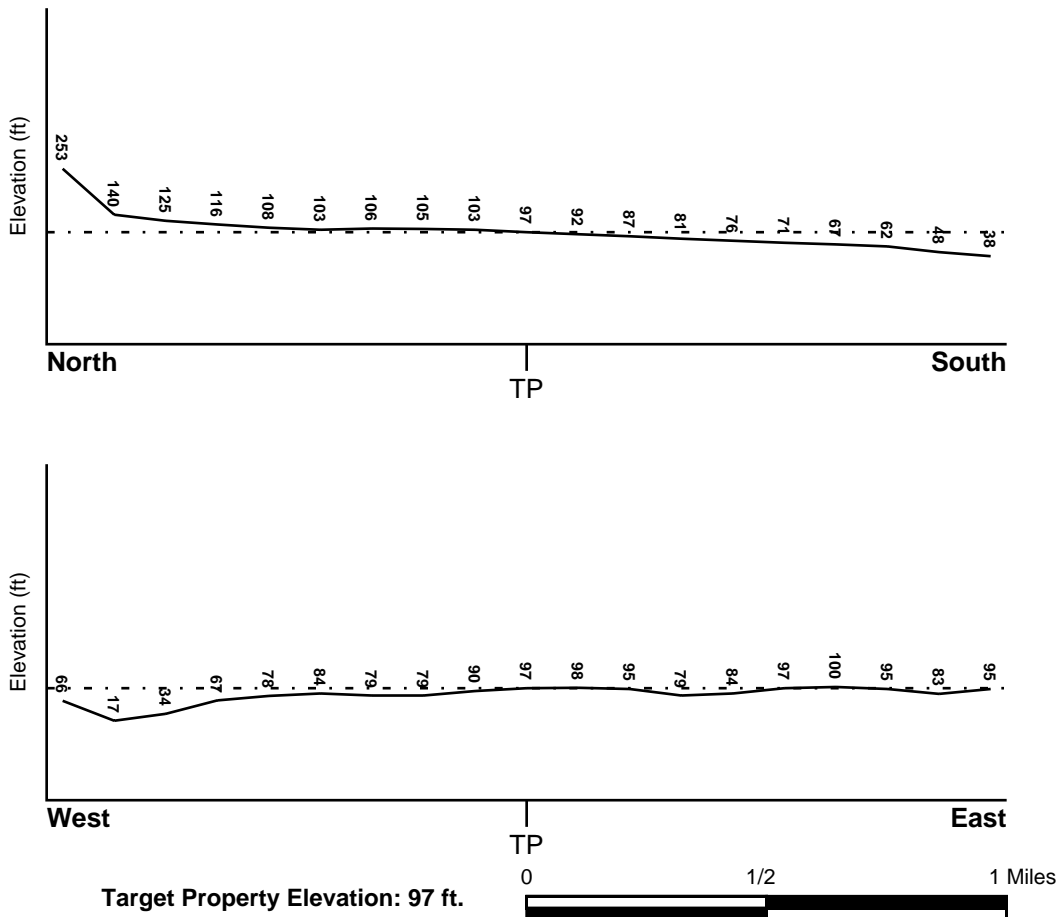
## TOPOGRAPHIC INFORMATION

Surface topography may be indicative of the direction of surficial groundwater flow. This information can be used to assist the environmental professional in forming an opinion about the impact of nearby contaminated properties or, should contamination exist on the target property, what downgradient sites might be impacted.

## TARGET PROPERTY TOPOGRAPHY

General Topographic Gradient: General SSW

## SURROUNDING TOPOGRAPHY: ELEVATION PROFILES



Source: Topography has been determined from the USGS 7.5' Digital Elevation Model and should be evaluated on a relative (not an absolute) basis. Relative elevation information between sites of close proximity should be field verified.

# GEOCHECK® - PHYSICAL SETTING SOURCE SUMMARY

## HYDROLOGIC INFORMATION

Surface water can act as a hydrologic barrier to groundwater flow. Such hydrologic information can be used to assist the environmental professional in forming an opinion about the impact of nearby contaminated properties or, should contamination exist on the target property, what downgradient sites might be impacted.

Refer to the Physical Setting Source Map following this summary for hydrologic information (major waterways and bodies of water).

## **FEMA FLOOD ZONE**

<u>Flood Plain Panel at Target Property</u>	<u>FEMA Source Type</u>
06087C0351E	FEMA FIRM Flood data
<u>Additional Panels in search area:</u>	<u>FEMA Source Type</u>
06087C0352E	FEMA FIRM Flood data
06087C0353E	FEMA FIRM Flood data
06087C0354E	FEMA FIRM Flood data

## **NATIONAL WETLAND INVENTORY**

<u>NWI Quad at Target Property</u>	<u>NWI Electronic</u>
SOQUEL	<u>Data Coverage</u>
	YES - refer to the Overview Map and Detail Map

## **HYDROGEOLOGIC INFORMATION**

Hydrogeologic information obtained by installation of wells on a specific site can often be an indicator of groundwater flow direction in the immediate area. Such hydrogeologic information can be used to assist the environmental professional in forming an opinion about the impact of nearby contaminated properties or, should contamination exist on the target property, what downgradient sites might be impacted.

### ***Site-Specific Hydrogeological Data\*:***

Search Radius:	1.25 miles
Status:	Not found

## **AQUIFLOW®**

Search Radius: 1.000 Mile.

EDR has developed the AQUIFLOW Information System to provide data on the general direction of groundwater flow at specific points. EDR has reviewed reports submitted by environmental professionals to regulatory authorities at select sites and has extracted the date of the report, groundwater flow direction as determined hydrogeologically, and the depth to water table.

<u>MAP ID</u>	<u>LOCATION</u>	<u>GENERAL DIRECTION</u>
	<u>FROM TP</u>	<u>GROUNDWATER FLOW</u>
Not Reported		

## GEOCHECK® - PHYSICAL SETTING SOURCE SUMMARY

### GROUNDWATER FLOW VELOCITY INFORMATION

Groundwater flow velocity information for a particular site is best determined by a qualified environmental professional using site specific geologic and soil strata data. If such data are not reasonably ascertainable, it may be necessary to rely on other sources of information, including geologic age identification, rock stratigraphic unit and soil characteristics data collected on nearby properties and regional soil information. In general, contaminant plumes move more quickly through sandy-gravelly types of soils than silty-clayey types of soils.

### GEOLOGIC INFORMATION IN GENERAL AREA OF TARGET PROPERTY

Geologic information can be used by the environmental professional in forming an opinion about the relative speed at which contaminant migration may be occurring.

#### **ROCK STRATIGRAPHIC UNIT**

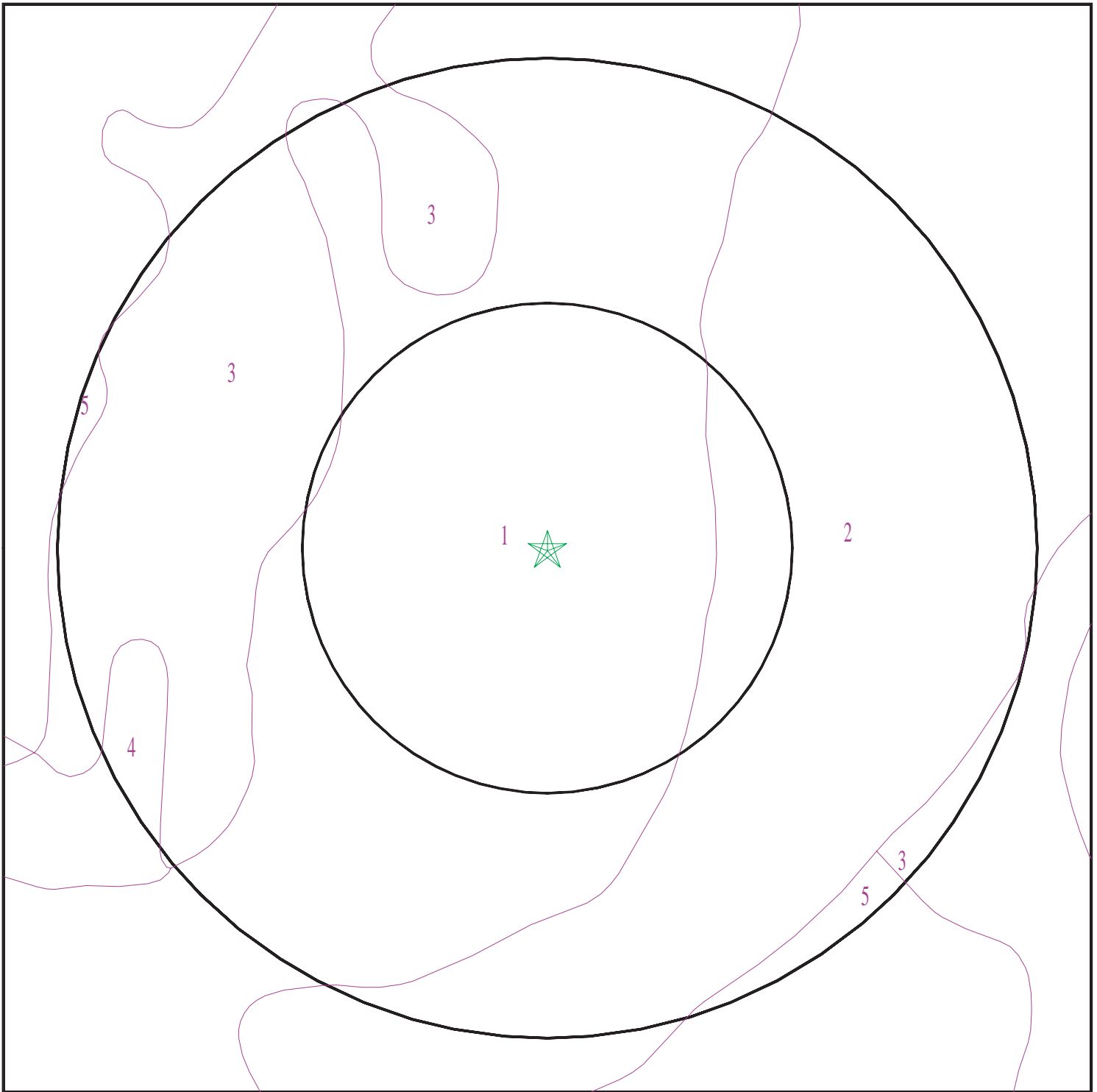
Era: Cenozoic  
System: Tertiary  
Series: Pliocene  
Code: Tp (*decoded above as Era, System & Series*)

#### **GEOLOGIC AGE IDENTIFICATION**

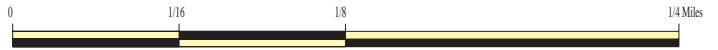
Category: Stratified Sequence

Geologic Age and Rock Stratigraphic Unit Source: P.G. Schruben, R.E. Arndt and W.J. Bawiec, Geology of the Conterminous U.S. at 1:2,500,000 Scale - a digital representation of the 1974 P.B. King and H.M. Beikman Map, USGS Digital Data Series DDS - 11 (1994).

# SSURGO SOIL MAP - 8161172.2s



- ★ Target Property
- SSURGO Soil
- Water



SITE NAME: 2021 Chanticleer Avenue & 2030 17th Ave  
ADDRESS: 2021 CHANTICLEER AVE and 2030 17th AVENUE  
Santa Cruz CA 95062  
LAT/LONG: 36.979739 / 121.980426

CLIENT: DUDEK  
CONTACT: Jason Reed  
INQUIRY #: 8161172.2s  
DATE: November 03, 2025 4:17 pm

## GEOCHECK® - PHYSICAL SETTING SOURCE SUMMARY

### DOMINANT SOIL COMPOSITION IN GENERAL AREA OF TARGET PROPERTY

The U.S. Department of Agriculture's (USDA) Soil Conservation Service (SCS) leads the National Cooperative Soil Survey (NCSS) and is responsible for collecting, storing, maintaining and distributing soil survey information for privately owned lands in the United States. A soil map in a soil survey is a representation of soil patterns in a landscape. The following information is based on Soil Conservation Service SSURGO data.

#### Soil Map ID: 1

Soil Component Name: WATSONVILLE

Soil Surface Texture: loam

Hydrologic Group: Class D - Very slow infiltration rates. Soils are clayey, have a high water table, or are shallow to an impervious layer.

Soil Drainage Class: Somewhat poorly drained

Hydric Status: Partially hydric

Corrosion Potential - Uncoated Steel: High

Depth to Bedrock Min: > 0 inches

Depth to Watertable Min: > 114 inches

Soil Layer Information							
Layer	Boundary		Soil Texture Class	Classification		Saturated hydraulic conductivity micro m/sec	Soil Reaction (pH)
	Upper	Lower		AASHTO Group	Unified Soil		
1	0 inches	18 inches	loam	Silt-Clay Materials (more than 35 pct. passing No. 200), Silty Soils.	FINE-GRAINED SOILS, Silts and Clays (liquid limit less than 50%), Lean Clay	Max: 1.4 Min: 0.42	Max: 8.4 Min: 5.6
2	18 inches	38 inches	clay	Silt-Clay Materials (more than 35 pct. passing No. 200), Silty Soils.	FINE-GRAINED SOILS, Silts and Clays (liquid limit less than 50%), Lean Clay	Max: 1.4 Min: 0.42	Max: 8.4 Min: 5.6
3	38 inches	62 inches	sandy clay loam	Silt-Clay Materials (more than 35 pct. passing No. 200), Silty Soils.	FINE-GRAINED SOILS, Silts and Clays (liquid limit less than 50%), Lean Clay	Max: 1.4 Min: 0.42	Max: 8.4 Min: 5.6

## GEOCHECK® - PHYSICAL SETTING SOURCE SUMMARY

### Soil Map ID: 2

Soil Component Name: ELKHORN

Soil Surface Texture: sandy loam

Hydrologic Group: Class B - Moderate infiltration rates. Deep and moderately deep, moderately well and well drained soils with moderately coarse textures.

Soil Drainage Class: Well drained

Hydric Status: Partially hydric

Corrosion Potential - Uncoated Steel: Moderate

Depth to Bedrock Min: > 0 inches

Depth to Watertable Min: > 0 inches

Soil Layer Information							
Layer	Boundary		Soil Texture Class	Classification		Saturated hydraulic conductivity micro m/sec	Soil Reaction (pH)
	Upper	Lower		AASHTO Group	Unified Soil		
1	0 inches	20 inches	sandy loam	Granular materials (35 pct. or less passing No. 200), Silty, or Clayey Gravel and Sand.	FINE-GRAINED SOILS, Silts and Clays (liquid limit less than 50%), Lean Clay	Max: 4 Min: 1.4	Max: 7.8 Min: 5.6
2	20 inches	61 inches	sandy clay loam	Granular materials (35 pct. or less passing No. 200), Silty, or Clayey Gravel and Sand.	FINE-GRAINED SOILS, Silts and Clays (liquid limit less than 50%), Lean Clay	Max: 4 Min: 1.4	Max: 7.8 Min: 5.6

### Soil Map ID: 3

Soil Component Name: WATSONVILLE

Soil Surface Texture: loam

Hydrologic Group: Class D - Very slow infiltration rates. Soils are clayey, have a high water table, or are shallow to an impervious layer.

Soil Drainage Class: Somewhat poorly drained

## GEOCHECK® - PHYSICAL SETTING SOURCE SUMMARY

Hydric Status: Partially hydric

Corrosion Potential - Uncoated Steel: High

Depth to Bedrock Min: > 0 inches

Depth to Watertable Min: > 114 inches

Soil Layer Information							
Layer	Boundary		Soil Texture Class	Classification		Saturated hydraulic conductivity micro m/sec	Soil Reaction (pH)
	Upper	Lower		AASHTO Group	Unified Soil		
1	0 inches	18 inches	loam	Silt-Clay Materials (more than 35 pct. passing No. 200), Silty Soils.	FINE-GRAINED SOILS, Silts and Clays (liquid limit less than 50%), Lean Clay	Max: 1.4 Min: 0.42	Max: 8.4 Min: 5.6
2	18 inches	38 inches	clay	Silt-Clay Materials (more than 35 pct. passing No. 200), Silty Soils.	FINE-GRAINED SOILS, Silts and Clays (liquid limit less than 50%), Lean Clay	Max: 1.4 Min: 0.42	Max: 8.4 Min: 5.6
3	38 inches	62 inches	sandy clay loam	Silt-Clay Materials (more than 35 pct. passing No. 200), Silty Soils.	FINE-GRAINED SOILS, Silts and Clays (liquid limit less than 50%), Lean Clay	Max: 1.4 Min: 0.42	Max: 8.4 Min: 5.6

### Soil Map ID: 4

Soil Component Name: ELKHORN

Soil Surface Texture: sandy loam

Hydrologic Group: Class B - Moderate infiltration rates. Deep and moderately deep, moderately well and well drained soils with moderately coarse textures.

Soil Drainage Class: Well drained

Hydric Status: Partially hydric

Corrosion Potential - Uncoated Steel: Moderate

Depth to Bedrock Min: > 0 inches

Depth to Watertable Min: > 0 inches

## GEOCHECK® - PHYSICAL SETTING SOURCE SUMMARY

Soil Layer Information							
Layer	Boundary		Soil Texture Class	Classification		Saturated hydraulic conductivity micro m/sec	Soil Reaction (pH)
	Upper	Lower		AASHTO Group	Unified Soil		
1	0 inches	20 inches	sandy loam	Granular materials (35 pct. or less passing No. 200), Silty, or Clayey Gravel and Sand.	FINE-GRAINED SOILS, Silts and Clays (liquid limit less than 50%), Lean Clay	Max: 4 Min: 1.4	Max: 7.8 Min: 5.6
2	20 inches	61 inches	sandy clay loam	Granular materials (35 pct. or less passing No. 200), Silty, or Clayey Gravel and Sand.	FINE-GRAINED SOILS, Silts and Clays (liquid limit less than 50%), Lean Clay	Max: 4 Min: 1.4	Max: 7.8 Min: 5.6

### Soil Map ID: 5

Soil Component Name: WATSONVILLE

Soil Surface Texture: loam

Hydrologic Group: Class D - Very slow infiltration rates. Soils are clayey, have a high water table, or are shallow to an impervious layer.

Soil Drainage Class: Somewhat poorly drained

Hydric Status: Partially hydric

Corrosion Potential - Uncoated Steel: High

Depth to Bedrock Min: > 0 inches

Depth to Watertable Min: > 114 inches

Soil Layer Information							
Layer	Boundary		Soil Texture Class	Classification		Saturated hydraulic conductivity micro m/sec	Soil Reaction (pH)
	Upper	Lower		AASHTO Group	Unified Soil		
1	0 inches	18 inches	loam	Silt-Clay Materials (more than 35 pct. passing No. 200), Silty Soils.	FINE-GRAINED SOILS, Silts and Clays (liquid limit less than 50%), Lean Clay	Max: 1.4 Min: 0.42	Max: 8.4 Min: 5.6

# GEOCHECK® - PHYSICAL SETTING SOURCE SUMMARY

Soil Layer Information							
Layer	Boundary		Soil Texture Class	Classification		Saturated hydraulic conductivity micro m/sec	Soil Reaction (pH)
	Upper	Lower		AASHTO Group	Unified Soil		
2	18 inches	38 inches	clay	Silt-Clay Materials (more than 35 pct. passing No. 200), Silty Soils.	FINE-GRAINED SOILS, Silts and Clays (liquid limit less than 50%), Lean Clay Soils.	Max: 1.4 Min: 0.42	Max: 8.4 Min: 5.6
3	38 inches	62 inches	sandy clay loam	Silt-Clay Materials (more than 35 pct. passing No. 200), Silty Soils.	FINE-GRAINED SOILS, Silts and Clays (liquid limit less than 50%), Lean Clay Soils.	Max: 1.4 Min: 0.42	Max: 8.4 Min: 5.6

## LOCAL / REGIONAL WATER AGENCY RECORDS

EDR Local/Regional Water Agency records provide water well information to assist the environmental professional in assessing sources that may impact ground water flow direction, and in forming an opinion about the impact of contaminant migration on nearby drinking water wells.

## WELL SEARCH DISTANCE INFORMATION

<u>DATABASE</u>	<u>SEARCH DISTANCE (miles)</u>
Federal USGS	1.000
Federal FRDS PWS	Nearest PWS within 1 mile
State Database	1.000

## FEDERAL USGS WELL INFORMATION

<u>MAP ID</u>	<u>WELL ID</u>	<u>LOCATION FROM TP</u>
A8	USGS40000180108	1/4 - 1/2 Mile SSE
E17	USGS40000180196	1/4 - 1/2 Mile North
I45	USGS40000180131	1/2 - 1 Mile East
M64	USGS40000180101	1/2 - 1 Mile ESE
M65	USGS40000180096	1/2 - 1 Mile ESE
R111	USGS40000180030	1/2 - 1 Mile SE

## FEDERAL FRDS PUBLIC WATER SUPPLY SYSTEM INFORMATION

<u>MAP ID</u>	<u>WELL ID</u>	<u>LOCATION FROM TP</u>
---------------	----------------	-------------------------

# GEOCHECK® - PHYSICAL SETTING SOURCE SUMMARY

## FEDERAL FRDS PUBLIC WATER SUPPLY SYSTEM INFORMATION

MAP ID	WELL ID	LOCATION FROM TP
No PWS System Found		

Note: PWS System location is not always the same as well location.

## STATE DATABASE WELL INFORMATION

MAP ID	WELL ID	LOCATION FROM TP
A1	CADWR9000032554	1/4 - 1/2 Mile SSE
B2	CAEDF0000066787	1/4 - 1/2 Mile SSW
C3	CADDW2000024084	1/4 - 1/2 Mile NNW
B4	CAEDF0000092044	1/4 - 1/2 Mile SSW
B5	CAEDF0000129761	1/4 - 1/2 Mile SSW
B6	CAEDF0000056778	1/4 - 1/2 Mile SSW
B7	CAEDF0000126647	1/4 - 1/2 Mile SSW
B9	CAEDF0000137974	1/4 - 1/2 Mile SSW
B10	CAEDF0000047861	1/4 - 1/2 Mile SSW
C11	10557	1/4 - 1/2 Mile NW
B12	CAEDF0000061747	1/4 - 1/2 Mile SSW
13	CADWR9000032648	1/4 - 1/2 Mile NNE
D14	CADWR9000032571	1/4 - 1/2 Mile East
D15	CADWR9000032572	1/4 - 1/2 Mile East
E16	CAUSGSN00008800	1/4 - 1/2 Mile North
E18	CADWR9000032660	1/4 - 1/2 Mile North
F19	CAEDF0000045839	1/2 - 1 Mile NNW
G20	CAEDF0000102571	1/2 - 1 Mile West
F21	CAEDF0000040555	1/2 - 1 Mile NNW
G22	CAEDF0000038050	1/2 - 1 Mile West
G23	CAEDF0000063094	1/2 - 1 Mile West
F24	CAEDF0000082336	1/2 - 1 Mile NNW
F25	CAEDF0000074078	1/2 - 1 Mile NNW
G26	CAEDF0000067281	1/2 - 1 Mile West
G27	CAEDF0000043039	1/2 - 1 Mile West
G28	CAEDF0000107482	1/2 - 1 Mile West
G29	CAEDF0000022539	1/2 - 1 Mile West
F30	CAEDF0000127949	1/2 - 1 Mile NNW
G31	CAEDF0000001998	1/2 - 1 Mile West
G32	CAEDF0000078253	1/2 - 1 Mile West
G33	CAEDF0000118686	1/2 - 1 Mile West
G34	CAEDF0000091603	1/2 - 1 Mile West
G35	CAEDF0000052081	1/2 - 1 Mile West
G36	CAEDF0000061867	1/2 - 1 Mile West
G37	CAEDF0000108499	1/2 - 1 Mile West
H38	CAEDF0000070005	1/2 - 1 Mile WNW
G39	CAEDF0000004698	1/2 - 1 Mile West
G40	CAEDF0000038863	1/2 - 1 Mile West
G41	CAEDF0000136751	1/2 - 1 Mile West
H42	CAEDF0000035861	1/2 - 1 Mile NW
H43	CAEDF0000012347	1/2 - 1 Mile WNW
G44	CAEDF0000043890	1/2 - 1 Mile West
G46	CAEDF0000089848	1/2 - 1 Mile West

# GEOCHECK® - PHYSICAL SETTING SOURCE SUMMARY

## STATE DATABASE WELL INFORMATION

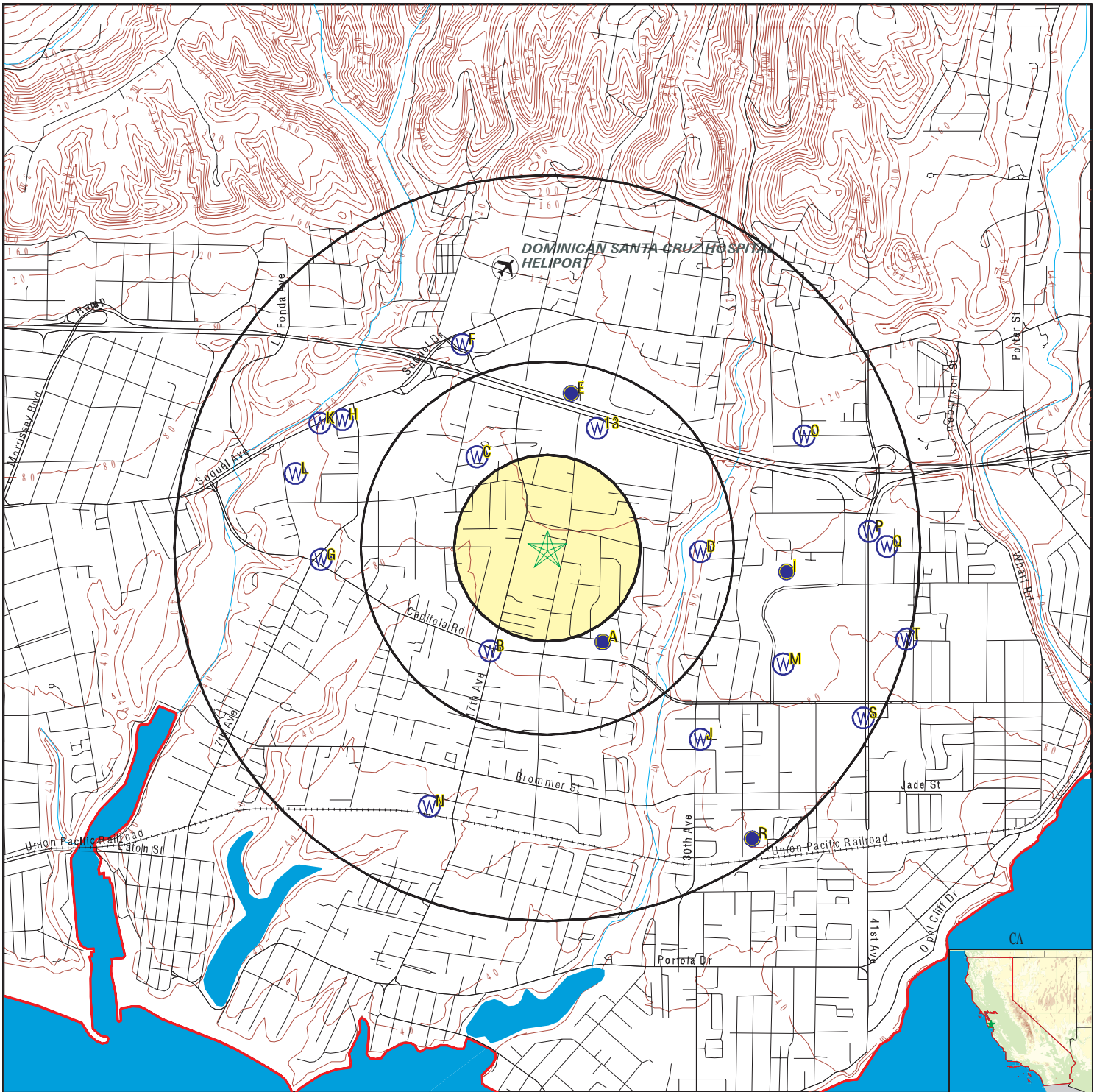
MAP ID	WELL ID	LOCATION FROM TP
I47	CAUSGSN00001189	1/2 - 1 Mile East
H48	CAEDF0000069129	1/2 - 1 Mile WNW
H49	CAEDF0000106626	1/2 - 1 Mile WNW
H50	CAEDF0000001809	1/2 - 1 Mile WNW
J51	CADWR9000032502	1/2 - 1 Mile SE
J52	CADWR9000032503	1/2 - 1 Mile SE
J53	CADWR9000032504	1/2 - 1 Mile SE
H54	CAEDF0000098215	1/2 - 1 Mile WNW
H55	CAEDF0000014578	1/2 - 1 Mile WNW
H56	CAEDF0000019462	1/2 - 1 Mile WNW
H57	CAEDF0000115314	1/2 - 1 Mile WNW
K58	CAEDF0000031937	1/2 - 1 Mile WNW
L59	CAEDF0000044022	1/2 - 1 Mile WNW
L60	CAEDF0000143794	1/2 - 1 Mile WNW
L61	CAEDF0000058054	1/2 - 1 Mile WNW
L62	CAEDF0000127469	1/2 - 1 Mile WNW
L63	CAEDF0000142506	1/2 - 1 Mile WNW
K66	CAEDF0000131560	1/2 - 1 Mile WNW
L67	CAEDF0000005553	1/2 - 1 Mile WNW
L68	CAEDF0000033699	1/2 - 1 Mile WNW
L69	CAEDF0000041737	1/2 - 1 Mile WNW
N70	CAEDF0000000836	1/2 - 1 Mile SSW
N71	CAEDF0000103051	1/2 - 1 Mile SSW
O72	CADWR9000032637	1/2 - 1 Mile ENE
N73	CAEDF0000135322	1/2 - 1 Mile SSW
O74	CADWR9000032643	1/2 - 1 Mile ENE
O75	CADWR9000032642	1/2 - 1 Mile ENE
O76	CADWR9000032645	1/2 - 1 Mile ENE
O77	CADWR9000032644	1/2 - 1 Mile ENE
N78	CAEDF0000065238	1/2 - 1 Mile SSW
N79	CAEDF0000019879	1/2 - 1 Mile SSW
N80	CAEDF0000126010	1/2 - 1 Mile SSW
O81	CADDW2000002009	1/2 - 1 Mile ENE
N82	CAEDF0000062532	1/2 - 1 Mile SSW
N83	CAEDF0000030654	1/2 - 1 Mile SSW
N84	CAEDF0000059996	1/2 - 1 Mile SSW
N85	CAEDF0000087062	1/2 - 1 Mile SSW
N86	CAEDF0000136499	1/2 - 1 Mile SSW
P87	CAEDF0000104589	1/2 - 1 Mile East
P88	CAEDF0000024437	1/2 - 1 Mile East
P89	CAEDF0000106932	1/2 - 1 Mile East
P90	CAEDF0000127136	1/2 - 1 Mile East
P91	CAEDF0000081204	1/2 - 1 Mile East
P92	CAEDF0000036023	1/2 - 1 Mile East
P93	CAEDF0000133951	1/2 - 1 Mile East
P94	CAEDF0000060577	1/2 - 1 Mile East
P95	CAEDF0000111872	1/2 - 1 Mile East
P96	CAEDF0000118754	1/2 - 1 Mile East
P97	CAEDF0000085375	1/2 - 1 Mile East
Q98	CAEDF0000080824	1/2 - 1 Mile East
Q99	CAEDF0000107088	1/2 - 1 Mile East
P100	CAEDF0000006084	1/2 - 1 Mile East

# GEOCHECK® - PHYSICAL SETTING SOURCE SUMMARY

## STATE DATABASE WELL INFORMATION

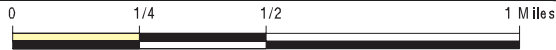
MAP ID	WELL ID	LOCATION FROM TP
Q101	CAEDF0000092719	1/2 - 1 Mile East
R102	CADWR9000032456	1/2 - 1 Mile SSE
R103	CADWR9000032457	1/2 - 1 Mile SSE
Q104	CAEDF0000039254	1/2 - 1 Mile East
S105	CAEDF0000084158	1/2 - 1 Mile ESE
S106	CAEDF0000096545	1/2 - 1 Mile ESE
R107	CADWR9000032460	1/2 - 1 Mile SE
S108	CAEDF0000052295	1/2 - 1 Mile ESE
S109	CAEDF0000036437	1/2 - 1 Mile ESE
S110	CAEDF0000051525	1/2 - 1 Mile ESE
S112	CAEDF0000066704	1/2 - 1 Mile ESE
T113	CADWR9000032548	1/2 - 1 Mile ESE
T114	CADWR9000032550	1/2 - 1 Mile ESE
T115	CADWR9000032549	1/2 - 1 Mile ESE

# PHYSICAL SETTING SOURCE MAP - 8161172.2s



- County Boundary
- Major Roads
- Contour Lines
- Earthquake Fault Lines
- Airports
- Earthquake epicenter, Richter 5 or greater
- Water Wells
- Public Water Supply Wells
- Cluster of Multiple Icons

- Groundwater Flow Direction
- Indeterminate Groundwater Flow at Location
- Groundwater Flow Varies at Location
- Closest Hydrogeological Data
- Oil, gas or related wells



SITE NAME: 2021 Chanticleer Avenue & 2030 17th Ave  
 ADDRESS: 2021 CHANTICLEER AVE and 2030 17th AVENUE  
 Santa Cruz CA 95062  
 LAT/LONG: 36.979739 / 121.980426

CLIENT: DUDEK  
 CONTACT: Jason Reed  
 INQUIRY #: 8161172.2s  
 DATE: November 03, 2025 4:16 pm

## GEOCHECK® - PHYSICAL SETTING SOURCE MAP FINDINGS

Map ID  
Direction  
Distance  
Elevation

Database      EDR ID Number

**A1**  
**SSE**  
**1/4 - 1/2 Mile**  
**Lower**

**CA WELLS      CADWR9000032554**

State Well #:	11S01W16F001M	Station ID:	13468
Well Name:	Not Reported	Basin Name:	Santa Cruz Mid-County
Well Use:	Unknown	Well Type:	Unknown
Well Depth:	0	Well Completion Rpt #:	Not Reported

**B2**  
**SSW**  
**1/4 - 1/2 Mile**  
**Lower**

**CA WELLS      CAEDF0000066787**

Well ID:	T0608700286-MW-1	Well Type:	MONITORING
Source:	EDF	Other Name:	MW-1
GAMA PFAS Testing:	Not Reported		
Groundwater Quality Data:	<a href="https://gamagroundwater.waterboards.ca.gov/gama/gamamap/public/GamaDataDisplay.asp?dataset=EDF&amp;samp_date=&amp;global_id=T0608700286&amp;assigned_name=MW-1&amp;store_num=">https://gamagroundwater.waterboards.ca.gov/gama/gamamap/public/GamaDataDisplay.asp?dataset=EDF&amp;samp_date=&amp;global_id=T0608700286&amp;assigned_name=MW-1&amp;store_num=</a>		
GeoTracker Data:	<a href="https://geotracker.waterboards.ca.gov/profile_report.asp?cmd=MWEDFResults&amp;global_id=T0608700286&amp;assigned_name=MW-1">https://geotracker.waterboards.ca.gov/profile_report.asp?cmd=MWEDFResults&amp;global_id=T0608700286&amp;assigned_name=MW-1</a>		

**C3**  
**NNW**  
**1/4 - 1/2 Mile**  
**Higher**

**CA WELLS      CADDW2000024084**

**GAMA:**

Well ID:	CA4410010_005_005	Well Type:	MUNICIPAL
Source:	DDW	Other Names:	4410010-005
GAMA Pfas testing:	Not Reported		
Groundwater Quality Data:	<a href="https://gamagroundwater.waterboards.ca.gov/gama/gamamap/public/GamaDataDisplay.asp?dataset=DHS&amp;samp_date=&amp;global_id=&amp;assigned_name=CA4410010_005_005&amp;store_num=">https://gamagroundwater.waterboards.ca.gov/gama/gamamap/public/GamaDataDisplay.asp?dataset=DHS&amp;samp_date=&amp;global_id=&amp;assigned_name=CA4410010_005_005&amp;store_num=</a>		
GeoTracker Data:	Not Reported		

**B4**  
**SSW**  
**1/4 - 1/2 Mile**  
**Lower**

**CA WELLS      CAEDF0000092044**

Well ID:	T0608700286-MW-3	Well Type:	MONITORING
Source:	EDF	Other Name:	MW-3
GAMA PFAS Testing:	Not Reported		
Groundwater Quality Data:	<a href="https://gamagroundwater.waterboards.ca.gov/gama/gamamap/public/GamaDataDisplay.asp?dataset=EDF&amp;samp_date=&amp;global_id=T0608700286&amp;assigned_name=MW-3&amp;store_num=">https://gamagroundwater.waterboards.ca.gov/gama/gamamap/public/GamaDataDisplay.asp?dataset=EDF&amp;samp_date=&amp;global_id=T0608700286&amp;assigned_name=MW-3&amp;store_num=</a>		
GeoTracker Data:	<a href="https://geotracker.waterboards.ca.gov/profile_report.asp?cmd=MWEDFResults&amp;global_id=T0608700286&amp;assigned_name=MW-3">https://geotracker.waterboards.ca.gov/profile_report.asp?cmd=MWEDFResults&amp;global_id=T0608700286&amp;assigned_name=MW-3</a>		

## GEOCHECK® - PHYSICAL SETTING SOURCE MAP FINDINGS

Map ID  
Direction  
Distance  
Elevation

Database      EDR ID Number

**B5**  
**SSW**  
**1/4 - 1/2 Mile**  
**Lower**

**CA WELLS      CAEDF0000129761**

Well ID:	T0608700286-MW-6	Well Type:	MONITORING
Source:	EDF	Other Name:	MW-6
GAMA PFAS Testing:	Not Reported		
Groundwater Quality Data:	<a href="https://gamagroundwater.waterboards.ca.gov/gama/gamamap/public/GamaDataDisplay.asp?dataset=EDF&amp;samp_date=&amp;global_id=T0608700286&amp;assigned_name=MW-6&amp;store_num=">https://gamagroundwater.waterboards.ca.gov/gama/gamamap/public/GamaDataDisplay.asp?dataset=EDF&amp;samp_date=&amp;global_id=T0608700286&amp;assigned_name=MW-6&amp;store_num=</a>		
GeoTracker Data:	<a href="https://geotracker.waterboards.ca.gov/profile_report.asp?cmd=MWEDFResults&amp;global_id=T0608700286&amp;assigned_name=MW-6">https://geotracker.waterboards.ca.gov/profile_report.asp?cmd=MWEDFResults&amp;global_id=T0608700286&amp;assigned_name=MW-6</a>		

**B6**  
**SSW**  
**1/4 - 1/2 Mile**  
**Lower**

**CA WELLS      CAEDF0000056778**

Well ID:	T0608700286-MW-4E	Well Type:	MONITORING
Source:	EDF	Other Name:	MW-4E
GAMA PFAS Testing:	Not Reported		
Groundwater Quality Data:	<a href="https://gamagroundwater.waterboards.ca.gov/gama/gamamap/public/GamaDataDisplay.asp?dataset=EDF&amp;samp_date=&amp;global_id=T0608700286&amp;assigned_name=MW-4E&amp;store_num=">https://gamagroundwater.waterboards.ca.gov/gama/gamamap/public/GamaDataDisplay.asp?dataset=EDF&amp;samp_date=&amp;global_id=T0608700286&amp;assigned_name=MW-4E&amp;store_num=</a>		
GeoTracker Data:	<a href="https://geotracker.waterboards.ca.gov/profile_report.asp?cmd=MWEDFResults&amp;global_id=T0608700286&amp;assigned_name=MW-4E">https://geotracker.waterboards.ca.gov/profile_report.asp?cmd=MWEDFResults&amp;global_id=T0608700286&amp;assigned_name=MW-4E</a>		

**B7**  
**SSW**  
**1/4 - 1/2 Mile**  
**Lower**

**CA WELLS      CAEDF0000126647**

Well ID:	T0608700286-MW-4	Well Type:	MONITORING
Source:	EDF	Other Name:	MW-4
GAMA PFAS Testing:	Not Reported		
Groundwater Quality Data:	<a href="https://gamagroundwater.waterboards.ca.gov/gama/gamamap/public/GamaDataDisplay.asp?dataset=EDF&amp;samp_date=&amp;global_id=T0608700286&amp;assigned_name=MW-4&amp;store_num=">https://gamagroundwater.waterboards.ca.gov/gama/gamamap/public/GamaDataDisplay.asp?dataset=EDF&amp;samp_date=&amp;global_id=T0608700286&amp;assigned_name=MW-4&amp;store_num=</a>		
GeoTracker Data:	<a href="https://geotracker.waterboards.ca.gov/profile_report.asp?cmd=MWEDFResults&amp;global_id=T0608700286&amp;assigned_name=MW-4">https://geotracker.waterboards.ca.gov/profile_report.asp?cmd=MWEDFResults&amp;global_id=T0608700286&amp;assigned_name=MW-4</a>		

**A8**  
**SSE**  
**1/4 - 1/2 Mile**  
**Lower**

**FED USGS      USGS40000180108**

Organization ID:	USGS-CA		
Organization Name:	USGS California Water Science Center		
Monitor Location:	011S001W16F001M	Type:	Well
Description:	Not Reported	HUC:	18060001
Drainage Area:	Not Reported	Drainage Area Units:	Not Reported
Contrib Drainage Area:	Not Reported	Contrib Drainage Area Unts:	Not Reported
Aquifer:	California Coastal Basin aquifers		
Formation Type:	Purisima Formation	Aquifer Type:	Not Reported
Construction Date:	Not Reported	Well Depth:	Not Reported
Well Depth Units:	Not Reported	Well Hole Depth:	Not Reported

## GEOCHECK® - PHYSICAL SETTING SOURCE MAP FINDINGS

Well Hole Depth Units: Not Reported

**B9**  
**SSW**  
**1/4 - 1/2 Mile**  
**Lower**

**CA WELLS CAEDF0000137974**

Well ID:	T0608700286-MW-8	Well Type:	MONITORING
Source:	EDF	Other Name:	MW-8
GAMA PFAS Testing:	Not Reported		
Groundwater Quality Data:	<a href="https://gamagroundwater.waterboards.ca.gov/gama/gamamap/public/GamaDataDisplay.asp?dataset=EDF&amp;samp_date=&amp;global_id=T0608700286&amp;assigned_name=MW-8&amp;store_num=">https://gamagroundwater.waterboards.ca.gov/gama/gamamap/public/GamaDataDisplay.asp?dataset=EDF&amp;samp_date=&amp;global_id=T0608700286&amp;assigned_name=MW-8&amp;store_num=</a>		
GeoTracker Data:	<a href="https://geotracker.waterboards.ca.gov/profile_report.asp?cmd=MWEDFResults&amp;global_id=T0608700286&amp;assigned_name=MW-8">https://geotracker.waterboards.ca.gov/profile_report.asp?cmd=MWEDFResults&amp;global_id=T0608700286&amp;assigned_name=MW-8</a>		

**B10**  
**SSW**  
**1/4 - 1/2 Mile**  
**Lower**

**CA WELLS CAEDF0000047861**

Well ID:	T0608700286-MW-5	Well Type:	MONITORING
Source:	EDF	Other Name:	MW-5
GAMA PFAS Testing:	Not Reported		
Groundwater Quality Data:	<a href="https://gamagroundwater.waterboards.ca.gov/gama/gamamap/public/GamaDataDisplay.asp?dataset=EDF&amp;samp_date=&amp;global_id=T0608700286&amp;assigned_name=MW-5&amp;store_num=">https://gamagroundwater.waterboards.ca.gov/gama/gamamap/public/GamaDataDisplay.asp?dataset=EDF&amp;samp_date=&amp;global_id=T0608700286&amp;assigned_name=MW-5&amp;store_num=</a>		
GeoTracker Data:	<a href="https://geotracker.waterboards.ca.gov/profile_report.asp?cmd=MWEDFResults&amp;global_id=T0608700286&amp;assigned_name=MW-5">https://geotracker.waterboards.ca.gov/profile_report.asp?cmd=MWEDFResults&amp;global_id=T0608700286&amp;assigned_name=MW-5</a>		

**C11**  
**NW**  
**1/4 - 1/2 Mile**  
**Higher**

**CA WELLS 10557**

Seq:	10557	Prim sta c:	11S/01W-16R03 M
Frds no:	4410010005	County:	44
District:	05	User id:	HEN
System no:	4410010	Water type:	G
Source nam:	BELTZ WELL 06	Station ty:	WELL/AMBNT/MUN/INTAKE/SUPPLY
Latitude:	365900.0	Longitude:	1215900.0
Precision:	5	Status:	AR
Comment 1:	Not Reported	Comment 2:	Not Reported
Comment 3:	Not Reported	Comment 4:	Not Reported
Comment 5:	Not Reported	Comment 6:	Not Reported
Comment 7:	Not Reported		
System no:	4410010	System nam:	Santa Cruz Water Department
Hqname:	Not Reported	Address:	809 CENTER STREET, ROOM 102
City:	SANTA CRUZ	State:	CA
Zip:	95060	Zip ext:	Not Reported
Pop serv:	80000	Connection:	21949
Area serve:	SANTA CRUZ		

# GEOCHECK® - PHYSICAL SETTING SOURCE MAP FINDINGS

Map ID  
Direction  
Distance  
Elevation

Database      EDR ID Number

**B12**  
**SSW**  
**1/4 - 1/2 Mile**  
**Lower**

**CA WELLS      CAEDF0000061747**

Well ID:	T0608700286-MW-7	Well Type:	MONITORING
Source:	EDF	Other Name:	MW-7
GAMA PFAS Testing:	Not Reported		
Groundwater Quality Data:	<a href="https://gamagroundwater.waterboards.ca.gov/gama/gamamap/public/GamaDataDisplay.asp?dataset=EDF&amp;samp_date=&amp;global_id=T0608700286&amp;assigned_name=MW-7&amp;store_num=">https://gamagroundwater.waterboards.ca.gov/gama/gamamap/public/GamaDataDisplay.asp?dataset=EDF&amp;samp_date=&amp;global_id=T0608700286&amp;assigned_name=MW-7&amp;store_num=</a>		
GeoTracker Data:	<a href="https://geotracker.waterboards.ca.gov/profile_report.asp?cmd=MWEDFResults&amp;global_id=T0608700286&amp;assigned_name=MW-7">https://geotracker.waterboards.ca.gov/profile_report.asp?cmd=MWEDFResults&amp;global_id=T0608700286&amp;assigned_name=MW-7</a>		

**13**  
**NNE**  
**1/4 - 1/2 Mile**  
**Higher**

**CA WELLS      CADWR9000032648**

State Well #:	11S01W09P001M	Station ID:	13301
Well Name:	Not Reported	Basin Name:	Santa Cruz Mid-County
Well Use:	Unknown	Well Type:	Unknown
Well Depth:	0	Well Completion Rpt #:	Not Reported

**D14**  
**East**  
**1/4 - 1/2 Mile**  
**Lower**

**CA WELLS      CADWR9000032571**

State Well #:	Not Reported	Station ID:	46882
Well Name:	Coffee Lane Shallow	Basin Name:	Santa Cruz Mid-County
Well Use:	Observation		
Well Type:	Part of a nested/multi-completion well		
Well Depth:	150	Well Completion Rpt #:	e0106129

**D15**  
**East**  
**1/4 - 1/2 Mile**  
**Lower**

**CA WELLS      CADWR9000032572**

State Well #:	Not Reported	Station ID:	46883
Well Name:	Coffee Lane Deep	Basin Name:	Santa Cruz Mid-County
Well Use:	Observation		
Well Type:	Part of a nested/multi-completion well		
Well Depth:	250	Well Completion Rpt #:	e0106129

**E16**  
**North**  
**1/4 - 1/2 Mile**  
**Higher**

**CA WELLS      CAUSGSN00008800**

Well ID:	USGS-365909121584201	Well Type:	UNK
Source:	United States Geological Survey		

# GEOCHECK® - PHYSICAL SETTING SOURCE MAP FINDINGS

Other Name: USGS-365909121584201 GAMA PFAS Testing: Not Reported  
 Groundwater Quality Data: [https://gamagroundwater.waterboards.ca.gov/gama/gamamap/public/GamaDataDisplay.asp?dataset=USGSNEW&samp\\_date=&global\\_id=&assigned\\_name=USGS-365909121584201&store\\_num=](https://gamagroundwater.waterboards.ca.gov/gama/gamamap/public/GamaDataDisplay.asp?dataset=USGSNEW&samp_date=&global_id=&assigned_name=USGS-365909121584201&store_num=)  
 GeoTracker Data: Not Reported

**E17  
North  
1/4 - 1/2 Mile  
Higher**

**FED USGS USGS40000180196**

Organization ID:	USGS-CA	Type:	Well
Organization Name:	USGS California Water Science Center	HUC:	18060001
Monitor Location:	011S001W09M002M	Drainage Area Units:	Not Reported
Description:	Not Reported	Contrib Drainage Area Unts:	Not Reported
Drainage Area:	Not Reported	Aquifer:	California Coastal Basin aquifers
Contrib Drainage Area:	Not Reported	Formation Type:	Purisima Formation
Aquifer:	California Coastal Basin aquifers	Construction Date:	19560101
Formation Type:	Purisima Formation	Well Depth Units:	ft
Construction Date:	19560101	Well Hole Depth:	110
Well Depth Units:	ft		
Well Hole Depth Units:	ft		

Ground water levels,Number of Measurements:	7	Level reading date:	1982-04-14
Feet below surface:	24.62	Feet to sea level:	Not Reported
Note:	Not Reported		
Level reading date:	1981-09-11	Feet below surface:	26.30
Feet to sea level:	Not Reported	Note:	Not Reported
Level reading date:	1981-04-15	Feet below surface:	31.88
Feet to sea level:	Not Reported	Note:	The site had been pumped recently.
Level reading date:	1980-09-11	Feet below surface:	25.8
Feet to sea level:	Not Reported	Note:	Not Reported
Level reading date:	1978-08-10	Feet below surface:	60.8
Feet to sea level:	Not Reported	Note:	The site had been pumped recently.
Level reading date:	1978-07-05	Feet below surface:	72.1
Feet to sea level:	Not Reported	Note:	The site had been pumped recently.
Level reading date:	1966-07-18	Feet below surface:	26
Feet to sea level:	Not Reported	Note:	Not Reported

**E18  
North  
1/4 - 1/2 Mile  
Higher**

**CA WELLS CADWR9000032660**

State Well #:	11S01W09M002M	Station ID:	31849
Well Name:	Not Reported	Basin Name:	Santa Cruz Mid-County
Well Use:	Unknown	Well Type:	Unknown
Well Depth:	0	Well Completion Rpt #:	Not Reported

## GEOCHECK® - PHYSICAL SETTING SOURCE MAP FINDINGS

Map ID  
Direction  
Distance  
Elevation

Database      EDR ID Number

**F19**  
**NNW**  
**1/2 - 1 Mile**  
**Higher**

**CA WELLS      CAEDF0000045839**

Well ID:	T0608768452-MW-11	Well Type:	MONITORING
Source:	EDF	Other Name:	MW-11
GAMA PFAS Testing:	Not Reported		
Groundwater Quality Data:	<a href="https://gamagroundwater.waterboards.ca.gov/gama/gamamap/public/GamaDataDisplay.asp?dataset=EDF&amp;samp_date=&amp;global_id=T0608768452&amp;assigned_name=MW-11&amp;store_num=">https://gamagroundwater.waterboards.ca.gov/gama/gamamap/public/GamaDataDisplay.asp?dataset=EDF&amp;samp_date=&amp;global_id=T0608768452&amp;assigned_name=MW-11&amp;store_num=</a>		
GeoTracker Data:	<a href="https://geotracker.waterboards.ca.gov/profile_report.asp?cmd=MWEDFResults&amp;global_id=T0608768452&amp;assigned_name=MW-11">https://geotracker.waterboards.ca.gov/profile_report.asp?cmd=MWEDFResults&amp;global_id=T0608768452&amp;assigned_name=MW-11</a>		

**G20**  
**West**  
**1/2 - 1 Mile**  
**Lower**

**CA WELLS      CAEDF0000102571**

Well ID:	T0608700269-S-8	Well Type:	MONITORING
Source:	EDF	Other Name:	S-8
GAMA PFAS Testing:	Not Reported		
Groundwater Quality Data:	<a href="https://gamagroundwater.waterboards.ca.gov/gama/gamamap/public/GamaDataDisplay.asp?dataset=EDF&amp;samp_date=&amp;global_id=T0608700269&amp;assigned_name=S-8&amp;store_num=">https://gamagroundwater.waterboards.ca.gov/gama/gamamap/public/GamaDataDisplay.asp?dataset=EDF&amp;samp_date=&amp;global_id=T0608700269&amp;assigned_name=S-8&amp;store_num=</a>		
GeoTracker Data:	<a href="https://geotracker.waterboards.ca.gov/profile_report.asp?cmd=MWEDFResults&amp;global_id=T0608700269&amp;assigned_name=S-8">https://geotracker.waterboards.ca.gov/profile_report.asp?cmd=MWEDFResults&amp;global_id=T0608700269&amp;assigned_name=S-8</a>		

**F21**  
**NNW**  
**1/2 - 1 Mile**  
**Higher**

**CA WELLS      CAEDF0000040555**

Well ID:	T0608768452-MW-9	Well Type:	MONITORING
Source:	EDF	Other Name:	MW-9
GAMA PFAS Testing:	Not Reported		
Groundwater Quality Data:	<a href="https://gamagroundwater.waterboards.ca.gov/gama/gamamap/public/GamaDataDisplay.asp?dataset=EDF&amp;samp_date=&amp;global_id=T0608768452&amp;assigned_name=MW-9&amp;store_num=">https://gamagroundwater.waterboards.ca.gov/gama/gamamap/public/GamaDataDisplay.asp?dataset=EDF&amp;samp_date=&amp;global_id=T0608768452&amp;assigned_name=MW-9&amp;store_num=</a>		
GeoTracker Data:	<a href="https://geotracker.waterboards.ca.gov/profile_report.asp?cmd=MWEDFResults&amp;global_id=T0608768452&amp;assigned_name=MW-9">https://geotracker.waterboards.ca.gov/profile_report.asp?cmd=MWEDFResults&amp;global_id=T0608768452&amp;assigned_name=MW-9</a>		

**G22**  
**West**  
**1/2 - 1 Mile**  
**Lower**

**CA WELLS      CAEDF0000038050**

Well ID:	T0608700269-S-1	Well Type:	MONITORING
Source:	EDF	Other Name:	S-1
GAMA PFAS Testing:	Not Reported		
Groundwater Quality Data:	<a href="https://gamagroundwater.waterboards.ca.gov/gama/gamamap/public/GamaDataDisplay.asp?dataset=EDF&amp;samp_date=&amp;global_id=T0608700269&amp;assigned_name=S-1&amp;store_num=">https://gamagroundwater.waterboards.ca.gov/gama/gamamap/public/GamaDataDisplay.asp?dataset=EDF&amp;samp_date=&amp;global_id=T0608700269&amp;assigned_name=S-1&amp;store_num=</a>		
GeoTracker Data:	<a href="https://geotracker.waterboards.ca.gov/profile_report.asp?cmd=MWEDFResults&amp;global_id=T0608700269&amp;assigned_name=S-1">https://geotracker.waterboards.ca.gov/profile_report.asp?cmd=MWEDFResults&amp;global_id=T0608700269&amp;assigned_name=S-1</a>		

## GEOCHECK® - PHYSICAL SETTING SOURCE MAP FINDINGS

Map ID  
Direction  
Distance  
Elevation

Database      EDR ID Number

**G23**  
**West**  
**1/2 - 1 Mile**  
**Lower**

**CA WELLS      CAEDF0000063094**

Well ID:	T0608700269-S-20	Well Type:	MONITORING
Source:	EDF	Other Name:	S-20
GAMA PFAS Testing:	Not Reported		
Groundwater Quality Data:	<a href="https://gamagroundwater.waterboards.ca.gov/gama/gamamap/public/GamaDataDisplay.asp?dataset=EDF&amp;samp_date=&amp;global_id=T0608700269&amp;assigned_name=S-20&amp;store_num=">https://gamagroundwater.waterboards.ca.gov/gama/gamamap/public/GamaDataDisplay.asp?dataset=EDF&amp;samp_date=&amp;global_id=T0608700269&amp;assigned_name=S-20&amp;store_num=</a>		
GeoTracker Data:	<a href="https://geotracker.waterboards.ca.gov/profile_report.asp?cmd=MWEDFResults&amp;global_id=T0608700269&amp;assigned_name=S-20">https://geotracker.waterboards.ca.gov/profile_report.asp?cmd=MWEDFResults&amp;global_id=T0608700269&amp;assigned_name=S-20</a>		

**F24**  
**NNW**  
**1/2 - 1 Mile**  
**Higher**

**CA WELLS      CAEDF0000082336**

Well ID:	T0608768452-MW-13	Well Type:	MONITORING
Source:	EDF	Other Name:	MW-13
GAMA PFAS Testing:	Not Reported		
Groundwater Quality Data:	<a href="https://gamagroundwater.waterboards.ca.gov/gama/gamamap/public/GamaDataDisplay.asp?dataset=EDF&amp;samp_date=&amp;global_id=T0608768452&amp;assigned_name=MW-13&amp;store_num=">https://gamagroundwater.waterboards.ca.gov/gama/gamamap/public/GamaDataDisplay.asp?dataset=EDF&amp;samp_date=&amp;global_id=T0608768452&amp;assigned_name=MW-13&amp;store_num=</a>		
GeoTracker Data:	<a href="https://geotracker.waterboards.ca.gov/profile_report.asp?cmd=MWEDFResults&amp;global_id=T0608768452&amp;assigned_name=MW-13">https://geotracker.waterboards.ca.gov/profile_report.asp?cmd=MWEDFResults&amp;global_id=T0608768452&amp;assigned_name=MW-13</a>		

**F25**  
**NNW**  
**1/2 - 1 Mile**  
**Higher**

**CA WELLS      CAEDF0000074078**

Well ID:	T0608768452-MW-12	Well Type:	MONITORING
Source:	EDF	Other Name:	MW-12
GAMA PFAS Testing:	Not Reported		
Groundwater Quality Data:	<a href="https://gamagroundwater.waterboards.ca.gov/gama/gamamap/public/GamaDataDisplay.asp?dataset=EDF&amp;samp_date=&amp;global_id=T0608768452&amp;assigned_name=MW-12&amp;store_num=">https://gamagroundwater.waterboards.ca.gov/gama/gamamap/public/GamaDataDisplay.asp?dataset=EDF&amp;samp_date=&amp;global_id=T0608768452&amp;assigned_name=MW-12&amp;store_num=</a>		
GeoTracker Data:	<a href="https://geotracker.waterboards.ca.gov/profile_report.asp?cmd=MWEDFResults&amp;global_id=T0608768452&amp;assigned_name=MW-12">https://geotracker.waterboards.ca.gov/profile_report.asp?cmd=MWEDFResults&amp;global_id=T0608768452&amp;assigned_name=MW-12</a>		

**G26**  
**West**  
**1/2 - 1 Mile**  
**Lower**

**CA WELLS      CAEDF0000067281**

Well ID:	T0608700269-S-7	Well Type:	MONITORING
Source:	EDF	Other Name:	S-7
GAMA PFAS Testing:	Not Reported		
Groundwater Quality Data:	<a href="https://gamagroundwater.waterboards.ca.gov/gama/gamamap/public/GamaDataDisplay.asp?dataset=EDF&amp;samp_date=&amp;global_id=T0608700269&amp;assigned_name=S-7&amp;store_num=">https://gamagroundwater.waterboards.ca.gov/gama/gamamap/public/GamaDataDisplay.asp?dataset=EDF&amp;samp_date=&amp;global_id=T0608700269&amp;assigned_name=S-7&amp;store_num=</a>		
GeoTracker Data:	<a href="https://geotracker.waterboards.ca.gov/profile_report.asp?cmd=MWEDFResults&amp;global_id=T0608700269&amp;assigned_name=S-7">https://geotracker.waterboards.ca.gov/profile_report.asp?cmd=MWEDFResults&amp;global_id=T0608700269&amp;assigned_name=S-7</a>		

## GEOCHECK® - PHYSICAL SETTING SOURCE MAP FINDINGS

Map ID  
Direction  
Distance  
Elevation

Database      EDR ID Number

**G27**  
**West**  
**1/2 - 1 Mile**  
**Lower**

**CA WELLS      CAEDF0000043039**

Well ID: T0608700269-S-5      Well Type: MONITORING  
 Source: EDF      Other Name: S-5  
 GAMA PFAS Testing: Not Reported  
 Groundwater Quality Data: [https://gamagroundwater.waterboards.ca.gov/gama/gamamap/public/GamaDataDisplay.asp?dataset=EDF&samp\\_date=&global\\_id=T0608700269&assigned\\_name=S-5&store\\_num=](https://gamagroundwater.waterboards.ca.gov/gama/gamamap/public/GamaDataDisplay.asp?dataset=EDF&samp_date=&global_id=T0608700269&assigned_name=S-5&store_num=)  
 GeoTracker Data: [https://geotracker.waterboards.ca.gov/profile\\_report.asp?cmd=MWEDFResults&global\\_id=T0608700269&assigned\\_name=S-5](https://geotracker.waterboards.ca.gov/profile_report.asp?cmd=MWEDFResults&global_id=T0608700269&assigned_name=S-5)

**G28**  
**West**  
**1/2 - 1 Mile**  
**Lower**

**CA WELLS      CAEDF0000107482**

Well ID: T0608700269-S-2      Well Type: MONITORING  
 Source: EDF      Other Name: S-2  
 GAMA PFAS Testing: Not Reported  
 Groundwater Quality Data: [https://gamagroundwater.waterboards.ca.gov/gama/gamamap/public/GamaDataDisplay.asp?dataset=EDF&samp\\_date=&global\\_id=T0608700269&assigned\\_name=S-2&store\\_num=](https://gamagroundwater.waterboards.ca.gov/gama/gamamap/public/GamaDataDisplay.asp?dataset=EDF&samp_date=&global_id=T0608700269&assigned_name=S-2&store_num=)  
 GeoTracker Data: [https://geotracker.waterboards.ca.gov/profile\\_report.asp?cmd=MWEDFResults&global\\_id=T0608700269&assigned\\_name=S-2](https://geotracker.waterboards.ca.gov/profile_report.asp?cmd=MWEDFResults&global_id=T0608700269&assigned_name=S-2)

**G29**  
**West**  
**1/2 - 1 Mile**  
**Lower**

**CA WELLS      CAEDF0000022539**

Well ID: T0608700269-S-3      Well Type: MONITORING  
 Source: EDF      Other Name: S-3  
 GAMA PFAS Testing: Not Reported  
 Groundwater Quality Data: [https://gamagroundwater.waterboards.ca.gov/gama/gamamap/public/GamaDataDisplay.asp?dataset=EDF&samp\\_date=&global\\_id=T0608700269&assigned\\_name=S-3&store\\_num=](https://gamagroundwater.waterboards.ca.gov/gama/gamamap/public/GamaDataDisplay.asp?dataset=EDF&samp_date=&global_id=T0608700269&assigned_name=S-3&store_num=)  
 GeoTracker Data: [https://geotracker.waterboards.ca.gov/profile\\_report.asp?cmd=MWEDFResults&global\\_id=T0608700269&assigned\\_name=S-3](https://geotracker.waterboards.ca.gov/profile_report.asp?cmd=MWEDFResults&global_id=T0608700269&assigned_name=S-3)

**F30**  
**NNW**  
**1/2 - 1 Mile**  
**Higher**

**CA WELLS      CAEDF0000127949**

Well ID: T0608768452-MW-10      Well Type: MONITORING  
 Source: EDF      Other Name: MW-10  
 GAMA PFAS Testing: Not Reported  
 Groundwater Quality Data: [https://gamagroundwater.waterboards.ca.gov/gama/gamamap/public/GamaDataDisplay.asp?dataset=EDF&samp\\_date=&global\\_id=T0608768452&assigned\\_name=MW-10&store\\_num=](https://gamagroundwater.waterboards.ca.gov/gama/gamamap/public/GamaDataDisplay.asp?dataset=EDF&samp_date=&global_id=T0608768452&assigned_name=MW-10&store_num=)  
 GeoTracker Data: [https://geotracker.waterboards.ca.gov/profile\\_report.asp?cmd=MWEDFResults&global\\_id=T0608768452&assigned\\_name=MW-10](https://geotracker.waterboards.ca.gov/profile_report.asp?cmd=MWEDFResults&global_id=T0608768452&assigned_name=MW-10)

## GEOCHECK® - PHYSICAL SETTING SOURCE MAP FINDINGS

Map ID  
Direction  
Distance  
Elevation

Database      EDR ID Number

**G31**  
**West**  
**1/2 - 1 Mile**  
**Lower**

**CA WELLS      CAEDF0000001998**

Well ID:	T0608700269-S-4	Well Type:	MONITORING
Source:	EDF	Other Name:	S-4
GAMA PFAS Testing:	Not Reported		
Groundwater Quality Data:	<a href="https://gamagroundwater.waterboards.ca.gov/gama/gamamap/public/GamaDataDisplay.asp?dataset=EDF&amp;samp_date=&amp;global_id=T0608700269&amp;assigned_name=S-4&amp;store_num=">https://gamagroundwater.waterboards.ca.gov/gama/gamamap/public/GamaDataDisplay.asp?dataset=EDF&amp;samp_date=&amp;global_id=T0608700269&amp;assigned_name=S-4&amp;store_num=</a>		
GeoTracker Data:	<a href="https://geotracker.waterboards.ca.gov/profile_report.asp?cmd=MWEDFResults&amp;global_id=T0608700269&amp;assigned_name=S-4">https://geotracker.waterboards.ca.gov/profile_report.asp?cmd=MWEDFResults&amp;global_id=T0608700269&amp;assigned_name=S-4</a>		

**G32**  
**West**  
**1/2 - 1 Mile**  
**Lower**

**CA WELLS      CAEDF0000078253**

Well ID:	T0608700269-S-9	Well Type:	MONITORING
Source:	EDF	Other Name:	S-9
GAMA PFAS Testing:	Not Reported		
Groundwater Quality Data:	<a href="https://gamagroundwater.waterboards.ca.gov/gama/gamamap/public/GamaDataDisplay.asp?dataset=EDF&amp;samp_date=&amp;global_id=T0608700269&amp;assigned_name=S-9&amp;store_num=">https://gamagroundwater.waterboards.ca.gov/gama/gamamap/public/GamaDataDisplay.asp?dataset=EDF&amp;samp_date=&amp;global_id=T0608700269&amp;assigned_name=S-9&amp;store_num=</a>		
GeoTracker Data:	<a href="https://geotracker.waterboards.ca.gov/profile_report.asp?cmd=MWEDFResults&amp;global_id=T0608700269&amp;assigned_name=S-9">https://geotracker.waterboards.ca.gov/profile_report.asp?cmd=MWEDFResults&amp;global_id=T0608700269&amp;assigned_name=S-9</a>		

**G33**  
**West**  
**1/2 - 1 Mile**  
**Lower**

**CA WELLS      CAEDF0000118686**

Well ID:	T0608700269-S-6	Well Type:	MONITORING
Source:	EDF	Other Name:	S-6
GAMA PFAS Testing:	Not Reported		
Groundwater Quality Data:	<a href="https://gamagroundwater.waterboards.ca.gov/gama/gamamap/public/GamaDataDisplay.asp?dataset=EDF&amp;samp_date=&amp;global_id=T0608700269&amp;assigned_name=S-6&amp;store_num=">https://gamagroundwater.waterboards.ca.gov/gama/gamamap/public/GamaDataDisplay.asp?dataset=EDF&amp;samp_date=&amp;global_id=T0608700269&amp;assigned_name=S-6&amp;store_num=</a>		
GeoTracker Data:	<a href="https://geotracker.waterboards.ca.gov/profile_report.asp?cmd=MWEDFResults&amp;global_id=T0608700269&amp;assigned_name=S-6">https://geotracker.waterboards.ca.gov/profile_report.asp?cmd=MWEDFResults&amp;global_id=T0608700269&amp;assigned_name=S-6</a>		

**G34**  
**West**  
**1/2 - 1 Mile**  
**Lower**

**CA WELLS      CAEDF0000091603**

Well ID:	T0608700269-SR-6	Well Type:	MONITORING
Source:	EDF	Other Name:	SR-6
GAMA PFAS Testing:	Not Reported		
Groundwater Quality Data:	<a href="https://gamagroundwater.waterboards.ca.gov/gama/gamamap/public/GamaDataDisplay.asp?dataset=EDF&amp;samp_date=&amp;global_id=T0608700269&amp;assigned_name=SR-6&amp;store_num=">https://gamagroundwater.waterboards.ca.gov/gama/gamamap/public/GamaDataDisplay.asp?dataset=EDF&amp;samp_date=&amp;global_id=T0608700269&amp;assigned_name=SR-6&amp;store_num=</a>		
GeoTracker Data:	<a href="https://geotracker.waterboards.ca.gov/profile_report.asp?cmd=MWEDFResults&amp;global_id=T0608700269&amp;assigned_name=SR-6">https://geotracker.waterboards.ca.gov/profile_report.asp?cmd=MWEDFResults&amp;global_id=T0608700269&amp;assigned_name=SR-6</a>		

## GEOCHECK® - PHYSICAL SETTING SOURCE MAP FINDINGS

Map ID  
Direction  
Distance  
Elevation

Database      EDR ID Number

**G35**  
**West**  
**1/2 - 1 Mile**  
**Lower**

**CA WELLS      CAEDF0000052081**

Well ID:	T0608700269-S-10	Well Type:	MONITORING
Source:	EDF	Other Name:	S-10
GAMA PFAS Testing:	Not Reported		
Groundwater Quality Data:	<a href="https://gamagroundwater.waterboards.ca.gov/gama/gamamap/public/GamaDataDisplay.asp?dataset=EDF&amp;samp_date=&amp;global_id=T0608700269&amp;assigned_name=S-10&amp;store_num=">https://gamagroundwater.waterboards.ca.gov/gama/gamamap/public/GamaDataDisplay.asp?dataset=EDF&amp;samp_date=&amp;global_id=T0608700269&amp;assigned_name=S-10&amp;store_num=</a>		
GeoTracker Data:	<a href="https://geotracker.waterboards.ca.gov/profile_report.asp?cmd=MWEDFResults&amp;global_id=T0608700269&amp;assigned_name=S-10">https://geotracker.waterboards.ca.gov/profile_report.asp?cmd=MWEDFResults&amp;global_id=T0608700269&amp;assigned_name=S-10</a>		

**G36**  
**West**  
**1/2 - 1 Mile**  
**Lower**

**CA WELLS      CAEDF0000061867**

Well ID:	T0608700269-S-15	Well Type:	MONITORING
Source:	EDF	Other Name:	S-15
GAMA PFAS Testing:	Not Reported		
Groundwater Quality Data:	<a href="https://gamagroundwater.waterboards.ca.gov/gama/gamamap/public/GamaDataDisplay.asp?dataset=EDF&amp;samp_date=&amp;global_id=T0608700269&amp;assigned_name=S-15&amp;store_num=">https://gamagroundwater.waterboards.ca.gov/gama/gamamap/public/GamaDataDisplay.asp?dataset=EDF&amp;samp_date=&amp;global_id=T0608700269&amp;assigned_name=S-15&amp;store_num=</a>		
GeoTracker Data:	<a href="https://geotracker.waterboards.ca.gov/profile_report.asp?cmd=MWEDFResults&amp;global_id=T0608700269&amp;assigned_name=S-15">https://geotracker.waterboards.ca.gov/profile_report.asp?cmd=MWEDFResults&amp;global_id=T0608700269&amp;assigned_name=S-15</a>		

**G37**  
**West**  
**1/2 - 1 Mile**  
**Lower**

**CA WELLS      CAEDF0000108499**

Well ID:	T0608700269-S-11	Well Type:	MONITORING
Source:	EDF	Other Name:	S-11
GAMA PFAS Testing:	Not Reported		
Groundwater Quality Data:	<a href="https://gamagroundwater.waterboards.ca.gov/gama/gamamap/public/GamaDataDisplay.asp?dataset=EDF&amp;samp_date=&amp;global_id=T0608700269&amp;assigned_name=S-11&amp;store_num=">https://gamagroundwater.waterboards.ca.gov/gama/gamamap/public/GamaDataDisplay.asp?dataset=EDF&amp;samp_date=&amp;global_id=T0608700269&amp;assigned_name=S-11&amp;store_num=</a>		
GeoTracker Data:	<a href="https://geotracker.waterboards.ca.gov/profile_report.asp?cmd=MWEDFResults&amp;global_id=T0608700269&amp;assigned_name=S-11">https://geotracker.waterboards.ca.gov/profile_report.asp?cmd=MWEDFResults&amp;global_id=T0608700269&amp;assigned_name=S-11</a>		

**H38**  
**WNW**  
**1/2 - 1 Mile**  
**Lower**

**CA WELLS      CAEDF0000070005**

Well ID:	T0608700076-MW-4	Well Type:	MONITORING
Source:	EDF	Other Name:	MW-4
GAMA PFAS Testing:	Not Reported		
Groundwater Quality Data:	<a href="https://gamagroundwater.waterboards.ca.gov/gama/gamamap/public/GamaDataDisplay.asp?dataset=EDF&amp;samp_date=&amp;global_id=T0608700076&amp;assigned_name=MW-4&amp;store_num=">https://gamagroundwater.waterboards.ca.gov/gama/gamamap/public/GamaDataDisplay.asp?dataset=EDF&amp;samp_date=&amp;global_id=T0608700076&amp;assigned_name=MW-4&amp;store_num=</a>		
GeoTracker Data:	<a href="https://geotracker.waterboards.ca.gov/profile_report.asp?cmd=MWEDFResults&amp;global_id=T0608700076&amp;assigned_name=MW-4">https://geotracker.waterboards.ca.gov/profile_report.asp?cmd=MWEDFResults&amp;global_id=T0608700076&amp;assigned_name=MW-4</a>		

## GEOCHECK® - PHYSICAL SETTING SOURCE MAP FINDINGS

Map ID  
Direction  
Distance  
Elevation

Database      EDR ID Number

**G39**  
**West**  
**1/2 - 1 Mile**  
**Lower**

**CA WELLS      CAEDF000004698**

Well ID: T0608700269-S-13      Well Type: MONITORING  
 Source: EDF      Other Name: S-13  
 GAMA PFAS Testing: Not Reported  
 Groundwater Quality Data: [https://gamagroundwater.waterboards.ca.gov/gama/gamamap/public/GamaDataDisplay.asp?dataset=EDF&samp\\_date=&global\\_id=T0608700269&assigned\\_name=S-13&store\\_num=](https://gamagroundwater.waterboards.ca.gov/gama/gamamap/public/GamaDataDisplay.asp?dataset=EDF&samp_date=&global_id=T0608700269&assigned_name=S-13&store_num=)  
 GeoTracker Data: [https://geotracker.waterboards.ca.gov/profile\\_report.asp?cmd=MWEDFResults&global\\_id=T0608700269&assigned\\_name=S-13](https://geotracker.waterboards.ca.gov/profile_report.asp?cmd=MWEDFResults&global_id=T0608700269&assigned_name=S-13)

**G40**  
**West**  
**1/2 - 1 Mile**  
**Lower**

**CA WELLS      CAEDF0000038863**

Well ID: T0608700269-S-14      Well Type: MONITORING  
 Source: EDF      Other Name: S-14  
 GAMA PFAS Testing: Not Reported  
 Groundwater Quality Data: [https://gamagroundwater.waterboards.ca.gov/gama/gamamap/public/GamaDataDisplay.asp?dataset=EDF&samp\\_date=&global\\_id=T0608700269&assigned\\_name=S-14&store\\_num=](https://gamagroundwater.waterboards.ca.gov/gama/gamamap/public/GamaDataDisplay.asp?dataset=EDF&samp_date=&global_id=T0608700269&assigned_name=S-14&store_num=)  
 GeoTracker Data: [https://geotracker.waterboards.ca.gov/profile\\_report.asp?cmd=MWEDFResults&global\\_id=T0608700269&assigned\\_name=S-14](https://geotracker.waterboards.ca.gov/profile_report.asp?cmd=MWEDFResults&global_id=T0608700269&assigned_name=S-14)

**G41**  
**West**  
**1/2 - 1 Mile**  
**Lower**

**CA WELLS      CAEDF0000136751**

Well ID: T0608700269-SR-2      Well Type: MONITORING  
 Source: EDF      Other Name: SR-2  
 GAMA PFAS Testing: Not Reported  
 Groundwater Quality Data: [https://gamagroundwater.waterboards.ca.gov/gama/gamamap/public/GamaDataDisplay.asp?dataset=EDF&samp\\_date=&global\\_id=T0608700269&assigned\\_name=SR-2&store\\_num=](https://gamagroundwater.waterboards.ca.gov/gama/gamamap/public/GamaDataDisplay.asp?dataset=EDF&samp_date=&global_id=T0608700269&assigned_name=SR-2&store_num=)  
 GeoTracker Data: [https://geotracker.waterboards.ca.gov/profile\\_report.asp?cmd=MWEDFResults&global\\_id=T0608700269&assigned\\_name=SR-2](https://geotracker.waterboards.ca.gov/profile_report.asp?cmd=MWEDFResults&global_id=T0608700269&assigned_name=SR-2)

**H42**  
**NW**  
**1/2 - 1 Mile**  
**Lower**

**CA WELLS      CAEDF0000035861**

Well ID: T0608700076-MW-1      Well Type: MONITORING  
 Source: EDF      Other Name: MW-1  
 GAMA PFAS Testing: Not Reported  
 Groundwater Quality Data: [https://gamagroundwater.waterboards.ca.gov/gama/gamamap/public/GamaDataDisplay.asp?dataset=EDF&samp\\_date=&global\\_id=T0608700076&assigned\\_name=MW-1&store\\_num=](https://gamagroundwater.waterboards.ca.gov/gama/gamamap/public/GamaDataDisplay.asp?dataset=EDF&samp_date=&global_id=T0608700076&assigned_name=MW-1&store_num=)  
 GeoTracker Data: [https://geotracker.waterboards.ca.gov/profile\\_report.asp?cmd=MWEDFResults&global\\_id=T0608700076&assigned\\_name=MW-1](https://geotracker.waterboards.ca.gov/profile_report.asp?cmd=MWEDFResults&global_id=T0608700076&assigned_name=MW-1)

## GEOCHECK® - PHYSICAL SETTING SOURCE MAP FINDINGS

Map ID  
Direction  
Distance  
Elevation

Database      EDR ID Number

**H43**  
**WNW**  
**1/2 - 1 Mile**  
**Lower**

**CA WELLS      CAEDF0000012347**

Well ID:	T0608700076-MW-2	Well Type:	MONITORING
Source:	EDF	Other Name:	MW-2
GAMA PFAS Testing:	Not Reported		
Groundwater Quality Data:	<a href="https://gamagroundwater.waterboards.ca.gov/gama/gamamap/public/GamaDataDisplay.asp?dataset=EDF&amp;samp_date=&amp;global_id=T0608700076&amp;assigned_name=MW-2&amp;store_num=">https://gamagroundwater.waterboards.ca.gov/gama/gamamap/public/GamaDataDisplay.asp?dataset=EDF&amp;samp_date=&amp;global_id=T0608700076&amp;assigned_name=MW-2&amp;store_num=</a>		
GeoTracker Data:	<a href="https://geotracker.waterboards.ca.gov/profile_report.asp?cmd=MWEDFResults&amp;global_id=T0608700076&amp;assigned_name=MW-2">https://geotracker.waterboards.ca.gov/profile_report.asp?cmd=MWEDFResults&amp;global_id=T0608700076&amp;assigned_name=MW-2</a>		

**G44**  
**West**  
**1/2 - 1 Mile**  
**Lower**

**CA WELLS      CAEDF0000043890**

Well ID:	T0608700269-S-16	Well Type:	MONITORING
Source:	EDF	Other Name:	S-16
GAMA PFAS Testing:	Not Reported		
Groundwater Quality Data:	<a href="https://gamagroundwater.waterboards.ca.gov/gama/gamamap/public/GamaDataDisplay.asp?dataset=EDF&amp;samp_date=&amp;global_id=T0608700269&amp;assigned_name=S-16&amp;store_num=">https://gamagroundwater.waterboards.ca.gov/gama/gamamap/public/GamaDataDisplay.asp?dataset=EDF&amp;samp_date=&amp;global_id=T0608700269&amp;assigned_name=S-16&amp;store_num=</a>		
GeoTracker Data:	<a href="https://geotracker.waterboards.ca.gov/profile_report.asp?cmd=MWEDFResults&amp;global_id=T0608700269&amp;assigned_name=S-16">https://geotracker.waterboards.ca.gov/profile_report.asp?cmd=MWEDFResults&amp;global_id=T0608700269&amp;assigned_name=S-16</a>		

**I45**  
**East**  
**1/2 - 1 Mile**  
**Higher**

**FED USGS      USGS40000180131**

Organization ID:	USGS-CA		
Organization Name:	USGS California Water Science Center		
Monitor Location:	011S001W16B001M	Type:	Well
Description:	Not Reported	HUC:	18060001
Drainage Area:	Not Reported	Drainage Area Units:	Not Reported
Contrib Drainage Area:	Not Reported	Contrib Drainage Area Unts:	Not Reported
Aquifer:	California Coastal Basin aquifers		
Formation Type:	Not Reported	Aquifer Type:	Not Reported
Construction Date:	19800301	Well Depth:	Not Reported
Well Depth Units:	Not Reported	Well Hole Depth:	Not Reported
Well Hole Depth Units:	Not Reported		

Ground water levels,Number of Measurements:	9	Level reading date:	1982-06-09
Feet below surface:	68.32	Feet to sea level:	Not Reported
Note:	Not Reported		

Level reading date:	1982-05-11	Feet below surface:	75.78
Feet to sea level:	Not Reported	Note:	Not Reported

Level reading date:	1982-04-13	Feet below surface:	79.57
Feet to sea level:	Not Reported	Note:	The site had been pumped recently.

Level reading date:	1982-03-09	Feet below surface:	68.02
Feet to sea level:	Not Reported	Note:	The site had been pumped recently.

## GEOCHECK® - PHYSICAL SETTING SOURCE MAP FINDINGS

Level reading date:	1982-02-09	Feet below surface:	68.66
Feet to sea level:	Not Reported	Note:	The site had been pumped recently.
Level reading date:	1981-12-08	Feet below surface:	62.92
Feet to sea level:	Not Reported	Note:	Not Reported
Level reading date:	1981-11-09	Feet below surface:	66.06
Feet to sea level:	Not Reported	Note:	Not Reported
Level reading date:	1981-10-09	Feet below surface:	62.93
Feet to sea level:	Not Reported	Note:	Not Reported
Level reading date:	1981-09-11	Feet below surface:	64.11
Feet to sea level:	Not Reported	Note:	The site had been pumped recently.

**G46**  
West  
1/2 - 1 Mile  
Lower

**CA WELLS CAEDF0000089848**

Well ID:	T0608700269-S-17	Well Type:	MONITORING
Source:	EDF	Other Name:	S-17
GAMA PFAS Testing:	Not Reported		
Groundwater Quality Data:	<a href="https://gamagroundwater.waterboards.ca.gov/gama/gamamap/public/GamaDataDisplay.asp?dataset=EDF&amp;samp_date=&amp;global_id=T0608700269&amp;assigned_name=S-17&amp;store_num=">https://gamagroundwater.waterboards.ca.gov/gama/gamamap/public/GamaDataDisplay.asp?dataset=EDF&amp;samp_date=&amp;global_id=T0608700269&amp;assigned_name=S-17&amp;store_num=</a>		
GeoTracker Data:	<a href="https://geotracker.waterboards.ca.gov/profile_report.asp?cmd=MWEDFResults&amp;global_id=T0608700269&amp;assigned_name=S-17">https://geotracker.waterboards.ca.gov/profile_report.asp?cmd=MWEDFResults&amp;global_id=T0608700269&amp;assigned_name=S-17</a>		

**I47**  
East  
1/2 - 1 Mile  
Higher

**CA WELLS CAUSGSN00001189**

Well ID:	USGS-365844121580401	Well Type:	UNK
Source:	United States Geological Survey		
Other Name:	USGS-365844121580401	GAMA PFAS Testing:	Not Reported
Groundwater Quality Data:	<a href="https://gamagroundwater.waterboards.ca.gov/gama/gamamap/public/GamaDataDisplay.asp?dataset=USGSNEW&amp;samp_date=&amp;global_id=&amp;assigned_name=USGS-365844121580401&amp;store_num=">https://gamagroundwater.waterboards.ca.gov/gama/gamamap/public/GamaDataDisplay.asp?dataset=USGSNEW&amp;samp_date=&amp;global_id=&amp;assigned_name=USGS-365844121580401&amp;store_num=</a>		
GeoTracker Data:	Not Reported		

**H48**  
WNW  
1/2 - 1 Mile  
Lower

**CA WELLS CAEDF0000069129**

Well ID:	T0608700076-MW-3	Well Type:	MONITORING
Source:	EDF	Other Name:	MW-3
GAMA PFAS Testing:	Not Reported		
Groundwater Quality Data:	<a href="https://gamagroundwater.waterboards.ca.gov/gama/gamamap/public/GamaDataDisplay.asp?dataset=EDF&amp;samp_date=&amp;global_id=T0608700076&amp;assigned_name=MW-3&amp;store_num=">https://gamagroundwater.waterboards.ca.gov/gama/gamamap/public/GamaDataDisplay.asp?dataset=EDF&amp;samp_date=&amp;global_id=T0608700076&amp;assigned_name=MW-3&amp;store_num=</a>		
GeoTracker Data:	<a href="https://geotracker.waterboards.ca.gov/profile_report.asp?cmd=MWEDFResults&amp;global_id=T0608700076&amp;assigned_name=MW-3">https://geotracker.waterboards.ca.gov/profile_report.asp?cmd=MWEDFResults&amp;global_id=T0608700076&amp;assigned_name=MW-3</a>		

## GEOCHECK® - PHYSICAL SETTING SOURCE MAP FINDINGS

Map ID  
Direction  
Distance  
Elevation

Database      EDR ID Number

**H49**  
**WNW**  
**1/2 - 1 Mile**  
**Lower**

**CA WELLS      CAEDF0000106626**

Well ID:	T0608700076-MW-6	Well Type:	MONITORING
Source:	EDF	Other Name:	MW-6
GAMA PFAS Testing:	Not Reported		
Groundwater Quality Data:	<a href="https://gamagroundwater.waterboards.ca.gov/gama/gamamap/public/GamaDataDisplay.asp?dataset=EDF&amp;samp_date=&amp;global_id=T0608700076&amp;assigned_name=MW-6&amp;store_num=">https://gamagroundwater.waterboards.ca.gov/gama/gamamap/public/GamaDataDisplay.asp?dataset=EDF&amp;samp_date=&amp;global_id=T0608700076&amp;assigned_name=MW-6&amp;store_num=</a>		
GeoTracker Data:	<a href="https://geotracker.waterboards.ca.gov/profile_report.asp?cmd=MWEDFResults&amp;global_id=T0608700076&amp;assigned_name=MW-6">https://geotracker.waterboards.ca.gov/profile_report.asp?cmd=MWEDFResults&amp;global_id=T0608700076&amp;assigned_name=MW-6</a>		

**H50**  
**WNW**  
**1/2 - 1 Mile**  
**Lower**

**CA WELLS      CAEDF0000001809**

Well ID:	T0608700076-MW-5	Well Type:	MONITORING
Source:	EDF	Other Name:	MW-5
GAMA PFAS Testing:	Not Reported		
Groundwater Quality Data:	<a href="https://gamagroundwater.waterboards.ca.gov/gama/gamamap/public/GamaDataDisplay.asp?dataset=EDF&amp;samp_date=&amp;global_id=T0608700076&amp;assigned_name=MW-5&amp;store_num=">https://gamagroundwater.waterboards.ca.gov/gama/gamamap/public/GamaDataDisplay.asp?dataset=EDF&amp;samp_date=&amp;global_id=T0608700076&amp;assigned_name=MW-5&amp;store_num=</a>		
GeoTracker Data:	<a href="https://geotracker.waterboards.ca.gov/profile_report.asp?cmd=MWEDFResults&amp;global_id=T0608700076&amp;assigned_name=MW-5">https://geotracker.waterboards.ca.gov/profile_report.asp?cmd=MWEDFResults&amp;global_id=T0608700076&amp;assigned_name=MW-5</a>		

**J51**  
**SE**  
**1/2 - 1 Mile**  
**Lower**

**CA WELLS      CADWR9000032502**

State Well #:	Not Reported	Station ID:	54016
Well Name:	30th Ave Deep (1)	Basin Name:	Santa Cruz Mid-County
Well Use:	Observation		
Well Type:	Part of a nested/multi-completion well		
Well Depth:	800	Well Completion Rpt #:	Not Reported

**J52**  
**SE**  
**1/2 - 1 Mile**  
**Lower**

**CA WELLS      CADWR9000032503**

State Well #:	Not Reported	Station ID:	54017
Well Name:	30th Ave Medium (2)	Basin Name:	Santa Cruz Mid-County
Well Use:	Observation		
Well Type:	Part of a nested/multi-completion well		
Well Depth:	410	Well Completion Rpt #:	Not Reported

## GEOCHECK® - PHYSICAL SETTING SOURCE MAP FINDINGS

Map ID  
Direction  
Distance  
Elevation

Database      EDR ID Number

**J53**  
**SE**  
**1/2 - 1 Mile**  
**Lower**

**CA WELLS      CADWR9000032504**

State Well #:	Not Reported	Station ID:	54018
Well Name:	30th Ave Shallow (3)	Basin Name:	Santa Cruz Mid-County
Well Use:	Observation		
Well Type:	Part of a nested/multi-completion well		
Well Depth:	240	Well Completion Rpt #:	Not Reported

**H54**  
**WNW**  
**1/2 - 1 Mile**  
**Lower**

**CA WELLS      CAEDF0000098215**

Well ID:	T10000009193-PMW-1	Well Type:	MONITORING
Source:	EDF	Other Name:	PMW-1
GAMA PFAS Testing:	Not Reported		
Groundwater Quality Data:	<a href="https://gamagroundwater.waterboards.ca.gov/gama/gamamap/public/GamaDataDisplay.asp?dataset=EDF&amp;samp_date=&amp;global_id=T10000009193&amp;assigned_name=PMW-1&amp;store_num=">https://gamagroundwater.waterboards.ca.gov/gama/gamamap/public/GamaDataDisplay.asp?dataset=EDF&amp;samp_date=&amp;global_id=T10000009193&amp;assigned_name=PMW-1&amp;store_num=</a>		
GeoTracker Data:	<a href="https://geotracker.waterboards.ca.gov/profile_report.asp?cmd=MWEDFResults&amp;global_id=T10000009193&amp;assigned_name=PMW-1">https://geotracker.waterboards.ca.gov/profile_report.asp?cmd=MWEDFResults&amp;global_id=T10000009193&amp;assigned_name=PMW-1</a>		

**H55**  
**WNW**  
**1/2 - 1 Mile**  
**Lower**

**CA WELLS      CAEDF0000014578**

Well ID:	T10000009193-PMW-2	Well Type:	MONITORING
Source:	EDF	Other Name:	PMW-2
GAMA PFAS Testing:	Not Reported		
Groundwater Quality Data:	<a href="https://gamagroundwater.waterboards.ca.gov/gama/gamamap/public/GamaDataDisplay.asp?dataset=EDF&amp;samp_date=&amp;global_id=T10000009193&amp;assigned_name=PMW-2&amp;store_num=">https://gamagroundwater.waterboards.ca.gov/gama/gamamap/public/GamaDataDisplay.asp?dataset=EDF&amp;samp_date=&amp;global_id=T10000009193&amp;assigned_name=PMW-2&amp;store_num=</a>		
GeoTracker Data:	<a href="https://geotracker.waterboards.ca.gov/profile_report.asp?cmd=MWEDFResults&amp;global_id=T10000009193&amp;assigned_name=PMW-2">https://geotracker.waterboards.ca.gov/profile_report.asp?cmd=MWEDFResults&amp;global_id=T10000009193&amp;assigned_name=PMW-2</a>		

**H56**  
**WNW**  
**1/2 - 1 Mile**  
**Lower**

**CA WELLS      CAEDF0000019462**

Well ID:	T10000009193-PMW-4	Well Type:	MONITORING
Source:	EDF	Other Name:	PMW-4
GAMA PFAS Testing:	Not Reported		
Groundwater Quality Data:	<a href="https://gamagroundwater.waterboards.ca.gov/gama/gamamap/public/GamaDataDisplay.asp?dataset=EDF&amp;samp_date=&amp;global_id=T10000009193&amp;assigned_name=PMW-4&amp;store_num=">https://gamagroundwater.waterboards.ca.gov/gama/gamamap/public/GamaDataDisplay.asp?dataset=EDF&amp;samp_date=&amp;global_id=T10000009193&amp;assigned_name=PMW-4&amp;store_num=</a>		
GeoTracker Data:	<a href="https://geotracker.waterboards.ca.gov/profile_report.asp?cmd=MWEDFResults&amp;global_id=T10000009193&amp;assigned_name=PMW-4">https://geotracker.waterboards.ca.gov/profile_report.asp?cmd=MWEDFResults&amp;global_id=T10000009193&amp;assigned_name=PMW-4</a>		

## GEOCHECK® - PHYSICAL SETTING SOURCE MAP FINDINGS

Map ID  
Direction  
Distance  
Elevation

Database      EDR ID Number

**H57**  
**WNW**  
**1/2 - 1 Mile**  
**Lower**

**CA WELLS      CAEDF0000115314**

Well ID:	T10000009193-PMW-3	Well Type:	MONITORING
Source:	EDF	Other Name:	PMW-3
GAMA PFAS Testing:	Not Reported		
Groundwater Quality Data:	<a href="https://gamagroundwater.waterboards.ca.gov/gama/gamamap/public/GamaDataDisplay.asp?dataset=EDF&amp;samp_date=&amp;global_id=T10000009193&amp;assigned_name=PMW-3&amp;store_num=">https://gamagroundwater.waterboards.ca.gov/gama/gamamap/public/GamaDataDisplay.asp?dataset=EDF&amp;samp_date=&amp;global_id=T10000009193&amp;assigned_name=PMW-3&amp;store_num=</a>		
GeoTracker Data:	<a href="https://geotracker.waterboards.ca.gov/profile_report.asp?cmd=MWEDFResults&amp;global_id=T10000009193&amp;assigned_name=PMW-3">https://geotracker.waterboards.ca.gov/profile_report.asp?cmd=MWEDFResults&amp;global_id=T10000009193&amp;assigned_name=PMW-3</a>		

**K58**  
**WNW**  
**1/2 - 1 Mile**  
**Lower**

**CA WELLS      CAEDF0000031937**

Well ID:	T10000009193-PMW-5	Well Type:	MONITORING
Source:	EDF	Other Name:	PMW-5
GAMA PFAS Testing:	Not Reported		
Groundwater Quality Data:	<a href="https://gamagroundwater.waterboards.ca.gov/gama/gamamap/public/GamaDataDisplay.asp?dataset=EDF&amp;samp_date=&amp;global_id=T10000009193&amp;assigned_name=PMW-5&amp;store_num=">https://gamagroundwater.waterboards.ca.gov/gama/gamamap/public/GamaDataDisplay.asp?dataset=EDF&amp;samp_date=&amp;global_id=T10000009193&amp;assigned_name=PMW-5&amp;store_num=</a>		
GeoTracker Data:	<a href="https://geotracker.waterboards.ca.gov/profile_report.asp?cmd=MWEDFResults&amp;global_id=T10000009193&amp;assigned_name=PMW-5">https://geotracker.waterboards.ca.gov/profile_report.asp?cmd=MWEDFResults&amp;global_id=T10000009193&amp;assigned_name=PMW-5</a>		

**L59**  
**WNW**  
**1/2 - 1 Mile**  
**Lower**

**CA WELLS      CAEDF0000044022**

Well ID:	T0608700075-MW-2	Well Type:	MONITORING
Source:	EDF	Other Name:	MW-2
GAMA PFAS Testing:	Not Reported		
Groundwater Quality Data:	<a href="https://gamagroundwater.waterboards.ca.gov/gama/gamamap/public/GamaDataDisplay.asp?dataset=EDF&amp;samp_date=&amp;global_id=T0608700075&amp;assigned_name=MW-2&amp;store_num=">https://gamagroundwater.waterboards.ca.gov/gama/gamamap/public/GamaDataDisplay.asp?dataset=EDF&amp;samp_date=&amp;global_id=T0608700075&amp;assigned_name=MW-2&amp;store_num=</a>		
GeoTracker Data:	<a href="https://geotracker.waterboards.ca.gov/profile_report.asp?cmd=MWEDFResults&amp;global_id=T0608700075&amp;assigned_name=MW-2">https://geotracker.waterboards.ca.gov/profile_report.asp?cmd=MWEDFResults&amp;global_id=T0608700075&amp;assigned_name=MW-2</a>		

**L60**  
**WNW**  
**1/2 - 1 Mile**  
**Lower**

**CA WELLS      CAEDF0000143794**

Well ID:	T0608700075-MW-4	Well Type:	MONITORING
Source:	EDF	Other Name:	MW-4
GAMA PFAS Testing:	Not Reported		
Groundwater Quality Data:	<a href="https://gamagroundwater.waterboards.ca.gov/gama/gamamap/public/GamaDataDisplay.asp?dataset=EDF&amp;samp_date=&amp;global_id=T0608700075&amp;assigned_name=MW-4&amp;store_num=">https://gamagroundwater.waterboards.ca.gov/gama/gamamap/public/GamaDataDisplay.asp?dataset=EDF&amp;samp_date=&amp;global_id=T0608700075&amp;assigned_name=MW-4&amp;store_num=</a>		
GeoTracker Data:	<a href="https://geotracker.waterboards.ca.gov/profile_report.asp?cmd=MWEDFResults&amp;global_id=T0608700075&amp;assigned_name=MW-4">https://geotracker.waterboards.ca.gov/profile_report.asp?cmd=MWEDFResults&amp;global_id=T0608700075&amp;assigned_name=MW-4</a>		

## GEOCHECK® - PHYSICAL SETTING SOURCE MAP FINDINGS

Map ID  
Direction  
Distance  
Elevation

Database      EDR ID Number

**L61**  
**WNW**  
**1/2 - 1 Mile**  
**Lower**

**CA WELLS      CAEDF0000058054**

Well ID:	T0608700075-MW-1S	Well Type:	MONITORING
Source:	EDF	Other Name:	MW-1S
GAMA PFAS Testing:	Not Reported		
Groundwater Quality Data:	<a href="https://gamagroundwater.waterboards.ca.gov/gama/gamamap/public/GamaDataDisplay.asp?dataset=EDF&amp;samp_date=&amp;global_id=T0608700075&amp;assigned_name=MW-1S&amp;store_num=">https://gamagroundwater.waterboards.ca.gov/gama/gamamap/public/GamaDataDisplay.asp?dataset=EDF&amp;samp_date=&amp;global_id=T0608700075&amp;assigned_name=MW-1S&amp;store_num=</a>		
GeoTracker Data:	<a href="https://geotracker.waterboards.ca.gov/profile_report.asp?cmd=MWEDFResults&amp;global_id=T0608700075&amp;assigned_name=MW-1S">https://geotracker.waterboards.ca.gov/profile_report.asp?cmd=MWEDFResults&amp;global_id=T0608700075&amp;assigned_name=MW-1S</a>		

**L62**  
**WNW**  
**1/2 - 1 Mile**  
**Lower**

**CA WELLS      CAEDF0000127469**

Well ID:	T0608700075-MW-5S	Well Type:	MONITORING
Source:	EDF	Other Name:	MW-5S
GAMA PFAS Testing:	Not Reported		
Groundwater Quality Data:	<a href="https://gamagroundwater.waterboards.ca.gov/gama/gamamap/public/GamaDataDisplay.asp?dataset=EDF&amp;samp_date=&amp;global_id=T0608700075&amp;assigned_name=MW-5S&amp;store_num=">https://gamagroundwater.waterboards.ca.gov/gama/gamamap/public/GamaDataDisplay.asp?dataset=EDF&amp;samp_date=&amp;global_id=T0608700075&amp;assigned_name=MW-5S&amp;store_num=</a>		
GeoTracker Data:	<a href="https://geotracker.waterboards.ca.gov/profile_report.asp?cmd=MWEDFResults&amp;global_id=T0608700075&amp;assigned_name=MW-5S">https://geotracker.waterboards.ca.gov/profile_report.asp?cmd=MWEDFResults&amp;global_id=T0608700075&amp;assigned_name=MW-5S</a>		

**L63**  
**WNW**  
**1/2 - 1 Mile**  
**Lower**

**CA WELLS      CAEDF0000142506**

Well ID:	T0608700075-MW-5D	Well Type:	MONITORING
Source:	EDF	Other Name:	MW-5D
GAMA PFAS Testing:	Not Reported		
Groundwater Quality Data:	<a href="https://gamagroundwater.waterboards.ca.gov/gama/gamamap/public/GamaDataDisplay.asp?dataset=EDF&amp;samp_date=&amp;global_id=T0608700075&amp;assigned_name=MW-5D&amp;store_num=">https://gamagroundwater.waterboards.ca.gov/gama/gamamap/public/GamaDataDisplay.asp?dataset=EDF&amp;samp_date=&amp;global_id=T0608700075&amp;assigned_name=MW-5D&amp;store_num=</a>		
GeoTracker Data:	<a href="https://geotracker.waterboards.ca.gov/profile_report.asp?cmd=MWEDFResults&amp;global_id=T0608700075&amp;assigned_name=MW-5D">https://geotracker.waterboards.ca.gov/profile_report.asp?cmd=MWEDFResults&amp;global_id=T0608700075&amp;assigned_name=MW-5D</a>		

**M64**  
**ESE**  
**1/2 - 1 Mile**  
**Lower**

**FED USGS      USGS40000180101**

Organization ID:	USGS-CA		
Organization Name:	USGS California Water Science Center		
Monitor Location:	011S001W16H002M	Type:	Well
Description:	Not Reported	HUC:	18060001
Drainage Area:	Not Reported	Drainage Area Units:	Not Reported
Contrib Drainage Area:	Not Reported	Contrib Drainage Area Unts:	Not Reported
Aquifer:	California Coastal Basin aquifers		
Formation Type:	Not Reported	Aquifer Type:	Not Reported
Construction Date:	Not Reported	Well Depth:	Not Reported
Well Depth Units:	Not Reported	Well Hole Depth:	Not Reported

# GEOCHECK® - PHYSICAL SETTING SOURCE MAP FINDINGS

Well Hole Depth Units: Not Reported

**M65  
ESE  
1/2 - 1 Mile  
Lower**

**FED USGS      USGS40000180096**

Organization ID:	USGS-CA		
Organization Name:	USGS California Water Science Center		
Monitor Location:	011S001W16H001M	Type:	Well
Description:	Not Reported	HUC:	18060001
Drainage Area:	Not Reported	Drainage Area Units:	Not Reported
Contrib Drainage Area:	Not Reported	Contrib Drainage Area Unts:	Not Reported
Aquifer:	California Coastal Basin aquifers		
Formation Type:	Purisima Formation	Aquifer Type:	Not Reported
Construction Date:	Not Reported	Well Depth:	102
Well Depth Units:	ft	Well Hole Depth:	102
Well Hole Depth Units:	ft		

Ground water levels,Number of Measurements:	22	Level reading date:	1982-06-09
Feet below surface:	59.03	Feet to sea level:	Not Reported
Note:	Not Reported		
Level reading date:	1982-05-11	Feet below surface:	57.49
Feet to sea level:	Not Reported	Note:	Not Reported
Level reading date:	1982-04-13	Feet below surface:	56.49
Feet to sea level:	Not Reported	Note:	Not Reported
Level reading date:	1982-03-09	Feet below surface:	56.81
Feet to sea level:	Not Reported	Note:	Not Reported
Level reading date:	1982-02-09	Feet below surface:	57.34
Feet to sea level:	Not Reported	Note:	Not Reported
Level reading date:	1981-12-08	Feet below surface:	56.64
Feet to sea level:	Not Reported	Note:	Not Reported
Level reading date:	1981-11-09	Feet below surface:	65.39
Feet to sea level:	Not Reported		
Note:	A nearby site that taps the same aquifer was being pumped.		
Level reading date:	1981-10-09	Feet below surface:	62.14
Feet to sea level:	Not Reported		
Note:	A nearby site that taps the same aquifer was being pumped.		
Level reading date:	1981-09-11	Feet below surface:	62.59
Feet to sea level:	Not Reported		
Note:	A nearby site that taps the same aquifer was being pumped.		
Level reading date:	1981-08-13	Feet below surface:	62.19
Feet to sea level:	Not Reported	Note:	Not Reported
Level reading date:	1981-07-07	Feet below surface:	60.14
Feet to sea level:	Not Reported	Note:	Not Reported
Level reading date:	1981-06-08	Feet below surface:	59.83
Feet to sea level:	Not Reported	Note:	Not Reported

## GEOCHECK® - PHYSICAL SETTING SOURCE MAP FINDINGS

Level reading date:	1981-04-15	Feet below surface:	56.78
Feet to sea level:	Not Reported	Note:	The site had been pumped recently.
Level reading date:	1981-03-19	Feet below surface:	56.01
Feet to sea level:	Not Reported	Note:	Not Reported
Level reading date:	1981-02-19	Feet below surface:	56.40
Feet to sea level:	Not Reported	Note:	Not Reported
Level reading date:	1981-01-16	Feet below surface:	60.25
Feet to sea level:	Not Reported	Note:	Not Reported
Level reading date:	1980-11-20	Feet below surface:	61.64
Feet to sea level:	Not Reported		
Note:	A nearby site that taps the same aquifer was being pumped.		
Level reading date:	1980-10-17	Feet below surface:	60.99
Feet to sea level:	Not Reported		
Note:	A nearby site that taps the same aquifer was being pumped.		
Level reading date:	1980-09-11	Feet below surface:	61.6
Feet to sea level:	Not Reported		
Note:	A nearby site that taps the same aquifer was being pumped.		
Level reading date:	1978-08-10	Feet below surface:	58.87
Feet to sea level:	Not Reported	Note:	Not Reported
Level reading date:	1978-06-29	Feet below surface:	64.95
Feet to sea level:	Not Reported		
Note:	A nearby site that taps the same aquifer was being pumped.		
Level reading date:	1966-02-16	Feet below surface:	57.3
Feet to sea level:	Not Reported	Note:	Not Reported

**K66**  
**WNW**  
**1/2 - 1 Mile**  
**Lower**

**CA WELLS    CAEDF0000131560**

Well ID:	T10000009193-PMW-6	Well Type:	MONITORING
Source:	EDF	Other Name:	PMW-6
GAMA PFAS Testing:	Not Reported		
Groundwater Quality Data:	<a href="https://gamagroundwater.waterboards.ca.gov/gama/gamamap/public/GamaDataDisplay.asp?dataset=EDF&amp;samp_date=&amp;global_id=T10000009193&amp;assigned_name=PMW-6&amp;store_num=">https://gamagroundwater.waterboards.ca.gov/gama/gamamap/public/GamaDataDisplay.asp?dataset=EDF&amp;samp_date=&amp;global_id=T10000009193&amp;assigned_name=PMW-6&amp;store_num=</a>		
GeoTracker Data:	<a href="https://geotracker.waterboards.ca.gov/profile_report.asp?cmd=MWEDFResults&amp;global_id=T10000009193&amp;assigned_name=PMW-6">https://geotracker.waterboards.ca.gov/profile_report.asp?cmd=MWEDFResults&amp;global_id=T10000009193&amp;assigned_name=PMW-6</a>		

**L67**  
**WNW**  
**1/2 - 1 Mile**  
**Lower**

**CA WELLS    CAEDF0000005553**

Well ID:	T0608700075-MW-7	Well Type:	MONITORING
Source:	EDF	Other Name:	MW-7
GAMA PFAS Testing:	Not Reported		
Groundwater Quality Data:	<a href="https://gamagroundwater.waterboards.ca.gov/gama/gamamap/public/GamaDataDisplay.asp?dataset=EDF&amp;samp_date=&amp;global_id=T0608700075&amp;assigned_name=MW-7&amp;store_num=">https://gamagroundwater.waterboards.ca.gov/gama/gamamap/public/GamaDataDisplay.asp?dataset=EDF&amp;samp_date=&amp;global_id=T0608700075&amp;assigned_name=MW-7&amp;store_num=</a>		
GeoTracker Data:	<a href="https://geotracker.waterboards.ca.gov/profile_report.asp?cmd=MWEDFResults&amp;global_id=T0608700075&amp;assigned_name=MW-7">https://geotracker.waterboards.ca.gov/profile_report.asp?cmd=MWEDFResults&amp;global_id=T0608700075&amp;assigned_name=MW-7</a>		

## GEOCHECK® - PHYSICAL SETTING SOURCE MAP FINDINGS

Map ID  
Direction  
Distance  
Elevation

Database      EDR ID Number

**L68**  
**WNW**  
**1/2 - 1 Mile**  
**Lower**

**CA WELLS      CAEDF0000033699**

Well ID:	T0608700075-MW-3	Well Type:	MONITORING
Source:	EDF	Other Name:	MW-3
GAMA PFAS Testing:	Not Reported		
Groundwater Quality Data:	<a href="https://gamagroundwater.waterboards.ca.gov/gama/gamamap/public/GamaDataDisplay.asp?dataset=EDF&amp;samp_date=&amp;global_id=T0608700075&amp;assigned_name=MW-3&amp;store_num=">https://gamagroundwater.waterboards.ca.gov/gama/gamamap/public/GamaDataDisplay.asp?dataset=EDF&amp;samp_date=&amp;global_id=T0608700075&amp;assigned_name=MW-3&amp;store_num=</a>		
GeoTracker Data:	<a href="https://geotracker.waterboards.ca.gov/profile_report.asp?cmd=MWEDFResults&amp;global_id=T0608700075&amp;assigned_name=MW-3">https://geotracker.waterboards.ca.gov/profile_report.asp?cmd=MWEDFResults&amp;global_id=T0608700075&amp;assigned_name=MW-3</a>		

**L69**  
**WNW**  
**1/2 - 1 Mile**  
**Lower**

**CA WELLS      CAEDF0000041737**

Well ID:	T0608700075-MW-6	Well Type:	MONITORING
Source:	EDF	Other Name:	MW-6
GAMA PFAS Testing:	Not Reported		
Groundwater Quality Data:	<a href="https://gamagroundwater.waterboards.ca.gov/gama/gamamap/public/GamaDataDisplay.asp?dataset=EDF&amp;samp_date=&amp;global_id=T0608700075&amp;assigned_name=MW-6&amp;store_num=">https://gamagroundwater.waterboards.ca.gov/gama/gamamap/public/GamaDataDisplay.asp?dataset=EDF&amp;samp_date=&amp;global_id=T0608700075&amp;assigned_name=MW-6&amp;store_num=</a>		
GeoTracker Data:	<a href="https://geotracker.waterboards.ca.gov/profile_report.asp?cmd=MWEDFResults&amp;global_id=T0608700075&amp;assigned_name=MW-6">https://geotracker.waterboards.ca.gov/profile_report.asp?cmd=MWEDFResults&amp;global_id=T0608700075&amp;assigned_name=MW-6</a>		

**N70**  
**SSW**  
**1/2 - 1 Mile**  
**Lower**

**CA WELLS      CAEDF0000000836**

Well ID:	T0608700298-MW5	Well Type:	MONITORING
Source:	EDF	Other Name:	MW5
GAMA PFAS Testing:	Not Reported		
Groundwater Quality Data:	<a href="https://gamagroundwater.waterboards.ca.gov/gama/gamamap/public/GamaDataDisplay.asp?dataset=EDF&amp;samp_date=&amp;global_id=T0608700298&amp;assigned_name=MW5&amp;store_num=">https://gamagroundwater.waterboards.ca.gov/gama/gamamap/public/GamaDataDisplay.asp?dataset=EDF&amp;samp_date=&amp;global_id=T0608700298&amp;assigned_name=MW5&amp;store_num=</a>		
GeoTracker Data:	<a href="https://geotracker.waterboards.ca.gov/profile_report.asp?cmd=MWEDFResults&amp;global_id=T0608700298&amp;assigned_name=MW5">https://geotracker.waterboards.ca.gov/profile_report.asp?cmd=MWEDFResults&amp;global_id=T0608700298&amp;assigned_name=MW5</a>		

**N71**  
**SSW**  
**1/2 - 1 Mile**  
**Lower**

**CA WELLS      CAEDF0000103051**

Well ID:	T0608700298-MW2	Well Type:	MONITORING
Source:	EDF	Other Name:	MW2
GAMA PFAS Testing:	Not Reported		
Groundwater Quality Data:	<a href="https://gamagroundwater.waterboards.ca.gov/gama/gamamap/public/GamaDataDisplay.asp?dataset=EDF&amp;samp_date=&amp;global_id=T0608700298&amp;assigned_name=MW2&amp;store_num=">https://gamagroundwater.waterboards.ca.gov/gama/gamamap/public/GamaDataDisplay.asp?dataset=EDF&amp;samp_date=&amp;global_id=T0608700298&amp;assigned_name=MW2&amp;store_num=</a>		
GeoTracker Data:	<a href="https://geotracker.waterboards.ca.gov/profile_report.asp?cmd=MWEDFResults&amp;global_id=T0608700298&amp;assigned_name=MW2">https://geotracker.waterboards.ca.gov/profile_report.asp?cmd=MWEDFResults&amp;global_id=T0608700298&amp;assigned_name=MW2</a>		

## GEOCHECK® - PHYSICAL SETTING SOURCE MAP FINDINGS

Map ID  
Direction  
Distance  
Elevation

Database      EDR ID Number

**O72**  
**ENE**  
**1/2 - 1 Mile**  
**Higher**

**CA WELLS      CADWR9000032637**

State Well #:	Not Reported	Station ID:	54020
Well Name:	Beltz #12 PW	Basin Name:	Santa Cruz Mid-County
Well Use:	Public Supply	Well Type:	Single Well
Well Depth:	650	Well Completion Rpt #:	Not Reported

**N73**  
**SSW**  
**1/2 - 1 Mile**  
**Lower**

**CA WELLS      CAEDF0000135322**

Well ID:	T0608700045-MW-5	Well Type:	MONITORING
Source:	EDF	Other Name:	MW-5
GAMA PFAS Testing:	Not Reported		
Groundwater Quality Data:	<a href="https://gamagroundwater.waterboards.ca.gov/gama/gamamap/public/GamaDataDisplay.asp?dataset=EDF&amp;samp_date=&amp;global_id=T0608700045&amp;assigned_name=MW-5&amp;store_num=">https://gamagroundwater.waterboards.ca.gov/gama/gamamap/public/GamaDataDisplay.asp?dataset=EDF&amp;samp_date=&amp;global_id=T0608700045&amp;assigned_name=MW-5&amp;store_num=</a>		
GeoTracker Data:	<a href="https://geotracker.waterboards.ca.gov/profile_report.asp?cmd=MWEDFResults&amp;global_id=T0608700045&amp;assigned_name=MW-5">https://geotracker.waterboards.ca.gov/profile_report.asp?cmd=MWEDFResults&amp;global_id=T0608700045&amp;assigned_name=MW-5</a>		

**O74**  
**ENE**  
**1/2 - 1 Mile**  
**Higher**

**CA WELLS      CADWR9000032643**

State Well #:	Not Reported	Station ID:	46880
Well Name:	Cory Street Medium	Basin Name:	Santa Cruz Mid-County
Well Use:	Observation		
Well Type:	Part of a nested/multi-completion well		
Well Depth:	240	Well Completion Rpt #:	e0106130

**O75**  
**ENE**  
**1/2 - 1 Mile**  
**Higher**

**CA WELLS      CADWR9000032642**

State Well #:	Not Reported	Station ID:	46879
Well Name:	Cory Street Shallow	Basin Name:	Santa Cruz Mid-County
Well Use:	Observation		
Well Type:	Part of a nested/multi-completion well		
Well Depth:	109	Well Completion Rpt #:	e0106130

**O76**  
**ENE**  
**1/2 - 1 Mile**  
**Higher**

**CA WELLS      CADWR9000032645**

State Well #:	Not Reported	Station ID:	54026
Well Name:	Cory Street-4	Basin Name:	Santa Cruz Mid-County

## GEOCHECK® - PHYSICAL SETTING SOURCE MAP FINDINGS

Well Use:	Observation	Well Type:	Single Well
Well Depth:	650	Well Completion Rpt #:	Not Reported

**O77  
ENE  
1/2 - 1 Mile  
Higher**

**CA WELLS    CADWR9000032644**

State Well #:	Not Reported	Station ID:	46881
Well Name:	Cory Street Deep	Basin Name:	Santa Cruz Mid-County
Well Use:	Observation		
Well Type:	Part of a nested/multi-completion well		
Well Depth:	350	Well Completion Rpt #:	e0106130

**N78  
SSW  
1/2 - 1 Mile  
Lower**

**CA WELLS    CAEDF0000065238**

Well ID:	T0608700045-MW-4	Well Type:	MONITORING
Source:	EDF	Other Name:	MW-4
GAMA PFAS Testing:	Not Reported		
Groundwater Quality Data:	<a href="https://gamagroundwater.waterboards.ca.gov/gama/gamamap/public/GamaDataDisplay.asp?dataset=EDF&amp;samp_date=&amp;global_id=T0608700045&amp;assigned_name=MW-4&amp;store_num=">https://gamagroundwater.waterboards.ca.gov/gama/gamamap/public/GamaDataDisplay.asp?dataset=EDF&amp;samp_date=&amp;global_id=T0608700045&amp;assigned_name=MW-4&amp;store_num=</a>		
GeoTracker Data:	<a href="https://geotracker.waterboards.ca.gov/profile_report.asp?cmd=MWEDFResults&amp;global_id=T0608700045&amp;assigned_name=MW-4">https://geotracker.waterboards.ca.gov/profile_report.asp?cmd=MWEDFResults&amp;global_id=T0608700045&amp;assigned_name=MW-4</a>		

**N79  
SSW  
1/2 - 1 Mile  
Lower**

**CA WELLS    CAEDF0000019879**

Well ID:	T0608700045-MW-1	Well Type:	MONITORING
Source:	EDF	Other Name:	MW-1
GAMA PFAS Testing:	Not Reported		
Groundwater Quality Data:	<a href="https://gamagroundwater.waterboards.ca.gov/gama/gamamap/public/GamaDataDisplay.asp?dataset=EDF&amp;samp_date=&amp;global_id=T0608700045&amp;assigned_name=MW-1&amp;store_num=">https://gamagroundwater.waterboards.ca.gov/gama/gamamap/public/GamaDataDisplay.asp?dataset=EDF&amp;samp_date=&amp;global_id=T0608700045&amp;assigned_name=MW-1&amp;store_num=</a>		
GeoTracker Data:	<a href="https://geotracker.waterboards.ca.gov/profile_report.asp?cmd=MWEDFResults&amp;global_id=T0608700045&amp;assigned_name=MW-1">https://geotracker.waterboards.ca.gov/profile_report.asp?cmd=MWEDFResults&amp;global_id=T0608700045&amp;assigned_name=MW-1</a>		

**N80  
SSW  
1/2 - 1 Mile  
Lower**

**CA WELLS    CAEDF0000126010**

Well ID:	T0608700045-MW-3	Well Type:	MONITORING
Source:	EDF	Other Name:	MW-3
GAMA PFAS Testing:	Not Reported		
Groundwater Quality Data:	<a href="https://gamagroundwater.waterboards.ca.gov/gama/gamamap/public/GamaDataDisplay.asp?dataset=EDF&amp;samp_date=&amp;global_id=T0608700045&amp;assigned_name=MW-3&amp;store_num=">https://gamagroundwater.waterboards.ca.gov/gama/gamamap/public/GamaDataDisplay.asp?dataset=EDF&amp;samp_date=&amp;global_id=T0608700045&amp;assigned_name=MW-3&amp;store_num=</a>		
GeoTracker Data:	<a href="https://geotracker.waterboards.ca.gov/profile_report.asp?cmd=MWEDFResults&amp;global_id=T0608700045&amp;assigned_name=MW-3">https://geotracker.waterboards.ca.gov/profile_report.asp?cmd=MWEDFResults&amp;global_id=T0608700045&amp;assigned_name=MW-3</a>		

## GEOCHECK® - PHYSICAL SETTING SOURCE MAP FINDINGS

Map ID  
Direction  
Distance  
Elevation

Database      EDR ID Number

**O81**  
**ENE**  
**1/2 - 1 Mile**  
**Higher**

**CA WELLS      CADDW2000002009**

**GAMA:**

Well ID:	CA4410010_027_027	Well Type:	MUNICIPAL
Source:	DDW	Other Names:	4410010-027
GAMA Pfas testing:	Not Reported		
Groundwater Quality Data:	<a href="https://gamagroundwater.waterboards.ca.gov/gama/gamamap/public/GamaDataDisplay.asp?dataset=DHS&amp;samp_date=&amp;global_id=&amp;assigned_name=CA4410010_027_027&amp;store_num=">https://gamagroundwater.waterboards.ca.gov/gama/gamamap/public/GamaDataDisplay.asp?dataset=DHS&amp;samp_date=&amp;global_id=&amp;assigned_name=CA4410010_027_027&amp;store_num=</a>		
GeoTracker Data:	Not Reported		

**N82**  
**SSW**  
**1/2 - 1 Mile**  
**Lower**

**CA WELLS      CAEDF0000062532**

Well ID:	T0608700045-MW-6	Well Type:	MONITORING
Source:	EDF	Other Name:	MW-6
GAMA PFAS Testing:	Not Reported		
Groundwater Quality Data:	<a href="https://gamagroundwater.waterboards.ca.gov/gama/gamamap/public/GamaDataDisplay.asp?dataset=EDF&amp;samp_date=&amp;global_id=T0608700045&amp;assigned_name=MW-6&amp;store_num=">https://gamagroundwater.waterboards.ca.gov/gama/gamamap/public/GamaDataDisplay.asp?dataset=EDF&amp;samp_date=&amp;global_id=T0608700045&amp;assigned_name=MW-6&amp;store_num=</a>		
GeoTracker Data:	<a href="https://geotracker.waterboards.ca.gov/profile_report.asp?cmd=MWEDFResults&amp;global_id=T0608700045&amp;assigned_name=MW-6">https://geotracker.waterboards.ca.gov/profile_report.asp?cmd=MWEDFResults&amp;global_id=T0608700045&amp;assigned_name=MW-6</a>		

**N83**  
**SSW**  
**1/2 - 1 Mile**  
**Lower**

**CA WELLS      CAEDF0000030654**

Well ID:	T0608700045-MW-9	Well Type:	MONITORING
Source:	EDF	Other Name:	MW-9
GAMA PFAS Testing:	Not Reported		
Groundwater Quality Data:	<a href="https://gamagroundwater.waterboards.ca.gov/gama/gamamap/public/GamaDataDisplay.asp?dataset=EDF&amp;samp_date=&amp;global_id=T0608700045&amp;assigned_name=MW-9&amp;store_num=">https://gamagroundwater.waterboards.ca.gov/gama/gamamap/public/GamaDataDisplay.asp?dataset=EDF&amp;samp_date=&amp;global_id=T0608700045&amp;assigned_name=MW-9&amp;store_num=</a>		
GeoTracker Data:	<a href="https://geotracker.waterboards.ca.gov/profile_report.asp?cmd=MWEDFResults&amp;global_id=T0608700045&amp;assigned_name=MW-9">https://geotracker.waterboards.ca.gov/profile_report.asp?cmd=MWEDFResults&amp;global_id=T0608700045&amp;assigned_name=MW-9</a>		

**N84**  
**SSW**  
**1/2 - 1 Mile**  
**Lower**

**CA WELLS      CAEDF0000059996**

Well ID:	T0608700045-MW-8	Well Type:	MONITORING
Source:	EDF	Other Name:	MW-8
GAMA PFAS Testing:	Not Reported		
Groundwater Quality Data:	<a href="https://gamagroundwater.waterboards.ca.gov/gama/gamamap/public/GamaDataDisplay.asp?dataset=EDF&amp;samp_date=&amp;global_id=T0608700045&amp;assigned_name=MW-8&amp;store_num=">https://gamagroundwater.waterboards.ca.gov/gama/gamamap/public/GamaDataDisplay.asp?dataset=EDF&amp;samp_date=&amp;global_id=T0608700045&amp;assigned_name=MW-8&amp;store_num=</a>		
GeoTracker Data:	<a href="https://geotracker.waterboards.ca.gov/profile_report.asp?cmd=MWEDFResults&amp;global_id=T0608700045&amp;assigned_name=MW-8">https://geotracker.waterboards.ca.gov/profile_report.asp?cmd=MWEDFResults&amp;global_id=T0608700045&amp;assigned_name=MW-8</a>		

## GEOCHECK® - PHYSICAL SETTING SOURCE MAP FINDINGS

Map ID  
Direction  
Distance  
Elevation

Database      EDR ID Number

**N85**  
**SSW**  
**1/2 - 1 Mile**  
**Lower**

**CA WELLS      CAEDF0000087062**

Well ID:	T0608700045-MW-7	Well Type:	MONITORING
Source:	EDF	Other Name:	MW-7
GAMA PFAS Testing:	Not Reported		
Groundwater Quality Data:	<a href="https://gamagroundwater.waterboards.ca.gov/gama/gamamap/public/GamaDataDisplay.asp?dataset=EDF&amp;samp_date=&amp;global_id=T0608700045&amp;assigned_name=MW-7&amp;store_num=">https://gamagroundwater.waterboards.ca.gov/gama/gamamap/public/GamaDataDisplay.asp?dataset=EDF&amp;samp_date=&amp;global_id=T0608700045&amp;assigned_name=MW-7&amp;store_num=</a>		
GeoTracker Data:	<a href="https://geotracker.waterboards.ca.gov/profile_report.asp?cmd=MWEDFResults&amp;global_id=T0608700045&amp;assigned_name=MW-7">https://geotracker.waterboards.ca.gov/profile_report.asp?cmd=MWEDFResults&amp;global_id=T0608700045&amp;assigned_name=MW-7</a>		

**N86**  
**SSW**  
**1/2 - 1 Mile**  
**Lower**

**CA WELLS      CAEDF0000136499**

Well ID:	T0608700045-MW-10	Well Type:	MONITORING
Source:	EDF	Other Name:	MW-10
GAMA PFAS Testing:	Not Reported		
Groundwater Quality Data:	<a href="https://gamagroundwater.waterboards.ca.gov/gama/gamamap/public/GamaDataDisplay.asp?dataset=EDF&amp;samp_date=&amp;global_id=T0608700045&amp;assigned_name=MW-10&amp;store_num=">https://gamagroundwater.waterboards.ca.gov/gama/gamamap/public/GamaDataDisplay.asp?dataset=EDF&amp;samp_date=&amp;global_id=T0608700045&amp;assigned_name=MW-10&amp;store_num=</a>		
GeoTracker Data:	<a href="https://geotracker.waterboards.ca.gov/profile_report.asp?cmd=MWEDFResults&amp;global_id=T0608700045&amp;assigned_name=MW-10">https://geotracker.waterboards.ca.gov/profile_report.asp?cmd=MWEDFResults&amp;global_id=T0608700045&amp;assigned_name=MW-10</a>		

**P87**  
**East**  
**1/2 - 1 Mile**  
**Lower**

**CA WELLS      CAEDF0000104589**

Well ID:	T0608700119-MW-4	Well Type:	MONITORING
Source:	EDF	Other Name:	MW-4
GAMA PFAS Testing:	Not Reported		
Groundwater Quality Data:	<a href="https://gamagroundwater.waterboards.ca.gov/gama/gamamap/public/GamaDataDisplay.asp?dataset=EDF&amp;samp_date=&amp;global_id=T0608700119&amp;assigned_name=MW-4&amp;store_num=">https://gamagroundwater.waterboards.ca.gov/gama/gamamap/public/GamaDataDisplay.asp?dataset=EDF&amp;samp_date=&amp;global_id=T0608700119&amp;assigned_name=MW-4&amp;store_num=</a>		
GeoTracker Data:	<a href="https://geotracker.waterboards.ca.gov/profile_report.asp?cmd=MWEDFResults&amp;global_id=T0608700119&amp;assigned_name=MW-4">https://geotracker.waterboards.ca.gov/profile_report.asp?cmd=MWEDFResults&amp;global_id=T0608700119&amp;assigned_name=MW-4</a>		

**P88**  
**East**  
**1/2 - 1 Mile**  
**Higher**

**CA WELLS      CAEDF0000024437**

Well ID:	T0608700119-MW-2	Well Type:	MONITORING
Source:	EDF	Other Name:	MW-2
GAMA PFAS Testing:	Not Reported		
Groundwater Quality Data:	<a href="https://gamagroundwater.waterboards.ca.gov/gama/gamamap/public/GamaDataDisplay.asp?dataset=EDF&amp;samp_date=&amp;global_id=T0608700119&amp;assigned_name=MW-2&amp;store_num=">https://gamagroundwater.waterboards.ca.gov/gama/gamamap/public/GamaDataDisplay.asp?dataset=EDF&amp;samp_date=&amp;global_id=T0608700119&amp;assigned_name=MW-2&amp;store_num=</a>		
GeoTracker Data:	<a href="https://geotracker.waterboards.ca.gov/profile_report.asp?cmd=MWEDFResults&amp;global_id=T0608700119&amp;assigned_name=MW-2">https://geotracker.waterboards.ca.gov/profile_report.asp?cmd=MWEDFResults&amp;global_id=T0608700119&amp;assigned_name=MW-2</a>		

## GEOCHECK® - PHYSICAL SETTING SOURCE MAP FINDINGS

Map ID  
Direction  
Distance  
Elevation

Database      EDR ID Number

**P89**  
**East**  
**1/2 - 1 Mile**  
**Lower**

**CA WELLS      CAEDF0000106932**

Well ID:	T0608700078-MW-9	Well Type:	MONITORING
Source:	EDF	Other Name:	MW-9
GAMA PFAS Testing:	Not Reported		
Groundwater Quality Data:	<a href="https://gamagroundwater.waterboards.ca.gov/gama/gamamap/public/GamaDataDisplay.asp?dataset=EDF&amp;samp_date=&amp;global_id=T0608700078&amp;assigned_name=MW-9&amp;store_num=">https://gamagroundwater.waterboards.ca.gov/gama/gamamap/public/GamaDataDisplay.asp?dataset=EDF&amp;samp_date=&amp;global_id=T0608700078&amp;assigned_name=MW-9&amp;store_num=</a>		
GeoTracker Data:	<a href="https://geotracker.waterboards.ca.gov/profile_report.asp?cmd=MWEDFResults&amp;global_id=T0608700078&amp;assigned_name=MW-9">https://geotracker.waterboards.ca.gov/profile_report.asp?cmd=MWEDFResults&amp;global_id=T0608700078&amp;assigned_name=MW-9</a>		

**P90**  
**East**  
**1/2 - 1 Mile**  
**Lower**

**CA WELLS      CAEDF0000127136**

Well ID:	T0608700119-MW-1	Well Type:	MONITORING
Source:	EDF	Other Name:	MW-1
GAMA PFAS Testing:	Not Reported		
Groundwater Quality Data:	<a href="https://gamagroundwater.waterboards.ca.gov/gama/gamamap/public/GamaDataDisplay.asp?dataset=EDF&amp;samp_date=&amp;global_id=T0608700119&amp;assigned_name=MW-1&amp;store_num=">https://gamagroundwater.waterboards.ca.gov/gama/gamamap/public/GamaDataDisplay.asp?dataset=EDF&amp;samp_date=&amp;global_id=T0608700119&amp;assigned_name=MW-1&amp;store_num=</a>		
GeoTracker Data:	<a href="https://geotracker.waterboards.ca.gov/profile_report.asp?cmd=MWEDFResults&amp;global_id=T0608700119&amp;assigned_name=MW-1">https://geotracker.waterboards.ca.gov/profile_report.asp?cmd=MWEDFResults&amp;global_id=T0608700119&amp;assigned_name=MW-1</a>		

**P91**  
**East**  
**1/2 - 1 Mile**  
**Higher**

**CA WELLS      CAEDF0000081204**

Well ID:	T0608700119-MW-3	Well Type:	MONITORING
Source:	EDF	Other Name:	MW-3
GAMA PFAS Testing:	Not Reported		
Groundwater Quality Data:	<a href="https://gamagroundwater.waterboards.ca.gov/gama/gamamap/public/GamaDataDisplay.asp?dataset=EDF&amp;samp_date=&amp;global_id=T0608700119&amp;assigned_name=MW-3&amp;store_num=">https://gamagroundwater.waterboards.ca.gov/gama/gamamap/public/GamaDataDisplay.asp?dataset=EDF&amp;samp_date=&amp;global_id=T0608700119&amp;assigned_name=MW-3&amp;store_num=</a>		
GeoTracker Data:	<a href="https://geotracker.waterboards.ca.gov/profile_report.asp?cmd=MWEDFResults&amp;global_id=T0608700119&amp;assigned_name=MW-3">https://geotracker.waterboards.ca.gov/profile_report.asp?cmd=MWEDFResults&amp;global_id=T0608700119&amp;assigned_name=MW-3</a>		

**P92**  
**East**  
**1/2 - 1 Mile**  
**Lower**

**CA WELLS      CAEDF0000036023**

Well ID:	T0608700078-MW-5	Well Type:	MONITORING
Source:	EDF	Other Name:	MW-5
GAMA PFAS Testing:	Not Reported		
Groundwater Quality Data:	<a href="https://gamagroundwater.waterboards.ca.gov/gama/gamamap/public/GamaDataDisplay.asp?dataset=EDF&amp;samp_date=&amp;global_id=T0608700078&amp;assigned_name=MW-5&amp;store_num=">https://gamagroundwater.waterboards.ca.gov/gama/gamamap/public/GamaDataDisplay.asp?dataset=EDF&amp;samp_date=&amp;global_id=T0608700078&amp;assigned_name=MW-5&amp;store_num=</a>		
GeoTracker Data:	<a href="https://geotracker.waterboards.ca.gov/profile_report.asp?cmd=MWEDFResults&amp;global_id=T0608700078&amp;assigned_name=MW-5">https://geotracker.waterboards.ca.gov/profile_report.asp?cmd=MWEDFResults&amp;global_id=T0608700078&amp;assigned_name=MW-5</a>		

## GEOCHECK® - PHYSICAL SETTING SOURCE MAP FINDINGS

Map ID  
Direction  
Distance  
Elevation

Database      EDR ID Number

**P93**  
**East**  
**1/2 - 1 Mile**  
**Lower**

**CA WELLS      CAEDF0000133951**

Well ID:	T0608700078-EW-1	Well Type:	MONITORING
Source:	EDF	Other Name:	EW-1
GAMA PFAS Testing:	Not Reported		
Groundwater Quality Data:	<a href="https://gamagroundwater.waterboards.ca.gov/gama/gamamap/public/GamaDataDisplay.asp?dataset=EDF&amp;samp_date=&amp;global_id=T0608700078&amp;assigned_name=EW-1&amp;store_num=">https://gamagroundwater.waterboards.ca.gov/gama/gamamap/public/GamaDataDisplay.asp?dataset=EDF&amp;samp_date=&amp;global_id=T0608700078&amp;assigned_name=EW-1&amp;store_num=</a>		
GeoTracker Data:	<a href="https://geotracker.waterboards.ca.gov/profile_report.asp?cmd=MWEDFResults&amp;global_id=T0608700078&amp;assigned_name=EW-1">https://geotracker.waterboards.ca.gov/profile_report.asp?cmd=MWEDFResults&amp;global_id=T0608700078&amp;assigned_name=EW-1</a>		

**P94**  
**East**  
**1/2 - 1 Mile**  
**Lower**

**CA WELLS      CAEDF0000060577**

Well ID:	T0608700078-MW-8	Well Type:	MONITORING
Source:	EDF	Other Name:	MW-8
GAMA PFAS Testing:	Not Reported		
Groundwater Quality Data:	<a href="https://gamagroundwater.waterboards.ca.gov/gama/gamamap/public/GamaDataDisplay.asp?dataset=EDF&amp;samp_date=&amp;global_id=T0608700078&amp;assigned_name=MW-8&amp;store_num=">https://gamagroundwater.waterboards.ca.gov/gama/gamamap/public/GamaDataDisplay.asp?dataset=EDF&amp;samp_date=&amp;global_id=T0608700078&amp;assigned_name=MW-8&amp;store_num=</a>		
GeoTracker Data:	<a href="https://geotracker.waterboards.ca.gov/profile_report.asp?cmd=MWEDFResults&amp;global_id=T0608700078&amp;assigned_name=MW-8">https://geotracker.waterboards.ca.gov/profile_report.asp?cmd=MWEDFResults&amp;global_id=T0608700078&amp;assigned_name=MW-8</a>		

**P95**  
**East**  
**1/2 - 1 Mile**  
**Lower**

**CA WELLS      CAEDF0000111872**

Well ID:	T0608700078-MW-11	Well Type:	MONITORING
Source:	EDF	Other Name:	MW-11
GAMA PFAS Testing:	Not Reported		
Groundwater Quality Data:	<a href="https://gamagroundwater.waterboards.ca.gov/gama/gamamap/public/GamaDataDisplay.asp?dataset=EDF&amp;samp_date=&amp;global_id=T0608700078&amp;assigned_name=MW-11&amp;store_num=">https://gamagroundwater.waterboards.ca.gov/gama/gamamap/public/GamaDataDisplay.asp?dataset=EDF&amp;samp_date=&amp;global_id=T0608700078&amp;assigned_name=MW-11&amp;store_num=</a>		
GeoTracker Data:	<a href="https://geotracker.waterboards.ca.gov/profile_report.asp?cmd=MWEDFResults&amp;global_id=T0608700078&amp;assigned_name=MW-11">https://geotracker.waterboards.ca.gov/profile_report.asp?cmd=MWEDFResults&amp;global_id=T0608700078&amp;assigned_name=MW-11</a>		

**P96**  
**East**  
**1/2 - 1 Mile**  
**Lower**

**CA WELLS      CAEDF0000118754**

Well ID:	T0608700078-MW-6	Well Type:	MONITORING
Source:	EDF	Other Name:	MW-6
GAMA PFAS Testing:	Not Reported		
Groundwater Quality Data:	<a href="https://gamagroundwater.waterboards.ca.gov/gama/gamamap/public/GamaDataDisplay.asp?dataset=EDF&amp;samp_date=&amp;global_id=T0608700078&amp;assigned_name=MW-6&amp;store_num=">https://gamagroundwater.waterboards.ca.gov/gama/gamamap/public/GamaDataDisplay.asp?dataset=EDF&amp;samp_date=&amp;global_id=T0608700078&amp;assigned_name=MW-6&amp;store_num=</a>		
GeoTracker Data:	<a href="https://geotracker.waterboards.ca.gov/profile_report.asp?cmd=MWEDFResults&amp;global_id=T0608700078&amp;assigned_name=MW-6">https://geotracker.waterboards.ca.gov/profile_report.asp?cmd=MWEDFResults&amp;global_id=T0608700078&amp;assigned_name=MW-6</a>		

## GEOCHECK® - PHYSICAL SETTING SOURCE MAP FINDINGS

Map ID  
Direction  
Distance  
Elevation

Database      EDR ID Number

**P97**  
**East**  
**1/2 - 1 Mile**  
**Lower**

**CA WELLS      CAEDF0000085375**

Well ID:	T0608700078-MW-4	Well Type:	MONITORING
Source:	EDF	Other Name:	MW-4
GAMA PFAS Testing:	Not Reported		
Groundwater Quality Data:	<a href="https://gamagroundwater.waterboards.ca.gov/gama/gamamap/public/GamaDataDisplay.asp?dataset=EDF&amp;samp_date=&amp;global_id=T0608700078&amp;assigned_name=MW-4&amp;store_num=">https://gamagroundwater.waterboards.ca.gov/gama/gamamap/public/GamaDataDisplay.asp?dataset=EDF&amp;samp_date=&amp;global_id=T0608700078&amp;assigned_name=MW-4&amp;store_num=</a>		
GeoTracker Data:	<a href="https://geotracker.waterboards.ca.gov/profile_report.asp?cmd=MWEDFResults&amp;global_id=T0608700078&amp;assigned_name=MW-4">https://geotracker.waterboards.ca.gov/profile_report.asp?cmd=MWEDFResults&amp;global_id=T0608700078&amp;assigned_name=MW-4</a>		

**Q98**  
**East**  
**1/2 - 1 Mile**  
**Lower**

**CA WELLS      CAEDF0000080824**

Well ID:	T0608700078-MW-12	Well Type:	MONITORING
Source:	EDF	Other Name:	MW-12
GAMA PFAS Testing:	Not Reported		
Groundwater Quality Data:	<a href="https://gamagroundwater.waterboards.ca.gov/gama/gamamap/public/GamaDataDisplay.asp?dataset=EDF&amp;samp_date=&amp;global_id=T0608700078&amp;assigned_name=MW-12&amp;store_num=">https://gamagroundwater.waterboards.ca.gov/gama/gamamap/public/GamaDataDisplay.asp?dataset=EDF&amp;samp_date=&amp;global_id=T0608700078&amp;assigned_name=MW-12&amp;store_num=</a>		
GeoTracker Data:	<a href="https://geotracker.waterboards.ca.gov/profile_report.asp?cmd=MWEDFResults&amp;global_id=T0608700078&amp;assigned_name=MW-12">https://geotracker.waterboards.ca.gov/profile_report.asp?cmd=MWEDFResults&amp;global_id=T0608700078&amp;assigned_name=MW-12</a>		

**Q99**  
**East**  
**1/2 - 1 Mile**  
**Lower**

**CA WELLS      CAEDF0000107088**

Well ID:	T0608700078-MW-10	Well Type:	MONITORING
Source:	EDF	Other Name:	MW-10
GAMA PFAS Testing:	Not Reported		
Groundwater Quality Data:	<a href="https://gamagroundwater.waterboards.ca.gov/gama/gamamap/public/GamaDataDisplay.asp?dataset=EDF&amp;samp_date=&amp;global_id=T0608700078&amp;assigned_name=MW-10&amp;store_num=">https://gamagroundwater.waterboards.ca.gov/gama/gamamap/public/GamaDataDisplay.asp?dataset=EDF&amp;samp_date=&amp;global_id=T0608700078&amp;assigned_name=MW-10&amp;store_num=</a>		
GeoTracker Data:	<a href="https://geotracker.waterboards.ca.gov/profile_report.asp?cmd=MWEDFResults&amp;global_id=T0608700078&amp;assigned_name=MW-10">https://geotracker.waterboards.ca.gov/profile_report.asp?cmd=MWEDFResults&amp;global_id=T0608700078&amp;assigned_name=MW-10</a>		

**P100**  
**East**  
**1/2 - 1 Mile**  
**Lower**

**CA WELLS      CAEDF0000006084**

Well ID:	T0608700078-MW-7	Well Type:	MONITORING
Source:	EDF	Other Name:	MW-7
GAMA PFAS Testing:	Not Reported		
Groundwater Quality Data:	<a href="https://gamagroundwater.waterboards.ca.gov/gama/gamamap/public/GamaDataDisplay.asp?dataset=EDF&amp;samp_date=&amp;global_id=T0608700078&amp;assigned_name=MW-7&amp;store_num=">https://gamagroundwater.waterboards.ca.gov/gama/gamamap/public/GamaDataDisplay.asp?dataset=EDF&amp;samp_date=&amp;global_id=T0608700078&amp;assigned_name=MW-7&amp;store_num=</a>		
GeoTracker Data:	<a href="https://geotracker.waterboards.ca.gov/profile_report.asp?cmd=MWEDFResults&amp;global_id=T0608700078&amp;assigned_name=MW-7">https://geotracker.waterboards.ca.gov/profile_report.asp?cmd=MWEDFResults&amp;global_id=T0608700078&amp;assigned_name=MW-7</a>		

## GEOCHECK® - PHYSICAL SETTING SOURCE MAP FINDINGS

Map ID  
Direction  
Distance  
Elevation

Database      EDR ID Number

**Q101**  
**East**  
**1/2 - 1 Mile**  
**Lower**

**CA WELLS      CAEDF0000092719**

Well ID:	T0608700078-MW-13	Well Type:	MONITORING
Source:	EDF	Other Name:	MW-13
GAMA PFAS Testing:	Not Reported		
Groundwater Quality Data:	<a href="https://gamagroundwater.waterboards.ca.gov/gama/gamamap/public/GamaDataDisplay.asp?dataset=EDF&amp;samp_date=&amp;global_id=T0608700078&amp;assigned_name=MW-13&amp;store_num=">https://gamagroundwater.waterboards.ca.gov/gama/gamamap/public/GamaDataDisplay.asp?dataset=EDF&amp;samp_date=&amp;global_id=T0608700078&amp;assigned_name=MW-13&amp;store_num=</a>		
GeoTracker Data:	<a href="https://geotracker.waterboards.ca.gov/profile_report.asp?cmd=MWEDFResults&amp;global_id=T0608700078&amp;assigned_name=MW-13">https://geotracker.waterboards.ca.gov/profile_report.asp?cmd=MWEDFResults&amp;global_id=T0608700078&amp;assigned_name=MW-13</a>		

**R102**  
**SSE**  
**1/2 - 1 Mile**  
**Lower**

**CA WELLS      CADWR9000032456**

State Well #:	Not Reported	Station ID:	46873
Well Name:	Beltz #4 Shallow	Basin Name:	Santa Cruz Mid-County
Well Use:	Observation		
Well Type:	Part of a nested/multi-completion well		
Well Depth:	90	Well Completion Rpt #:	176560

**R103**  
**SSE**  
**1/2 - 1 Mile**  
**Lower**

**CA WELLS      CADWR9000032457**

State Well #:	Not Reported	Station ID:	46874
Well Name:	Beltz #4 Deep	Basin Name:	Santa Cruz Mid-County
Well Use:	Observation		
Well Type:	Part of a nested/multi-completion well		
Well Depth:	135	Well Completion Rpt #:	176560

**Q104**  
**East**  
**1/2 - 1 Mile**  
**Lower**

**CA WELLS      CAEDF0000039254**

Well ID:	T0608700078-MW-14	Well Type:	MONITORING
Source:	EDF	Other Name:	MW-14
GAMA PFAS Testing:	Not Reported		
Groundwater Quality Data:	<a href="https://gamagroundwater.waterboards.ca.gov/gama/gamamap/public/GamaDataDisplay.asp?dataset=EDF&amp;samp_date=&amp;global_id=T0608700078&amp;assigned_name=MW-14&amp;store_num=">https://gamagroundwater.waterboards.ca.gov/gama/gamamap/public/GamaDataDisplay.asp?dataset=EDF&amp;samp_date=&amp;global_id=T0608700078&amp;assigned_name=MW-14&amp;store_num=</a>		
GeoTracker Data:	<a href="https://geotracker.waterboards.ca.gov/profile_report.asp?cmd=MWEDFResults&amp;global_id=T0608700078&amp;assigned_name=MW-14">https://geotracker.waterboards.ca.gov/profile_report.asp?cmd=MWEDFResults&amp;global_id=T0608700078&amp;assigned_name=MW-14</a>		

## GEOCHECK® - PHYSICAL SETTING SOURCE MAP FINDINGS

Map ID  
Direction  
Distance  
Elevation

Database      EDR ID Number

**S105**  
**ESE**  
**1/2 - 1 Mile**  
**Lower**

**CA WELLS      CAEDF0000084158**

Well ID:	T0608742250-MW-2	Well Type:	MONITORING
Source:	EDF	Other Name:	MW-2
GAMA PFAS Testing:	Not Reported		
Groundwater Quality Data:	<a href="https://gamagroundwater.waterboards.ca.gov/gama/gamamap/public/GamaDataDisplay.asp?dataset=EDF&amp;samp_date=&amp;global_id=T0608742250&amp;assigned_name=MW-2&amp;store_num=">https://gamagroundwater.waterboards.ca.gov/gama/gamamap/public/GamaDataDisplay.asp?dataset=EDF&amp;samp_date=&amp;global_id=T0608742250&amp;assigned_name=MW-2&amp;store_num=</a>		
GeoTracker Data:	<a href="https://geotracker.waterboards.ca.gov/profile_report.asp?cmd=MWEDFResults&amp;global_id=T0608742250&amp;assigned_name=MW-2">https://geotracker.waterboards.ca.gov/profile_report.asp?cmd=MWEDFResults&amp;global_id=T0608742250&amp;assigned_name=MW-2</a>		

**S106**  
**ESE**  
**1/2 - 1 Mile**  
**Lower**

**CA WELLS      CAEDF0000096545**

Well ID:	T0608742250-MW-12	Well Type:	MONITORING
Source:	EDF	Other Name:	MW-12
GAMA PFAS Testing:	Not Reported		
Groundwater Quality Data:	<a href="https://gamagroundwater.waterboards.ca.gov/gama/gamamap/public/GamaDataDisplay.asp?dataset=EDF&amp;samp_date=&amp;global_id=T0608742250&amp;assigned_name=MW-12&amp;store_num=">https://gamagroundwater.waterboards.ca.gov/gama/gamamap/public/GamaDataDisplay.asp?dataset=EDF&amp;samp_date=&amp;global_id=T0608742250&amp;assigned_name=MW-12&amp;store_num=</a>		
GeoTracker Data:	<a href="https://geotracker.waterboards.ca.gov/profile_report.asp?cmd=MWEDFResults&amp;global_id=T0608742250&amp;assigned_name=MW-12">https://geotracker.waterboards.ca.gov/profile_report.asp?cmd=MWEDFResults&amp;global_id=T0608742250&amp;assigned_name=MW-12</a>		

**R107**  
**SE**  
**1/2 - 1 Mile**  
**Lower**

**CA WELLS      CADWR9000032460**

State Well #:	11S01W16Q001M	Station ID:	32777
Well Name:	Not Reported	Basin Name:	Santa Cruz Mid-County
Well Use:	Unknown	Well Type:	Unknown
Well Depth:	0	Well Completion Rpt #:	Not Reported

**S108**  
**ESE**  
**1/2 - 1 Mile**  
**Lower**

**CA WELLS      CAEDF0000052295**

Well ID:	T0608742250-MW-11	Well Type:	MONITORING
Source:	EDF	Other Name:	MW-11
GAMA PFAS Testing:	Not Reported		
Groundwater Quality Data:	<a href="https://gamagroundwater.waterboards.ca.gov/gama/gamamap/public/GamaDataDisplay.asp?dataset=EDF&amp;samp_date=&amp;global_id=T0608742250&amp;assigned_name=MW-11&amp;store_num=">https://gamagroundwater.waterboards.ca.gov/gama/gamamap/public/GamaDataDisplay.asp?dataset=EDF&amp;samp_date=&amp;global_id=T0608742250&amp;assigned_name=MW-11&amp;store_num=</a>		
GeoTracker Data:	<a href="https://geotracker.waterboards.ca.gov/profile_report.asp?cmd=MWEDFResults&amp;global_id=T0608742250&amp;assigned_name=MW-11">https://geotracker.waterboards.ca.gov/profile_report.asp?cmd=MWEDFResults&amp;global_id=T0608742250&amp;assigned_name=MW-11</a>		

## GEOCHECK® - PHYSICAL SETTING SOURCE MAP FINDINGS

Map ID  
Direction  
Distance  
Elevation

Database      EDR ID Number

**S109**  
**ESE**  
**1/2 - 1 Mile**  
**Lower**

**CA WELLS      CAEDF0000036437**

Well ID:	T0608742250-MW-3	Well Type:	MONITORING
Source:	EDF	Other Name:	MW-3
GAMA PFAS Testing:	Not Reported		
Groundwater Quality Data:	<a href="https://gamagroundwater.waterboards.ca.gov/gama/gamamap/public/GamaDataDisplay.asp?dataset=EDF&amp;samp_date=&amp;global_id=T0608742250&amp;assigned_name=MW-3&amp;store_num=">https://gamagroundwater.waterboards.ca.gov/gama/gamamap/public/GamaDataDisplay.asp?dataset=EDF&amp;samp_date=&amp;global_id=T0608742250&amp;assigned_name=MW-3&amp;store_num=</a>		
GeoTracker Data:	<a href="https://geotracker.waterboards.ca.gov/profile_report.asp?cmd=MWEDFResults&amp;global_id=T0608742250&amp;assigned_name=MW-3">https://geotracker.waterboards.ca.gov/profile_report.asp?cmd=MWEDFResults&amp;global_id=T0608742250&amp;assigned_name=MW-3</a>		

**S110**  
**ESE**  
**1/2 - 1 Mile**  
**Lower**

**CA WELLS      CAEDF0000051525**

Well ID:	T0608742250-MW-6	Well Type:	MONITORING
Source:	EDF	Other Name:	MW-6
GAMA PFAS Testing:	Not Reported		
Groundwater Quality Data:	<a href="https://gamagroundwater.waterboards.ca.gov/gama/gamamap/public/GamaDataDisplay.asp?dataset=EDF&amp;samp_date=&amp;global_id=T0608742250&amp;assigned_name=MW-6&amp;store_num=">https://gamagroundwater.waterboards.ca.gov/gama/gamamap/public/GamaDataDisplay.asp?dataset=EDF&amp;samp_date=&amp;global_id=T0608742250&amp;assigned_name=MW-6&amp;store_num=</a>		
GeoTracker Data:	<a href="https://geotracker.waterboards.ca.gov/profile_report.asp?cmd=MWEDFResults&amp;global_id=T0608742250&amp;assigned_name=MW-6">https://geotracker.waterboards.ca.gov/profile_report.asp?cmd=MWEDFResults&amp;global_id=T0608742250&amp;assigned_name=MW-6</a>		

**R111**  
**SE**  
**1/2 - 1 Mile**  
**Lower**

**FED USGS      USGS40000180030**

Organization ID:	USGS-CA		
Organization Name:	USGS California Water Science Center		
Monitor Location:	011S001W16Q001M	Type:	Well
Description:	Not Reported	HUC:	18060001
Drainage Area:	Not Reported	Drainage Area Units:	Not Reported
Contrib Drainage Area:	Not Reported	Contrib Drainage Area Unts:	Not Reported
Aquifer:	California Coastal Basin aquifers		
Formation Type:	Not Reported	Aquifer Type:	Not Reported
Construction Date:	19500101	Well Depth:	98
Well Depth Units:	ft	Well Hole Depth:	98
Well Hole Depth Units:	ft		

Ground water levels,Number of Measurements:	1	Level reading date:	1978-02-01
Feet below surface:	57.00	Feet to sea level:	Not Reported
Note:	Not Reported		

**S112**  
**ESE**  
**1/2 - 1 Mile**  
**Lower**

**CA WELLS      CAEDF0000066704**

Well ID:	T0608742250-MW-5	Well Type:	MONITORING
Source:	EDF	Other Name:	MW-5

## GEOCHECK® - PHYSICAL SETTING SOURCE MAP FINDINGS

GAMA PFAS Testing: Not Reported  
 Groundwater Quality Data: [https://gamagroundwater.waterboards.ca.gov/gama/gamamap/public/GamaDataDisplay.asp?dataset=EDF&samp\\_date=&global\\_id=T0608742250&assigned\\_name=MW-5&store\\_num=](https://gamagroundwater.waterboards.ca.gov/gama/gamamap/public/GamaDataDisplay.asp?dataset=EDF&samp_date=&global_id=T0608742250&assigned_name=MW-5&store_num=)  
 GeoTracker Data: [https://geotracker.waterboards.ca.gov/profile\\_report.asp?cmd=MWEDFResults&global\\_id=T0608742250&assigned\\_name=MW-5](https://geotracker.waterboards.ca.gov/profile_report.asp?cmd=MWEDFResults&global_id=T0608742250&assigned_name=MW-5)

**T113  
 ESE  
 1/2 - 1 Mile  
 Lower**

**CA WELLS      CADWR9000032548**

State Well #:	Not Reported	Station ID:	49717
Well Name:	SC-22AA	Basin Name:	Santa Cruz Mid-County
Well Use:	Observation	Well Type:	Single Well
Well Depth:	500	Well Completion Rpt #:	e0148822

**T114  
 ESE  
 1/2 - 1 Mile  
 Lower**

**CA WELLS      CADWR9000032550**

State Well #:	Not Reported	Station ID:	49718
Well Name:	SC-22AAA	Basin Name:	Santa Cruz Mid-County
Well Use:	Observation	Well Type:	Single Well
Well Depth:	705	Well Completion Rpt #:	e0114823

**T115  
 ESE  
 1/2 - 1 Mile  
 Lower**

**CA WELLS      CADWR9000032549**

State Well #:	Not Reported	Station ID:	49716
Well Name:	SC-22A	Basin Name:	Santa Cruz Mid-County
Well Use:	Observation	Well Type:	Single Well
Well Depth:	240	Well Completion Rpt #:	e0148824

# GEOCHECK® - PHYSICAL SETTING SOURCE MAP FINDINGS RADON

## AREA RADON INFORMATION

State Database: CA Radon

### Radon Test Results

Zipcode	Num Tests	> 4 pCi/L
95062	258	3

Federal EPA Radon Zone for SANTA CRUZ County: 2

- Note: Zone 1 indoor average level > 4 pCi/L.  
 : Zone 2 indoor average level >= 2 pCi/L and <= 4 pCi/L.  
 : Zone 3 indoor average level < 2 pCi/L.

---

### Federal Area Radon Information for SANTA CRUZ COUNTY, CA

Number of sites tested: 9

Area	Average Activity	% <4 pCi/L	% 4-20 pCi/L	% >20 pCi/L
Living Area - 1st Floor	1.100 pCi/L	89%	11%	0%
Living Area - 2nd Floor	1.900 pCi/L	100%	0%	0%
Basement	Not Reported	Not Reported	Not Reported	Not Reported

# PHYSICAL SETTING SOURCE RECORDS SEARCHED

## TOPOGRAPHIC INFORMATION

### USGS 7.5' Digital Elevation Model (DEM)

Source: United States Geologic Survey

EDR acquired the USGS 7.5' Digital Elevation Model in 2002 and updated it in 2006. The 7.5 minute DEM corresponds to the USGS 1:24,000- and 1:25,000-scale topographic quadrangle maps. The DEM provides elevation data with consistent elevation units and projection.

### Current USGS 7.5 Minute Topographic Map

Source: U.S. Geological Survey

## HYDROLOGIC INFORMATION

**Flood Zone Data:** This data was obtained from the Federal Emergency Management Agency (FEMA). It depicts 100-year and 500-year flood zones as defined by FEMA. It includes the National Flood Hazard Layer (NFHL) which incorporates Flood Insurance Rate Map (FIRM) data and Q3 data from FEMA in areas not covered by NFHL.

Source: FEMA

Telephone: 877-336-2627

Date of Government Version: 2003, 2015

**NWI:** National Wetlands Inventory. This data, available in select counties across the country, was obtained by EDR in 2002, 2005, 2010 and 2015 from the U.S. Fish and Wildlife Service.

### State Wetlands Data: Wetland Inventory

Source: Department of Fish and Wildlife

Telephone: 916-445-0411

## HYDROGEOLOGIC INFORMATION

### AQUIFLOW<sup>R</sup> Information System

Source: EDR proprietary database of groundwater flow information

EDR has developed the AQUIFLOW Information System (AIS) to provide data on the general direction of groundwater flow at specific points. EDR has reviewed reports submitted to regulatory authorities at select sites and has extracted the date of the report, hydrogeologically determined groundwater flow direction and depth to water table information.

## GEOLOGIC INFORMATION

### Geologic Age and Rock Stratigraphic Unit

Source: P.G. Schruben, R.E. Arndt and W.J. Bawiec, Geology of the Conterminous U.S. at 1:2,500,000 Scale - A digital representation of the 1974 P.B. King and H.M. Beikman Map, USGS Digital Data Series DDS - 11 (1994).

### STATSGO: State Soil Geographic Database

Source: Department of Agriculture, Natural Resources Conservation Service (NRCS)

The U.S. Department of Agriculture's (USDA) Natural Resources Conservation Service (NRCS) leads the national Conservation Soil Survey (NCSS) and is responsible for collecting, storing, maintaining and distributing soil survey information for privately owned lands in the United States. A soil map in a soil survey is a representation of soil patterns in a landscape. Soil maps for STATSGO are compiled by generalizing more detailed (SSURGO) soil survey maps.

### SSURGO: Soil Survey Geographic Database

Source: Department of Agriculture, Natural Resources Conservation Service (NRCS)

Telephone: 800-672-5559

SSURGO is the most detailed level of mapping done by the Natural Resources Conservation Service, mapping scales generally range from 1:12,000 to 1:63,360. Field mapping methods using national standards are used to construct the soil maps in the Soil Survey Geographic (SSURGO) database. SSURGO digitizing duplicates the original soil survey maps. This level of mapping is designed for use by landowners, townships and county natural resource planning and management.

# PHYSICAL SETTING SOURCE RECORDS SEARCHED

## LOCAL / REGIONAL WATER AGENCY RECORDS

### FEDERAL WATER WELLS

#### PWS: Public Water Systems

Source: EPA/Office of Drinking Water

Telephone: 202-564-3750

Public Water System data from the Federal Reporting Data System. A PWS is any water system which provides water to at least 25 people for at least 60 days annually. PWSs provide water from wells, rivers and other sources.

#### PWS ENF: Public Water Systems Violation and Enforcement Data

Source: EPA/Office of Drinking Water

Telephone: 202-564-3750

Violation and Enforcement data for Public Water Systems from the Safe Drinking Water Information System (SDWIS) after August 1995. Prior to August 1995, the data came from the Federal Reporting Data System (FRDS).

#### USGS Water Wells: USGS National Water Inventory System (NWIS)

This database contains descriptive information on sites where the USGS collects or has collected data on surface water and/or groundwater. The groundwater data includes information on wells, springs, and other sources of groundwater.

## OTHER STATE DATABASE INFORMATION

### Groundwater Ambient Monitoring & Assessment Program

State Water Resources Control Board

Telephone: 916-341-5577

The GAMA Program is California's comprehensive groundwater quality monitoring program. GAMA collects data by testing the untreated, raw water in different types of wells for naturally-occurring and man-made chemicals. The GAMA data includes Domestic, Monitoring and Municipal well types from the following sources, Department of Water Resources, Department of Health Services, EDF, Agricultural Lands, Lawrence Livermore National Laboratory, Department of Pesticide Regulation, United States Geological Survey, Groundwater Ambient Monitoring and Assessment Program and Local Groundwater Projects.

### Water Well Database

Source: Department of Water Resources

Telephone: 916-651-9648

### California Drinking Water Quality Database

Source: Department of Public Health

Telephone: 916-324-2319

The database includes all drinking water compliance and special studies monitoring for the state of California since 1984. It consists of over 3,200,000 individual analyses along with well and water system information.

### Geothermal Wells Listing

Department of Conservation

Telephone: 916-445-9686

Geothermal well means a well constructed to extract or return water to the ground after it has been used for heating or cooling purposes. Geothermal wells in California (except for wells on federal leases which are administered by the Bureau of Land Management) are permitted, drilled, operated, and permanently sealed and closed (plugged and abandoned) under requirements and procedures administered by the Geothermal Section of the Department of Conservation's Geologic Energy Management Division (CalGEM, formerly DOGGR).

### California Oil and Gas Well Locations

Source: Dept of Conservation, Geologic Energy Management Division

Telephone: 916-323-1779

Oil and Gas well locations in the state.

# PHYSICAL SETTING SOURCE RECORDS SEARCHED

## California Earthquake Fault Lines

Source: California Division of Mines and Geology

The fault lines displayed on EDR's Topographic map are digitized quaternary fault lines prepared in 1975 by the United State Geological Survey. Additional information (also from 1975) regarding activity at specific fault lines comes from California's Preliminary Fault Activity Map prepared by the California Division of Mines and Geology.

## RADON

### State Database: CA Radon

Source: Department of Public Health

Telephone: 916-210-8558

Radon Database for California

### Area Radon Information

Source: USGS

Telephone: 703-356-4020

The National Radon Database has been developed by the U.S. Environmental Protection Agency (USEPA) and is a compilation of the EPA/State Residential Radon Survey and the National Residential Radon Survey. The study covers the years 1986 - 1992. Where necessary data has been supplemented by information collected at private sources such as universities and research institutions.

### EPA Radon Zones

Source: EPA

Telephone: 703-356-4020

Sections 307 & 309 of IRAA directed EPA to list and identify areas of U.S. with the potential for elevated indoor radon levels.

## OTHER

Airport Landing Facilities: Private and public use landing facilities

Source: Federal Aviation Administration, 800-457-6656

Epicenters: World earthquake epicenters, Richter 5 or greater

Source: Department of Commerce, National Oceanic and Atmospheric Administration

California Earthquake Fault Lines: The fault lines displayed on EDR's Topographic map are digitized quaternary fault lines, prepared in 1975 by the United State Geological Survey. Additional information (also from 1975) regarding activity at specific fault lines comes from California's Preliminary Fault Activity Map prepared by the California Division of Mines and Geology.

## STREET AND ADDRESS INFORMATION

© 2015 TomTom North America, Inc. All rights reserved. This material is proprietary and the subject of copyright protection and other intellectual property rights owned by or licensed to Tele Atlas North America, Inc. The use of this material is subject to the terms of a license agreement. You will be held liable for any unauthorized copying or disclosure of this material.

---

# **Appendix D**

## Property Background Questionnaire

PROPERTY BACKGROUND INFORMATION QUESTIONNAIRE FOR  
PROPERTY OWNER/OCCUPANT/REPRESENTATIVE

---

The ASTM Standard (E 1527-21, Section 10) for Phase I Environmental Site Assessments requires interviews with past and present owners and occupants of the property in order to obtain information on the history and uses of the property. Please answer the questions below to the best of your knowledge. Please provide additional information for all YES answers.

**1. Current Property Uses and Buildings:**

How long have you owned or occupied the property?

Describe the current uses of the property.

How long has the property been used for these purposes?

Describe any buildings on the property and indicate the years they were constructed.

PROPERTY BACKGROUND INFORMATION QUESTIONNAIRE FOR  
PROPERTY OWNER/OCCUPANT/REPRESENTATIVE

---

**2. Past Uses:** Describe the past use(s) of the property and indicate the time period for each use, if known.

**3. Previous Owners/Operators:** Please identify previous owners and operators and provide their contact information (if available).

**4. Industrial Uses:** Please indicate whether the property or adjoining properties have been used for the following industrial uses. **Adjoining properties** include properties that are across the street from yours.

Industrial Use	Yes (Property)	Yes (Adjoining Property)	No
Gasoline Station	<input type="checkbox"/>	<input type="checkbox"/>	<input type="checkbox"/>
Printing Facility	<input type="checkbox"/>	<input type="checkbox"/>	<input type="checkbox"/>
Metal Plating Manufacturing	<input type="checkbox"/>	<input type="checkbox"/>	<input type="checkbox"/>
Landfill	<input type="checkbox"/>	<input type="checkbox"/>	<input type="checkbox"/>
Auto Repair/Service Facility	<input type="checkbox"/>	<input type="checkbox"/>	<input type="checkbox"/>
Dry Cleaners	<input type="checkbox"/>	<input type="checkbox"/>	<input type="checkbox"/>
Junkyard/Auto Dismantling	<input type="checkbox"/>	<input type="checkbox"/>	<input type="checkbox"/>
Waste Treatment	<input type="checkbox"/>	<input type="checkbox"/>	<input type="checkbox"/>
Other Industrial Use (please describe below):	<input type="checkbox"/>	<input type="checkbox"/>	<input type="checkbox"/>

PROPERTY BACKGROUND INFORMATION QUESTIONNAIRE FOR  
PROPERTY OWNER/OCCUPANT/REPRESENTATIVE

---

5. **Agricultural Uses:** Has the subject property ever been used for agricultural purposes?

Yes  No  Unknown

If yes, please indicate whether any of the following have been present on the subject property.

Agricultural Use	Yes	No	Location
Cattle Hoof Wash	<input type="checkbox"/>	<input type="checkbox"/>	
Wheel Wash, Copper Solution or Other	<input type="checkbox"/>	<input type="checkbox"/>	
Orchards	<input type="checkbox"/>	<input type="checkbox"/>	Location, type, duration:
Orchard Heaters/Smudge Pots	<input type="checkbox"/>	<input type="checkbox"/>	
Pesticide/Herbicide/Fungicide Storage	<input type="checkbox"/>	<input type="checkbox"/>	Location, type, duration:
Pesticide/Herbicide/Fungicide Application	<input type="checkbox"/>	<input type="checkbox"/>	Location, type, duration:

6. **Dump/Burn Areas:** Have any hazardous substances, petroleum products, unidentified waste materials, tires, automotive or industrial batteries, or other waste materials been dumped above ground, buried, or burned on the property?

Yes  No  Unknown

If yes, please describe:

**7. Hazardous Substances Storage:** Have any of the following items been stored on the property in containers *greater than 5 gallons*? If yes, please describe.

Substance	Yes	No	Substance and Container Size (e.g., waste oil in 55-gallon drum)
Paint	<input type="checkbox"/>	<input type="checkbox"/>	
Chemicals	<input type="checkbox"/>	<input type="checkbox"/>	
Solvents	<input type="checkbox"/>	<input type="checkbox"/>	
Pesticides	<input type="checkbox"/>	<input type="checkbox"/>	
Fuel	<input type="checkbox"/>	<input type="checkbox"/>	
Oil	<input type="checkbox"/>	<input type="checkbox"/>	
Other (please identify):	<input type="checkbox"/>	<input type="checkbox"/>	

**8. Hazardous Substances Spills:** Have there been spills of the substances in Question 6?

Yes  No  Unknown

If yes, please describe:

**9. Pipelines:** Have hazardous substances or petroleum products been transferred across the property in pipelines, either above or below ground?

Yes  No  Unknown

If yes, please provide the type of hazardous substance:

Have any spills occurred?

Yes  No  Unknown

If yes, please describe:

**10. Fill Dirt:** Has fill dirt been brought onto the property from an off-site source?

Yes  No  Unknown

If yes, what was the source of fill dirt?

If yes, was/is there evidence that the fill dirt in may be contaminated?

Yes  No  Unknown

If yes, please provide soil sampling data, if available, or describe other evidence:

**11. Pits, Ponds, and Lagoons:** Are there currently any pits, ponds, or lagoons on the property?

Yes  No  Unknown

If yes, please describe:

---

Have any pits, ponds, or lagoons previously existed on the property?

Yes  No  Unknown

If yes, please describe:

**12. Stained Soil:** Are there currently any areas on the property with stained soil?

Yes  No  Unknown

If yes, please describe where, the size of stain, if there were odors, etc.:

Has stained soil previously existed on the property?

Yes  No  Unknown

If yes, please describe where, size of stain, if there were odors, etc.:

**13. Storage Tanks:** Do underground or aboveground storage tanks exist or have they existed previously on the property?

Yes  No  Unknown

If yes, please provide details below. If tanks previously existed on the property, please describe how they were closed (e.g., removed, abandoned in place).

Tank Size	Year Installed	Contents	Closure Method (if applicable)	Year Closed (if applicable)

**14. Fill Pipes/Vent Pipes/Access Ways:** Do fill pipes, vent pipes, or access ways indicating the presence of underground storage tanks currently exist on the property?

Yes  No  Unknown

Have fill pipes or vent pipes, which may indicate the presence of an underground storage tank, been removed from the property?

Yes  No  Unknown

**15. Floor Drains:** Are floor drains stained with anything other than water or do they emit foul odors on the property?

Yes  No  Unknown

**16. Private Well/Non-Public Water Source:** Is the property served by a private well or other non-public water source?

Yes  No  Unknown

If yes, please describe source

PROPERTY BACKGROUND INFORMATION QUESTIONNAIRE FOR  
PROPERTY OWNER/OCCUPANT/REPRESENTATIVE

---

Are contaminants known to exist in any private well or non-public water system serving the property?

Yes  No  Unknown

If yes, please describe

**17. Wastewater:** Does the property discharge wastewater, other than domestic wastewater or stormwater, into the sewer?

Yes  No  Unknown

If yes, please describe

Does a neighboring property discharge wastewater, other than stormwater, onto the property?

Yes  No  Unknown

If yes, please describe

Other than permission for domestic hookup, has any type of permit(s) for wastewater discharge been issued to the property?

Yes  No  Unknown

If yes, please describe

**18. Septic Tank:** Does a septic tank exist, or has one existed previously at the property?

Yes (currently exists)  Yes (previously existed, was removed)  No  Unknown

**19. Cesspools/Cisterns:** Do cesspools or cisterns currently exist on the property?

Yes (cesspool)  Yes (cistern)  No  Unknown

Have cesspools or cisterns previously existed on the property?

Yes (cesspool)  Yes (cistern)  No  Unknown

**20. Transformer/Capacitor:** Is there a transformer or capacitor on the property?

Yes  No  Unknown

If yes, is it known to contain PCBs?

Yes  No  Unknown \_\_\_\_\_

**21. Hydraulic Equipment:** Is there any hydraulic equipment such as automobile lifts or elevators on the property?

Yes  No  Unknown

If yes, please describe type and number of equipment:

If yes, is the hydraulic oil known to contain PCBs?

Yes  No  Unknown

**22. Surveys:** Has an asbestos and/or lead based paint survey been conducted at the property?

Yes  No  Unknown

If yes, when was the survey(s) conducted? Please provide copies of the reports if available.

**23. Pesticides:** Have pesticides, herbicides, or insecticides been applied on the property?

Yes  No  Unknown

If yes, describe type and when they were used:

**24. Environmental Cleanups:** Are you aware of any environmental cleanups/remediation that have occurred on the property?

Yes  No  Unknown

**25. Notice of Violation:** Have notices from any governmental entity regarding any possible violation of environmental laws or possible liability relating to hazardous substances or petroleum products associated with activities conducted on the property been issued?

Yes  No  Unknown

**26. Documents:** Has the property been included in any of the following documents? (Please provide any of the available documents.)

Document	Yes	No	Unknown
Phase I or II Environmental Assessment Reports	<input type="checkbox"/>	<input type="checkbox"/>	<input type="checkbox"/>
Environmental Compliance Audits	<input type="checkbox"/>	<input type="checkbox"/>	<input type="checkbox"/>
Environmental Permits	<input type="checkbox"/>	<input type="checkbox"/>	<input type="checkbox"/>
Underground or Aboveground Tank Registrations	<input type="checkbox"/>	<input type="checkbox"/>	<input type="checkbox"/>
Underground Injection System Registrations	<input type="checkbox"/>	<input type="checkbox"/>	<input type="checkbox"/>
Health & Safety Plan / Safety Data Sheets	<input type="checkbox"/>	<input type="checkbox"/>	<input type="checkbox"/>
Community Right-to-Know Plan	<input type="checkbox"/>	<input type="checkbox"/>	<input type="checkbox"/>
Spill Prevention, Control, and Countermeasure Plan	<input type="checkbox"/>	<input type="checkbox"/>	<input type="checkbox"/>
Hazardous Materials Business Plan	<input type="checkbox"/>	<input type="checkbox"/>	<input type="checkbox"/>
Sampling, Remediation, or Risk Assessment Reports	<input type="checkbox"/>	<input type="checkbox"/>	<input type="checkbox"/>
Hazardous Waste Generator Manifests	<input type="checkbox"/>	<input type="checkbox"/>	<input type="checkbox"/>
Geotechnical Reports	<input type="checkbox"/>	<input type="checkbox"/>	<input type="checkbox"/>

PROPERTY BACKGROUND INFORMATION QUESTIONNAIRE FOR  
PROPERTY OWNER/OCCUPANT/REPRESENTATIVE

---

**27. Environmental Assessments:** Are there any other environmental assessments that identified hazardous substances or petroleum products on the property?

Yes  No  Unknown

If yes, please describe:

**28. Litigation/Administrative Proceedings:** Is there any pending, threatened, or past litigation or administrative proceedings relevant to hazardous substances or petroleum products associated with the property?

Yes  No  Unknown

If yes, please describe:

**29. Additional Knowledge:** Are you aware of any other information (not provided above) about the property related to a releases or potential release of hazardous substances or petroleum products?

Yes  No  Unknown

If yes, please describe:

Suzi Merriam  
Signature

\_\_\_\_\_  
Date

\_\_\_\_\_  
Name (Printed)

Owner  Occupant  Owner Representative

Property Address: \_\_\_\_\_  
\_\_\_\_\_

---

# **Appendix E**

## Local Agency Records

## Jason Reed

---

**From:** Records Room Inquiries <RecordsRoomInquiries@santacruzcountyca.gov>  
**Sent:** Tuesday, December 2, 2025 9:20 AM  
**To:** Jason Reed  
**Subject:** RE: Request Records Form Submission  
**Attachments:** m\_cvCrystalViewer - 2025-12-02T091519.466.pdf; m\_cvCrystalViewer - 2025-12-02T091257.417.pdf

Hello Jason,

Here is the parcel report for these 2 APNs.

You may want to contact Environmental Health Department for more information.

[Env.Hlth@santacruzcountyca.gov](mailto:Env.Hlth@santacruzcountyca.gov)



**Joe Mathieu**

**Phone:** 831-454-3198

Records Clerk

[recordsroominquiries@santacruzcountyca.gov](mailto:recordsroominquiries@santacruzcountyca.gov)

Community Development & Infrastructure  
701 Ocean Street, Room 400  
Santa Cruz, CA 95060

---

**From:** cdi.donotreply@santacruzcountyca.gov <cdi.donotreply@santacruzcountyca.gov>

**Sent:** Tuesday, December 2, 2025 12:59 AM

**To:** Records Room Inquiries <RecordsRoomInquiries@santacruzcountyca.gov>

**Subject:** Request Records Form Submission

**Request to View Planning Records:** False

**Request For Copies:** False

**Upload Completed Authorization for Duplication Form:**

**Requestor Name:** Jason Reed

**Phone:** 4077579967

**Email:** [jkreed@dudek.com](mailto:jkreed@dudek.com)

**Re-Enter Email:** [jkreed@dudek.com](mailto:jkreed@dudek.com)

**Mailing Address:** 750 Second St.

**DESCRIPTION OF RECORDS REQUESTED**

**Property Address:** 750 Second St.

**Assessor's Parcel Number (APN):** 025-071-03 & 029-071-03

**Description of Files Requested or Historic Parcel number if available:** I am conducting a Phase I

Environmental Site Assessment for 2021 Chanticleer Avenue (APN 025-071-03) and 2030 17th Avenue (APN 029-071-03) in Santa Cruz. Please provide files relating to any spills or releases, hazardous materials, or building or aboveground storage tank/UST permits pertaining to the subject properties.

**TYPE OF RECORDS:** Other, please describe

**Type of Records - Other:** Phase I Environmental Site Assessment



County of Santa Cruz Planning Division  
 701 Ocean Street 4th Floor, Santa Cruz, CA 95060  
 (831) 454-2580 | www.sccoplanning.com

**Parcel Research Report**

**Page:** Page 1 of 4  
**Date:** 12/2/2025  
**Time:** 9:11.08

**APN:** **02907103**

SITUS ADDRESS: 2021 CHANTICLEER AVE, SANTA CRUZ CA 95062-1867  
 ASSESSEE NAME: BIXLER CLIFFORD & LISE  
 MAILING ADDRESS: 91 COUNTRY ESTATES, SANTA CRUZ CA 95060

**ETALS**  
 BIXLER CLIFFORD

**PARCEL INFORMATION:**

SQ FT: 44,039.16 (ESTIMATE)	ACREAGE: 1.01 (ESTIMATE)	BUILDING SQ FT: 0
ZONING: R-1-6	PLANNING AREA: LIVE OAK	
SUPERVISORIAL DISTRICT: Supervisorial District 1	GENERAL PLAN: R-JL	

**CURRENT ASSESSOR'S CHARACTERISTICS (Does not confirm legality)**

YEAR BUILT: 0	ROOM COUNT: 0	BEDROOMS: 0	BATHROOMS: 0/0
MISC OTHER BUILDINGS: Y	NUMBER OF UNITS: 0	USL: Yes	RSL: No

**PARCEL SPLIT/COMBOS**

PARCEL IN	PARCEL IN STATUS	PARCEL OUT	PARCEL OUT STATUS	DATE OF APN CHANGE
02907103	Active	02907103	Active	

**CODE COMPLIANCE COMPLAINT:**

SR#	Request Date	Inspector	Additional Information



County of Santa Cruz Planning Division  
 701 Ocean Street 4th Floor, Santa Cruz, CA 95060  
 (831) 454-2580 | www.sccoplanning.com

**Parcel Research Report**

**Page:** Page 2 of 4  
**Date:** 12/2/2025  
**Time:** 9:11.08

**CODE COMPLIANCE CASE(S)**

Case No.	Processed Date	Milestone	Case Info

**BUILDING APPLICATIONS:**

<b>APPLICATION #:</b>	<b>B-232493</b>		
APPLICATION DATE:	03/30/2023		STATUS: Closed
CONTACT:	BIXLER CLIFFORD & LISE		
ADDRESS:	91 COUNTRY ESTATES DR, SANTA CRUZ, CA		
PROJECT DESCRIPTION:	Demo of 2 existing SFD's and a shed on parcel.		
<b>BUILDING PERMITS</b>			
<b>PERMIT #:</b>	<b>B-232493</b>	ISSUED DATE:	03/30/2023
CONTACT:	BIXLER CLIFFORD & LISE		
PROJECT DESCRIPTION:	Demo of 2 existing SFD's and a shed on parcel.		
<b>BUILDING PERMIT INSPECTION HISTORY</b>			
INSPECTION TYPE:	ProjFINAL	DATE:	08/23/2023
INSPECTED BY:		RESULT:	AppSignOff
DESCRIPTION:	Project FINAL		
<b>APPLICATION #:</b>	<b>B-231137</b>		
APPLICATION DATE:	01/12/2023		STATUS: Closed
CONTACT:	BIXLER CLIFFORD		
ADDRESS:	91 Country Estates Drive, Santa Cruz, CA 95060		
PROJECT DESCRIPTION:	Special Inspection to determine movability of existing SFD 1 of 2. Address is 2031		
<b>BUILDING PERMITS</b>			
<b>PERMIT #:</b>	<b>B-231137</b>	ISSUED DATE:	01/12/2023
CONTACT:	BIXLER CLIFFORD		
PROJECT DESCRIPTION:	Special Inspection to determine movability of existing SFD 1 of 2. Address is 2031		
<b>BUILDING PERMIT INSPECTION HISTORY</b>			
INSPECTION TYPE:	ProjFINAL	DATE:	01/19/2023



County of Santa Cruz Planning Division  
 701 Ocean Street 4th Floor, Santa Cruz, CA 95060  
 (831) 454-2580 | www.sccoplanning.com

**Parcel Research Report**

**Page:** Page 3 of 4  
**Date:** 12/2/2025  
**Time:** 9:11.08

INSPECTED BY:	AMALICH	RESULT:	AppSignOff
DESCRIPTION:	Project FINAL		
<hr/>			
INSPECTION TYPE:	OTH08	DATE:	01/17/2023
INSPECTED BY:	AMALICH	RESULT:	Unable
DESCRIPTION:	Special Inspection		
<hr/>			
INSPECTION TYPE:	OTH08	DATE:	01/19/2023
INSPECTED BY:	AMALICH	RESULT:	Approved
DESCRIPTION:	Special Inspection		
<hr/>			
<b>APPLICATION #:</b>	<b>B-231136</b>		
<hr/>			
APPLICATION DATE:	01/12/2023	STATUS:	Closed
CONTACT:	BIXLER CLIFFORD		
ADDRESS:	91 Country Estates Drive, Santa Cruz, CA 95060		
PROJECT DESCRIPTION:	Special Inspection to determine movability of existing SFD 1 of 2. Address is 2021		
<hr/>			
<b>BUILDING PERMITS</b>			
<hr/>			
<b>PERMIT #:</b>	<b>B-231136</b>	ISSUED DATE:	01/12/2023
CONTACT:	BIXLER CLIFFORD		
PROJECT DESCRIPTION:	Special Inspection to determine movability of existing SFD 1 of 2. Address is 2021		
<hr/>			
<b>BUILDING PERMIT INSPECTION HISTORY</b>			
<hr/>			
INSPECTION TYPE:	ProjFINAL	DATE:	01/19/2023
INSPECTED BY:	AMALICH	RESULT:	AppSignOff
DESCRIPTION:	Project FINAL		
<hr/>			
INSPECTION TYPE:	OTH08	DATE:	01/17/2023
INSPECTED BY:	AMALICH	RESULT:	Unable
DESCRIPTION:	Special Inspection		
<hr/>			
INSPECTION TYPE:	OTH08	DATE:	01/19/2023
INSPECTED BY:	AMALICH	RESULT:	Approved
DESCRIPTION:	Special Inspection		

**DISCRETIONARY APPLICATIONS:**

App No	App Date	Project Planner	Applicant Name	Project Description
--------	----------	-----------------	----------------	---------------------



County of Santa Cruz Planning Division  
701 Ocean Street 4th Floor, Santa Cruz, CA 95060  
(831) 454-2580 | www.sccoplanning.com

## Parcel Research Report

**Page:** Page 4 of 4  
**Date:** 12/2/2025  
**Time:** 9:11.08

PA221045 9/8/2022 Nathan MacBeth

BIXLER CLIFFORD & LISE

Proposal to rezone a property and apply density bonus.  
Requires a Project Review Consultation.  
Property located on the west side of Chanticleer Avenue (2021 and 2023 Chanticleer Ave.), approximately 110 feet south of Pelican Crest Court.

---

### CANNABIS APPLICATIONS:

App No	App Date	Project Planner	Applicant Name	Project Description
--------	----------	-----------------	----------------	---------------------

---

---



County of Santa Cruz Planning Division  
701 Ocean Street 4th Floor, Santa Cruz, CA 95060  
(831) 454-2580 | www.sccoplanning.com

## Parcel Research Report

Page: Page 1 of 3  
Date: 12/2/2025  
Time: 9:15.04

**APN:** 02907113

SITUS ADDRESS: 2030 17TH AVE, SANTA CRUZ CA 95062  
ASSEESSEE NAME: PEREZ JOSE GUADALUPE  
MAILING ADDRESS: 2030 17TH AVE, SANTA CRUZ CA 95062

**ETALS**  
PEREZ ALEJANDRINA PALOMINO DE

### PARCEL INFORMATION:

SQ FT: 10,280.16 (ESTIMATE)	ACREAGE: 0.24 (ESTIMATE)	BUILDING SQ FT: 1,006
ZONING: R-1-6	PLANNING AREA: LIVE OAK	
SUPERVISORIAL DISTRICT: Supervisorial District 1	GENERAL PLAN: R-JL	

### CURRENT ASSESSOR'S CHARACTERISTICS (Does not confirm legality)

YEAR BUILT: 1976	ROOM COUNT: 0	BEDROOMS: 0	BATHROOMS: 0/0
MISC OTHER BUILDINGS:	NUMBER OF UNITS: 1	USL: Yes	RSL: No

### PARCEL SPLIT/COMBOS

PARCEL IN	PARCEL IN STATUS	PARCEL OUT	PARCEL OUT STATUS	DATE OF APN CHANGE
02907113	Active	02907113	Active	

### CODE COMPLIANCE COMPLAINT:

SR#	Request Date	Inspector	Additional Information
-----	--------------	-----------	------------------------



**CODE COMPLIANCE CASE(S)**

Case No.	Processed Date	Milestone	Case Info
----------	----------------	-----------	-----------

**BUILDING APPLICATIONS:**

<b>APPLICATION #:</b>	<b>0026441C-00116970</b>		
APPLICATION DATE:	01/05/1998	STATUS:	Closed
CONTACT:	ALLISON JAMES G M/M S/S		
ADDRESS:	1555 BRANCIFORTE DR, SANTA CRUZ, CA 95062		
PROJECT DESCRIPTION:	ALUS Application Type : PLUMBING/MECHANICAL Project Description : INSTALL A NATURAL GAS LINE TO SERVE A NEW NATURAL GAS WATER HEATER FOR AN EXISTING SFD.		
<b>BUILDING PERMITS</b>			
<b>PERMIT #:</b>	<b>0026441C-00116970</b>		
	ISSUED DATE:	01/05/1998	
CONTACT:	ALLISON JAMES G M/M S/S		
PROJECT DESCRIPTION:	ALUS Application Type : PLUMBING/MECHANICAL Project Description : INSTALL A NATURAL GAS LINE TO SERVE A NEW NATURAL GAS WATER HEATER FOR AN EXISTING SFD.		
<b>BUILDING PERMIT INSPECTION HISTORY</b>			
INSPECTION TYPE:	P10 - FINAL PLUMBING INSPECTION PG&E GAS CLEARED 1-7-98	INSPECTOR INITIALS:	JFS
	UPDATED BY:	MIB	DATE:
			01/06/1998
INSPECTED BY:	Conversion		RESULT:
DESCRIPTION:	ALUS Inspection		Approved
INSPECTION TYPE:	P5 - INSIDE GAS LINES	INSPECTOR INITIALS:	JFS
	UPDATED BY:	MIB	DATE:
			01/06/1998
INSPECTED BY:	Conversion		RESULT:
DESCRIPTION:	ALUS Inspection		Approved
INSPECTION TYPE:	P8 - WATER HEATER INSTALLATION	INSPECTOR INITIALS:	JFS
	UPDATED BY:	MIB	DATE:
			01/06/1998
INSPECTED BY:	Conversion		RESULT:
DESCRIPTION:	ALUS Inspection		Approved
INSPECTION TYPE:	P9 - GAS LINE PRESSURE TEST	INSPECTOR INITIALS:	JFS
	UPDATED BY:	MIB	DATE:
			01/06/1998
INSPECTED BY:	Conversion		RESULT:
DESCRIPTION:	ALUS Inspection		Approved



County of Santa Cruz Planning Division  
701 Ocean Street 4th Floor, Santa Cruz, CA 95060  
(831) 454-2580 | www.sccoplanning.com

## Parcel Research Report

**Page:** Page 3 of 3  
**Date:** 12/2/2025  
**Time:** 9:15.04

INSPECTION TYPE:	FINAL - PROJECT COMPLETE AND CLEAR INSPECTOR INITIALS: JFS UPDATED BY: MIB	DATE:	01/06/1998
INSPECTED BY:	Conversion	RESULT:	AppSignOff
DESCRIPTION:	ALUS Inspection		
<hr/>			
INSPECTION TYPE:	F1 - INSPECTION FINAL INSPECTOR INITIALS: JFS UPDATED BY: MIB	DATE:	01/06/1998
INSPECTED BY:	Conversion	RESULT:	Approved
DESCRIPTION:	ALUS Inspection		

### DISCRETIONARY APPLICATIONS:

App No	App Date	Project Planner	Applicant Name	Project Description
--------	----------	-----------------	----------------	---------------------

### CANNABIS APPLICATIONS:

App No	App Date	Project Planner	Applicant Name	Project Description
--------	----------	-----------------	----------------	---------------------



# Santa Cruz County Assessor's Office

Parcel Info		
APN	Situs Address	Class
02907103	2021 CHANTICLEER AVE, SANTA CRUZ , 95062-1867	010-LOT/RESIDENTIAL ZONE

## Site Information

<b>Parcel #</b>	02907103	<b>General Plan</b>	R-UL URBAN LOW RESIDENTIAL	<b>Zone</b>	R-1-6
<b>View</b>	NO VIEW	<b>Parcel Size (sqr-ft)</b>	44,039	<b>Water</b>	PUBLIC WATER
<b>Topography</b>	LEVEL	<b>Parcel Size (acres)</b>	1.0110	<b>Sanitation</b>	PUBLIC SEWER
<b>Other Buildings</b>	Y				

Building 1 ▼

<b>Year Built</b>	0	<b>Main Area</b>	0	<b>Deck</b>	0
<b>Effective Year</b>	0	<b>Room Count</b>	0	<b>Porch</b>	0
<b># of Units</b>	0	<b>Bedrooms</b>	0	<b>Pool</b>	N
<b>Condition</b>	N/A	<b>Bathrooms (F/H)</b>	0 / 0	<b>spa</b>	N
<b>Concrete</b>	0	<b>Roof</b>	N/A	<b>Garage</b>	0
<b>Fireplaces</b>	0	<b>Heat</b>	N/A	<b>Carport</b>	0



# Santa Cruz County Assessor's Office

## Parcel Info

APN	Situs Address	Class
02907113	2030 17TH AVE, SANTA CRUZ , 95062	020-SINGLE RESIDENCE

## Site Information

<b>Parcel #</b>	02907113	<b>General Plan</b>	R-UL URBAN LOW RESIDENTIAL	<b>Zone</b>	R-1-6
<b>View</b>	NO VIEW	<b>Parcel Size (sqr-ft)</b>	10,280	<b>Water</b>	PUBLIC WATER
<b>Topography</b>	LEVEL	<b>Parcel Size (acres)</b>	0.2360	<b>Sanitation</b>	PUBLIC SEWER
<b>Other Buildings</b>	N/A				

### Building 1 ▾

<b>Year Built</b>	1976	<b>Main Area</b>	1006	<b>Deck</b>	0
<b>Effective Year</b>	1976	<b>Room Count</b>	0	<b>Porch</b>	0
<b># of Units</b>	1	<b>Bedrooms</b>	0	<b>Pool</b>	N
<b>Condition</b>	N/A	<b>Bathrooms (F/H)</b>	0 / 0	<b>spa</b>	N
<b>Concrete</b>	248	<b>Roof</b>	COMP SHINGLE	<b>Garage</b>	357
<b>Fireplaces</b>	0	<b>Heat</b>	CENTRAL	<b>Carport</b>	0

## Jason Reed

---

**From:** Nydia Patino <npatino@santacruzca.gov>  
**Sent:** Tuesday, December 2, 2025 11:27 AM  
**To:** Jason Reed  
**Subject:** Public Records Request Response – 2021 Chanticleer Ave. & 2030 17th Ave.

Mr. Reed,

This email is in response to your records request submitted to the City of Santa Cruz Planning Department on December 2, 2025

**Requested Records:**

**I am conducting a Phase I Site Assessment for the properties at 2021 Chanticleer Avenue (APN 029-071-03) and 2030 17th Avenue (APN 025-071-03) in Santa Cruz. Please provide any building permits associated with the subject properties.**

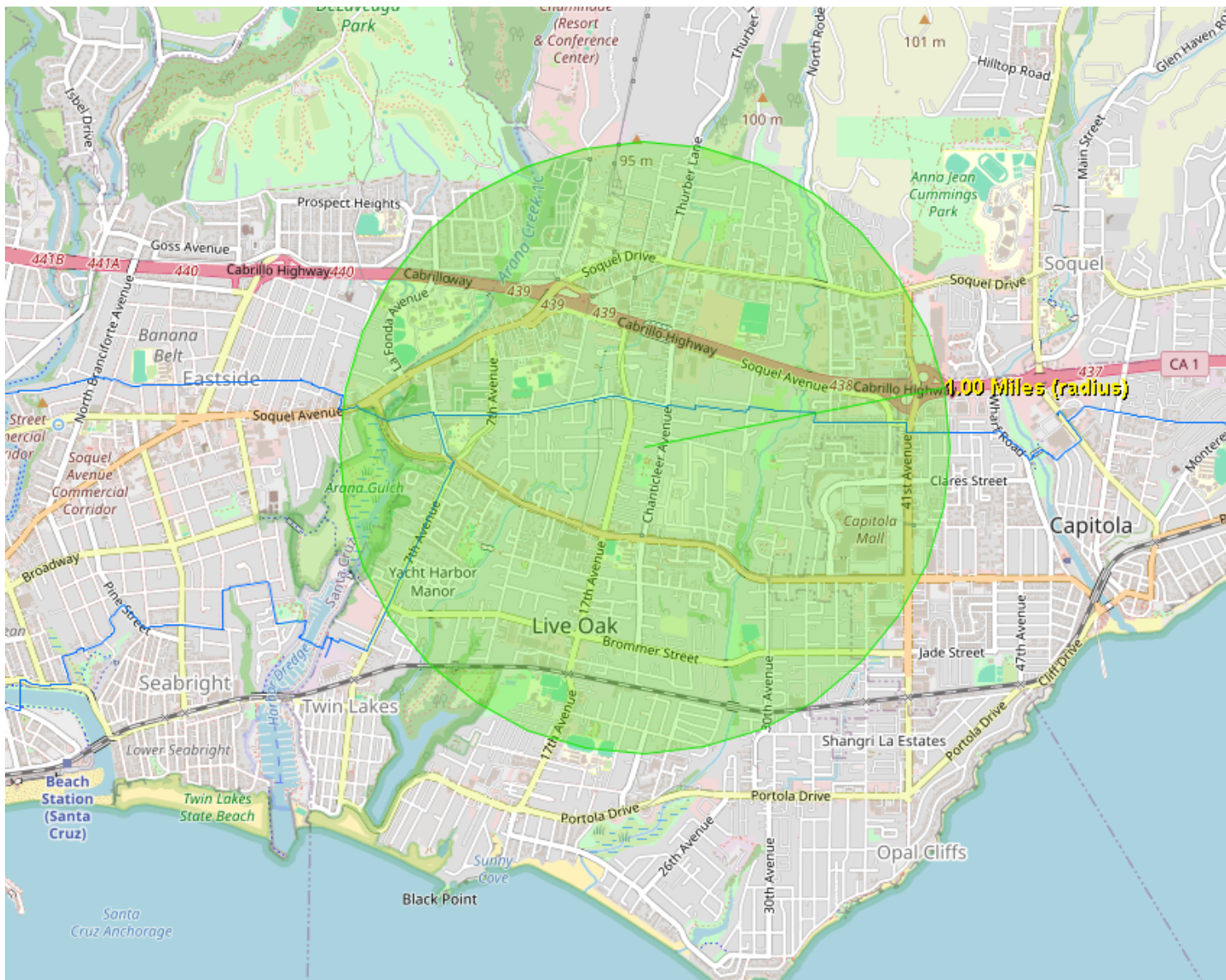
The City of Santa Cruz Planning Department does not have any disclosable public records that are responsive to your request since the situs address you are seeking records for is out of the City of Santa Cruz jurisdiction. We suggest you contact the COUNTY of Santa Cruz Planning Department at (831) 454-2580 or visit their website at <http://www.sccoplanning.com/PlanningHome/RecordsAccess.aspx> or submit a records request here <https://cdi.santacruzcountyca.gov/UPC/RecordsParcelResearch/RecordsRequestForm.aspx>

Thank you.

**Nydia Patiño**  
Records Coordinator  
**City of Santa Cruz | Planning & Community Development**  
Direct: (831) 420-5137  
Web: [santacruzca.gov](http://santacruzca.gov)

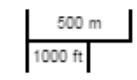


# NATIONAL PIPELINE MAPPING SYSTEM



## Legend

- LNG Plants
- Breakout Tanks
- Gas Transmission Pipelines
- Hazardous Liquid Pipelines



Pipelines depicted on this map represent gas transmission and hazardous liquid lines only. Gas gathering and gas distribution systems are not represented.

**This map should never be used as a substitute for contacting a one-call center prior to excavation activities. Please call 811 before any digging occurs.**

Questions regarding this map or its contents can be directed to [npms@dot.gov](mailto:npms@dot.gov).

Projection: Web Mercator

Datum: WGS84

Map produced by the Public Viewer application at [www.npms.phmsa.dot.gov](http://www.npms.phmsa.dot.gov)

Basemap image © OpenStreetMap contributors

Date Printed: Dec 03, 2025



---

# **Appendix F**

## Site Reconnaissance Photographs



**Photograph 1.** Photo taken looking east across the fence between the two lots of the subject property.



**Photograph 2.** Photo showing the single-family home on the western side of the subject property.



**Photograph 3.** Photo taken looking north across the vacant lot, showing a possible spigot and a hose hung on the fence.



**Photograph 4.** Photo showing a spigot on the vacant lot.



**Photograph 5.** Photo showing plastic bag debris on the vacant lot.



**Photograph 6.** Photo showing old tires on the vacant lot.



**Photograph 7.** Photo showing the paved driveway to the western single-family lot.



**Photograph 8.** Photo looking east across the single-family lot showing the patio, active construction, a playset, and an outdoor kitchen area, including a stovetop.



**Photograph 9.** Photo showing signs of dirt and water pooling on the patio.



**Photograph 10.** Looking south behind the locked shed and fenced area at a vegetated area and debris on the single-family lot.



**Photograph 11.** Photo looking into the garage on the southern side of the single-family lot. The garage contains various household chemicals and petroleum products.



**Photograph 12.** Looking north from the vacant portion of the subject property at the northern adjoining housing.




**Photograph 13.** Northwestern adjoining residential housing.



**Photograph 14.** Northern adjoining residential housing.



**Photograph 15.** Eastern adjoining residential housing across Chanticleer Avenue to the east.




**Photograph 16.** Southern adjoining park to the vacant lot.




**Photograph 17.** Southwestern adjoining residential property and Harbor Light Church (background).



**Photograph 18.** Spigot and attached hose on the single-family lot.



**Photograph 19.** Photo showing the bathroom located within the single-family residence.



**Photograph 20.** Photo showing the drain that lines the patio at the division between the edge of the house and the patio.




**Photograph 21.** Photo showing the pooled water on the patio.



**Photograph 22.** Photo showing equipment and canisters in the auto repair garage.



**Photograph 23.** Photo of small shed behind the garage containing various household chemicals.



**Photograph 24.** Photo of shelf in the garage with various household chemicals and potential bottles of petroleum product.



**Photograph 25.** Photo showing container of bleach and various containers in garage.



**Photograph 26.** Photo showing potential water damage on ceiling of single-family residence.